



ON KE`EAUMOKU CONDOMINIUM MAP MARCH 2021

825 KEEAUMOKU STREET, HONOLULU HAWAII 96814
TMK: 2-3-018:052-060,074,075 & 077


DEVELOPER: KEEAUMOKU DEVELOPMENT LLC
ARCHITECT: DESIGN PARTNERS INCORPORATED

THIS CONDOMINIUM MAP, WHICH INCLUDES THIS SHEET, IS INTENDED TO SHOW 1) A SITE PLAN FOR THE PROJECT, 2) DEPICTING THE LOCATION, LAYOUT, AND ACCESS TO A PUBLIC ROAD OF ALL BUILDINGS INCLUDED OR ANTICIPATED TO BE INCLUDED IN THE PROJECT, 3) ELEVATIONS AND FLOOR PLANS OF ALL BUILDINGS IN THE PROJECT, 4) THE LAYOUT, LOCATION, BOUNDARIES, UNIT NUMBERS, AND DIMENSIONS OF THE UNITS, AND 5) OTHER DETAIL WHICH IS SPECIFICALLY REQUIRED TO BE SHOWN UNDER SECTION 514B-33 OF THE HAWAII REVISED STATUTES. THIS CONDOMINIUM MAP IS NOT INTENDED AND SHALL NOT BE INTERPRETED AS CREATING ANY OBLIGATION TO CONSTRUCT OR INSTALL ANY IMPROVEMENTS, AMENITIES OR FACILITIES AS MAY BE DEPICTED HEREIN, AND NO PERSON MAY RELY IN ANY WAY ON ANY OTHER DETAIL OR OTHER MATTER DEPICTED HEREON. THE CONDOMINIUM MAP SHALL NOT BE DEEMED TO CONTAIN ANY REPRESENTATION OR WARRANTY WHATSOEVER.

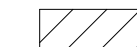
LEGEND



COMMON ELEMENTS



RESIDENTIAL LIMITED COMMON ELEMENTS



COMMERCIAL LIMITED COMMON ELEMENTS

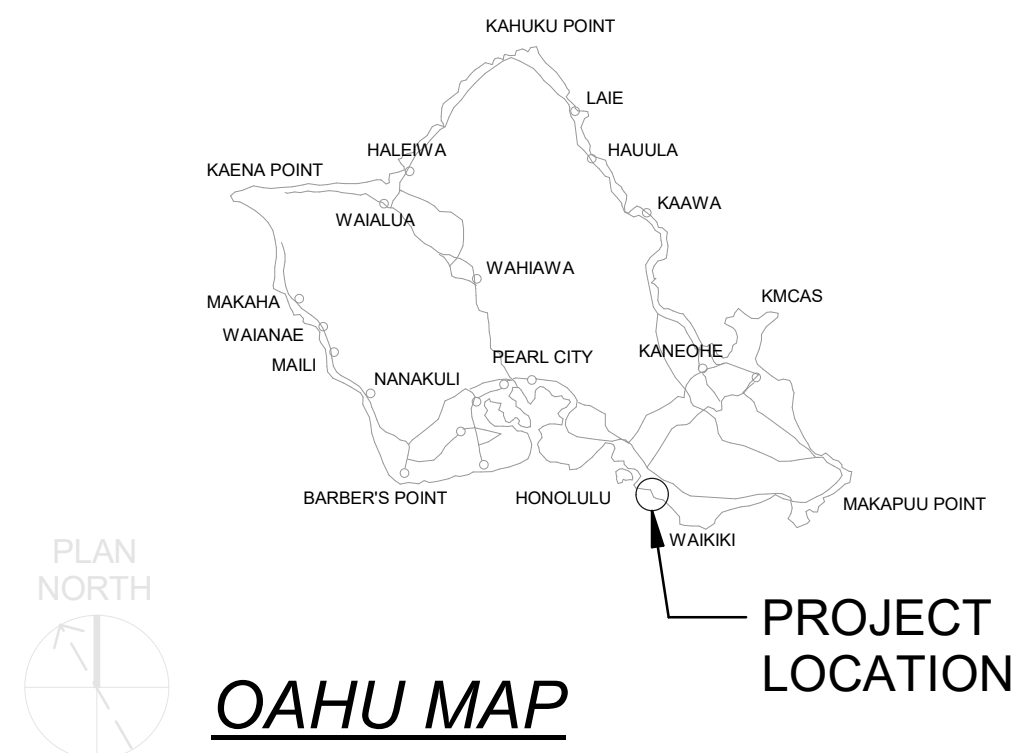


**UNIT LIMITED COMMON ELEMENTS
(RESIDENTIAL UNIT LIMITED COMMON ELEMENTS)**



UNIT LIMITED COMMON ELEMENTS
(COMMERCIAL UNIT LIMITED COMMON ELEMENTS

LOCATION MAP




VICINITY MAP



INDEX TO DRAWINGS

CPR-0.0	TITLE SHEET	CPR-1.56	LIONA TOWER UNIT 10 AND 11 FLOOR PLANS	CPR-2.12	PARKING STRUCTURE FLOOR PLAN - P2
CPR-0.1	SITE PLAN	CPR-1.57	LIONA TOWER UNIT 12 AND 14 FLOOR PLANS	CPR-2.13	PARKING STRUCTURE FLOOR PLAN - P2.5
CPR-1.01	OVERALL 1ST FLOOR PLAN	CPR-1.58	LIONA TOWER UNIT 16 AND 18 FLOOR PLANS	CPR-2.14	PARKING STRUCTURE FLOOR PLAN - P3
CPR-1.02	OVERALL 2ND FLOOR PLAN	CPR-1.59	LIONA TOWER UNIT 19 FLOOR PLAN	CPR-2.15	PARKING STRUCTURE FLOOR PLAN - P4
CPR-1.03	OVERALL 2.5TH FLOOR PLAN	CPR-1.61	RYCROFT TOWER UNIT 300R AND 301R FLOOR PLANS	CPR-2.16	PARKING STRUCTURE FLOOR PLAN - P5
CPR-1.04	OVERALL 3RD FLOOR PLAN	CPR-1.62	RYCROFT TOWER UNIT 302R AND 303R FLOOR PLANS	CPR-2.17	PARKING STRUCTURE FLOOR PLAN - P6
CPR-1.05	OVERALL 4TH FLOOR PLAN	CPR-1.63	RYCROFT TOWER UNIT 304R AND 305R FLOOR PLANS	CPR-2.18	PARKING STRUCTURE FLOOR PLAN - P7
CPR-1.06	OVERALL 5TH FLOOR PLAN	CPR-1.64	RYCROFT TOWER UNIT 306R AND 307R FLOOR PLANS	CPR-2.19	PARKING STRUCTURE FLOOR PLAN - P8
CPR-1.07	OVERALL 6TH FLOOR PLAN	CPR-1.65	RYCROFT TOWER UNIT 308R AND 309R FLOOR PLANS	CPR-2.20	PARKING STRUCTURE FLOOR PLAN - P9
CPR-1.08	OVERALL 7TH FLOOR PLAN	CPR-1.66	RYCROFT TOWER UNIT 310R AND 311R FLOOR PLANS	CPR-2.21	PARKING STRUCTURE FLOOR PLAN - P10
CPR-1.09	OVERALL 8TH FLOOR PLAN	CPR-1.67	RYCROFT TOWER UNIT 312R FLOOR PLAN	CPR-2.22	PARKING STRUCTURE FLOOR PLAN - P11
CPR-1.10	OVERALL 9TH FLOOR PLAN	CPR-1.70	RYCROFT TOWER UNIT 00-MID AND 00R FLOOR PLANS	CPR-2.23	PARKING STRUCTURE FLOOR PLAN - P12
CPR-1.11	OVERALL 10TH FLOOR PLAN	CPR-1.71	RYCROFT TOWER UNIT 01-MID AND 01R FLOOR PLANS	CPR-2.24	PARKING STRUCTURE ROOF - RECREATIONAL DECK PLAN - P14
CPR-1.12	OVERALL 11TH FLOOR PLAN	CPR-1.72	RYCROFT TOWER UNIT 02R AND 03R FLOOR PLANS		
CPR-1.13	OVERALL 12TH FLOOR PLAN	CPR-1.73	RYCROFT TOWER UNIT 04R AND 05R FLOOR PLANS		
CPR-1.14	OVERALL 13TH FLOOR PLAN	CPR-1.74	RYCROFT TOWER UNIT 06R AND 07R FLOOR PLANS		
CPR-1.15	OVERALL 14TH FLOOR PLAN	CPR-1.75	RYCROFT TOWER UNIT 08R AND 09R FLOOR PLANS		
CPR-1.21	LIONA TOWER AND COMMERCIAL TOWER 1ST AND 2ND FLOOR PLAN	CPR-1.76	RYCROFT TOWER UNIT 10R AND 11R FLOOR PLANS		
CPR-1.22	LIONA TOWER AND COMMERCIAL TOWER 3RD AND LIONA TOWER 4TH FLOOR PLAN	CPR-1.77	RYCROFT TOWER UNIT 12R AND 14R FLOOR PLANS		
CPR-1.23	LIONA TOWER 5TH AND COMMERCIAL TOWER 4TH FLOOR PLAN AND LIONA TOWER 6TH FLOOR AND COMMERCIAL TOWER LOWER ROOF PLAN	CPR-1.78	RYCROFT TOWER UNIT 16R AND 18R FLOOR PLANS		
CPR-1.24	LIONA TOWER 7TH FLOOR AND COMMERCIAL TOWER UPPER ROOF PLAN AND LIONA TOWER 8TH THRU 12TH FLOOR PLAN	CPR-1.79	RYCROFT TOWER UNIT 19R FLOOR PLAN		
CPR-1.25	LIONA TOWER 13TH AND 14TH FLOOR PLAN	CPR-1.80	LIONA TOWER AND COMMERCIAL TOWER 1ST FLOOR COMMERCIAL UNIT L-101 AND L-102 FLOOR PLANS		
CPR-1.26	LIONA TOWER 15TH THRU 24TH AND 25TH THRU 44TH FLOOR PLAN	CPR-1.81	LIONA TOWER AND COMMERCIAL TOWER 2ND FLOOR COMMERCIAL UNIT C-201 AND L-201 FLOOR PLANS		
CPR-1.27	LIONA TOWER ROOF FLOOR PLAN	CPR-1.82	LIONA TOWER 2ND FLOOR COMMERCIAL UNIT L-202 AND L-203 FLOOR PLANS		
CPR-1.31	RYCROFT TOWER 1ST AND 2ND FLOOR PLAN	CPR-1.83	LIONA TOWER 2ND FLOOR COMMERCIAL UNIT L-204 AND L-205 FLOOR PLANS		
CPR-1.32	RYCROFT TOWER 3RD AND 4TH THRU 12TH FLOOR PLAN	CPR-1.84	LIONA TOWER 2ND FLOOR COMMERCIAL UNIT L-206 AND L-207 FLOOR PLANS		
CPR-1.33	RYCROFT TOWER 13TH AND 14TH FLOOR PLAN	CPR-1.85	LIONA TOWER 2ND FLOOR COMMERCIAL UNIT L-208 FLOOR PLAN		
CPR-1.34	RYCROFT TOWER 15TH AND 16TH THRU 24TH FLOOR PLAN	CPR-1.86	LIONA TOWER 2ND FLOOR COMMERCIAL UNIT L-209 AND L-210 FLOOR PLANS		
CPR-1.35	RYCROFT TOWER 25TH THRU 44TH AND ROOF FLOOR PLAN	CPR-1.87	COMMERCIAL TOWER 3RD FLOOR COMMERCIAL UNIT C-301 AND 4TH FLOOR COMMERCIAL UNIT C-401 FLOOR PLANS		
CPR-1.41	LIONA TOWER UNIT 300 FLOOR PLAN	CPR-1.88	COMM. TOWER LOWER ROOF FLOOR COMM. UNIT C-501 AND PARKING STRUCTURE 1ST FLOOR COMM. UNIT R-109 FLOOR PLANS		
CPR-1.42	LIONA TOWER UNIT 301 AND 302 FLOOR PLANS	CPR-1.91	RYCROFT TOWER 1ST FLOOR COMMERCIAL UNIT FLOOR R-101 AND R-102 PLANS		
CPR-1.43	LIONA TOWER UNIT 303 AND 304 FLOOR PLANS	CPR-1.92	RYCROFT TOWER 1ST FLOOR COMMERCIAL UNIT R-103 AND R-104 FLOOR PLANS		
CPR-1.44	LIONA TOWER UNIT 305 AND 306 FLOOR PLANS	CPR-1.93	RYCROFT TOWER 1ST FLOOR COMMERCIAL UNIT R-105 AND R-106 FLOOR PLANS		
CPR-1.45	LIONA TOWER UNIT 307 AND 308 FLOOR PLANS	CPR-1.94	RYCROFT TOWER 1ST FLOOR COMMERCIAL UNIT R-107 AND R-108 FLOOR PLANS		
CPR-1.46	LIONA TOWER UNIT 309 AND 310 FLOOR PLANS	CPR-1.95	RYCROFT TOWER 2ND FLOOR COMMERCIAL UNIT R-201 AND R-202 FLOOR PLANS		
CPR-1.47	LIONA TOWER UNIT 311 FLOOR PLAN	CPR-1.96	RYCROFT TOWER 2ND FLOOR COMMERCIAL UNIT R-203 AND R-204 FLOOR PLANS		
CPR-1.48	LIONA TOWER UNIT 312 FLOOR PLAN	CPR-1.97	RYCROFT TOWER 2ND FLOOR COMMERCIAL UNIT R-205 FLOOR PLAN		
CPR-1.51	LIONA TOWER UNIT 00 AND 01 FLOOR PLANS	CPR-2.01	SOUTH AND NORTH EXTERIOR ELEVATIONS		
CPR-1.52	LIONA TOWER UNIT 02 AND 03 FLOOR PLANS	CPR-2.02	WEST EXTERIOR ELEVATION		
CPR-1.53	LIONA TOWER UNIT 04 AND 05 FLOOR PLANS	CPR-2.03	EAST EXTERIOR ELEVATION		
CPR-1.54	LIONA TOWER UNIT 06 AND 07 FLOOR PLANS	CPR-2.11	PARKING STRUCTURE FLOOR PLAN - P1		
CPR-1.55	LIONA TOWER UNIT 08 AND 09 FLOOR PLANS				




Signature

Expiration Date of the License

This work was prepared by me or under my supervision and construction of this project will be under my observation.

Revision Number/ Description



ON KE`EAUMOKU

825 KEEAUMOKU STREET, HONOLULU HAWAII 96814

TMK: 2-3-018:052-060,074,075 & 077

Project Name

Drawing Title
TITLE SHEET

Project Number

Date _____

Drawn	
Author	


Checked	
Checker	

Designed	Designer
----------	----------

Drawing Number

CPR-0.0

Sheet No. of 2



**Design
Partners
Incorporated**

Architecture Planning Interiors

Signature


Expiration Date of the License

This work was prepared by me
or under my supervision and
construction of this project will
be under my observation.

RYCROFT STREET

LIONA STREET

Revision Number/ Description



ON KE`EAUMOKU

825 KEEAUMOKU STREET, HONOLULU HAWAII 96814

TMK: 2-3-018:052-060,074,075 & 077

Project Name

Drawing Title
SITE PLAN

Project Number
19033

Date	3/31/2021
------	-----------

Drawn Author	Checked Checker	Designed Designer
-----------------	--------------------	----------------------

Drawing Number

CPR-0.1

Sheet No. _____ of 2


(A1)

SITE PLAN

1" = 30'-0"

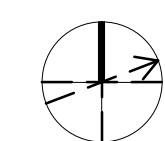
CPR-0.1

0 15' 30' 60'

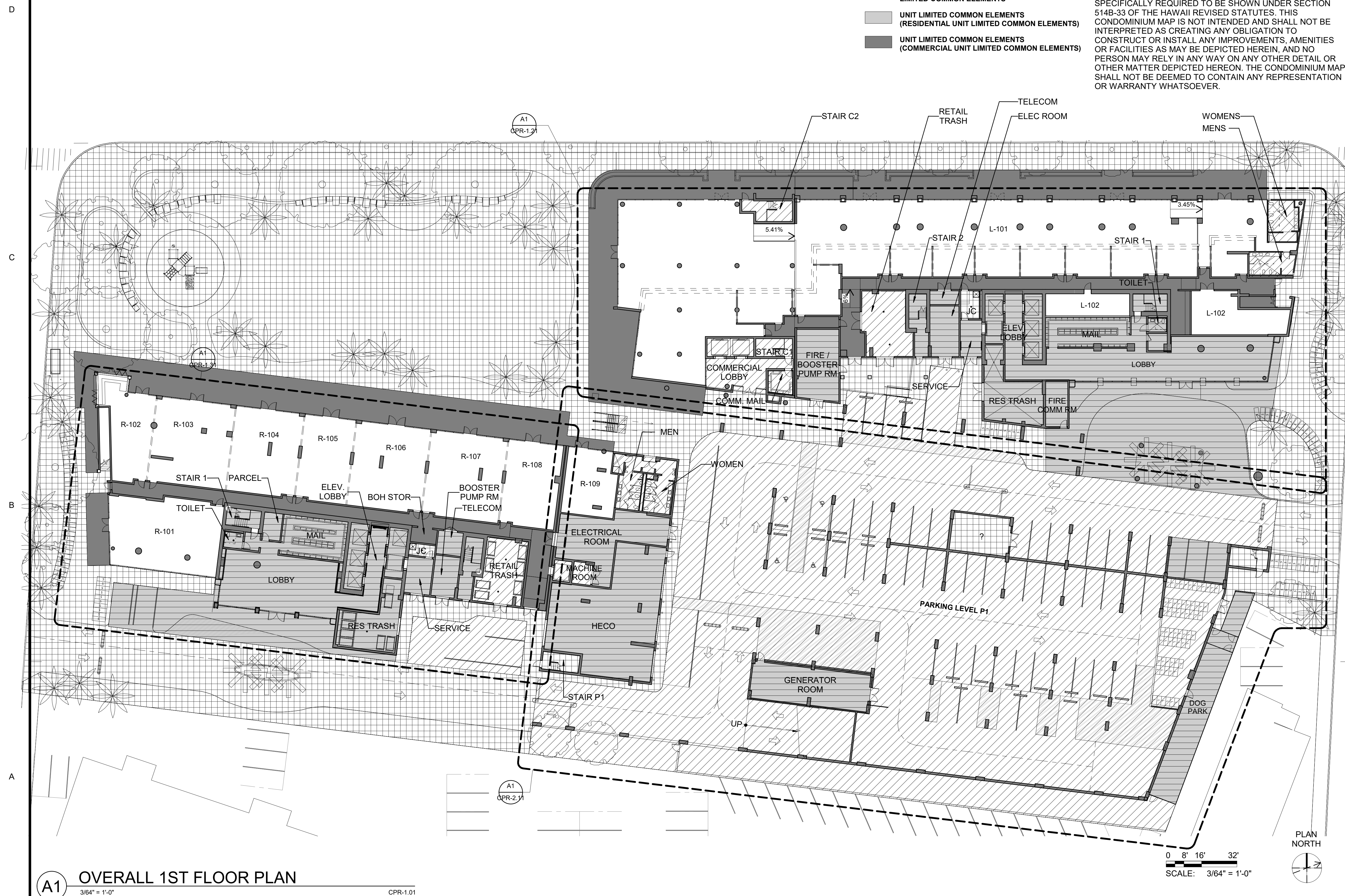
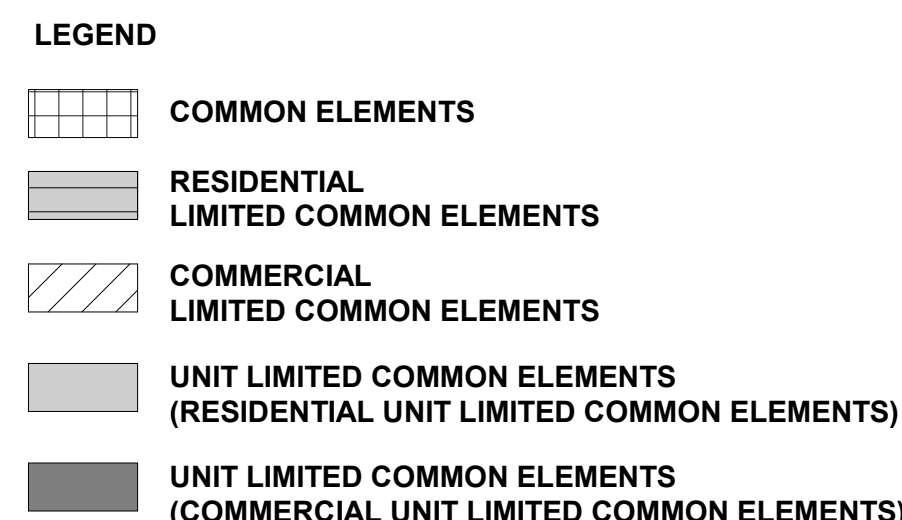


SCALE: 1" = 30'-0"

PLAN
NORTH



THIS CONDOMINIUM MAP, WHICH INCLUDES THIS SHEET, IS INTENDED TO SHOW 1) A SITE PLAN FOR THE PROJECT DEPICTING THE LOCATION, LAYOUT, AND ACCESS TO A PUBLIC ROAD OF ALL BUILDINGS INCLUDED OR ANTICIPATED TO BE INCLUDED IN THE PROJECT, 2) ELEVATIONS AND FLOOR PLANS OF ALL BUILDINGS IN THE PROJECT, 3) THE LAYOUT, LOCATION, BOUNDARIES, UNIT NUMBERS, AND DIMENSIONS OF THE UNITS, AND 4) OTHER DETAIL WHICH IS SPECIFICALLY REQUIRED TO BE SHOWN UNDER SECTION 514B-33 OF THE HAWAII REVISED STATUTES. THIS CONDOMINIUM MAP IS NOT INTENDED AND SHALL NOT BE INTERPRETED AS CREATING ANY OBLIGATION TO CONSTRUCT OR INSTALL ANY IMPROVEMENTS, AMENITIES OR FACILITIES AS MAY BE DEPICTED HEREIN, AND NO PERSON MAY RELY IN ANY WAY ON ANY OTHER DETAIL OR OTHER MATTER DEPICTED HEREON. THE CONDOMINIUM MAP SHALL NOT BE DEEMED TO CONTAIN ANY REPRESENTATION OR WARRANTY WHATSOEVER.

[illegible]

Project Name

Drawing Title
OVERALL 1ST FLOOR PLAN

Project Number 19033		Date 3/31/2021	
Drawn Author	Checked Checker	Designed Designer	

Drawing Number

CPR-1.01

Sheet No. of 2

825 KEEAUMOKU STREET, HONOLULU HAWAII 96814
TMK: 2-3-018:052-060,074,075 & 077

Revision Number/ Description

Project Name

Drawing Title
OVERALL 2ND FLOOR PLAN

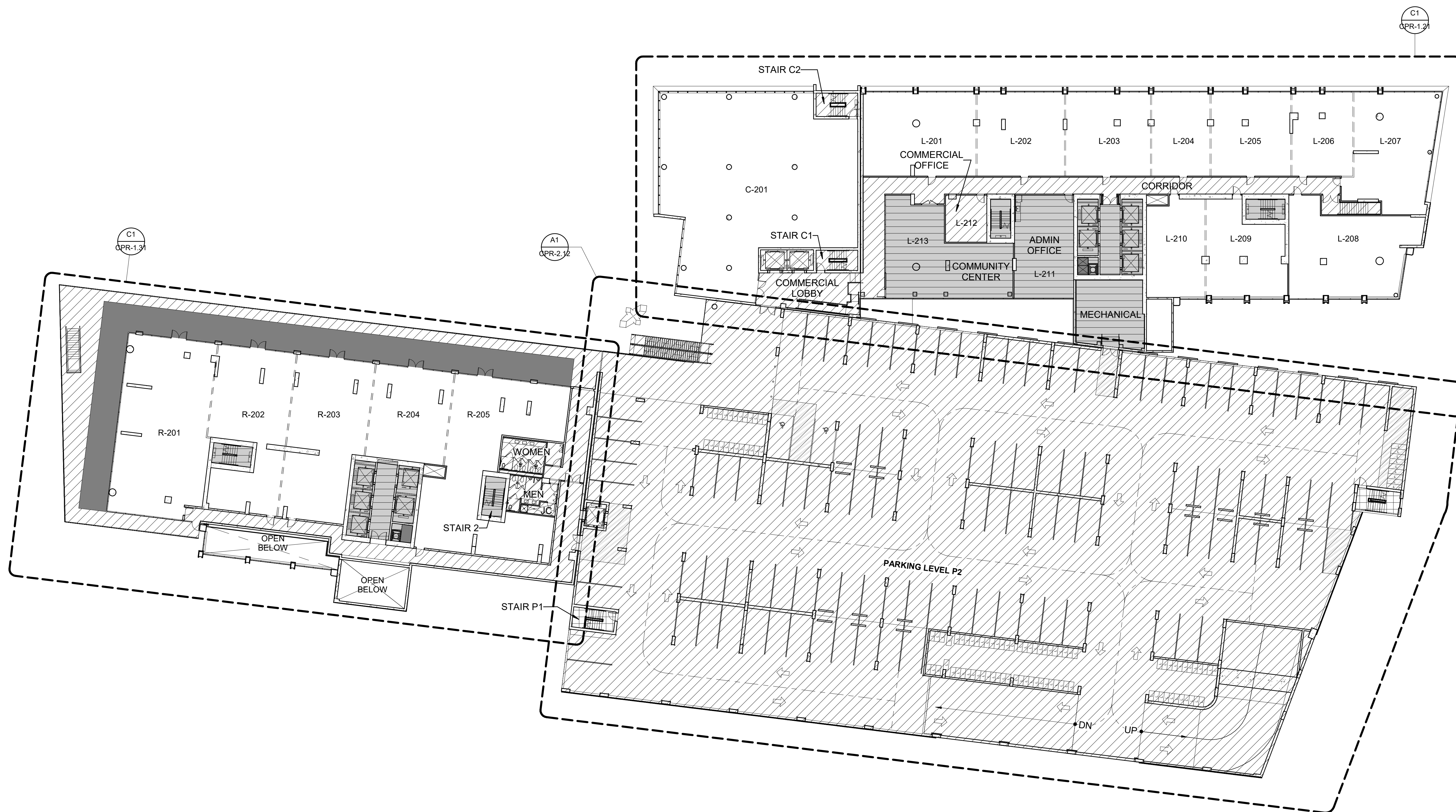
Project Number	Date
19033	3/31/2021

Drawn Author	Checked Checker	Designed Designer
-----------------	--------------------	----------------------

Drawing Number

CPR-1.02

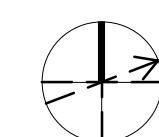
Sheet No. of 2



0 8' 16' 32'

SCALE: $\frac{3}{64}'' = 1'-0''$

PLAN
NORTH



A1 OVERALL 2ND FLOOR PLAN
3/64" = 1'-0"

CPR-1.02

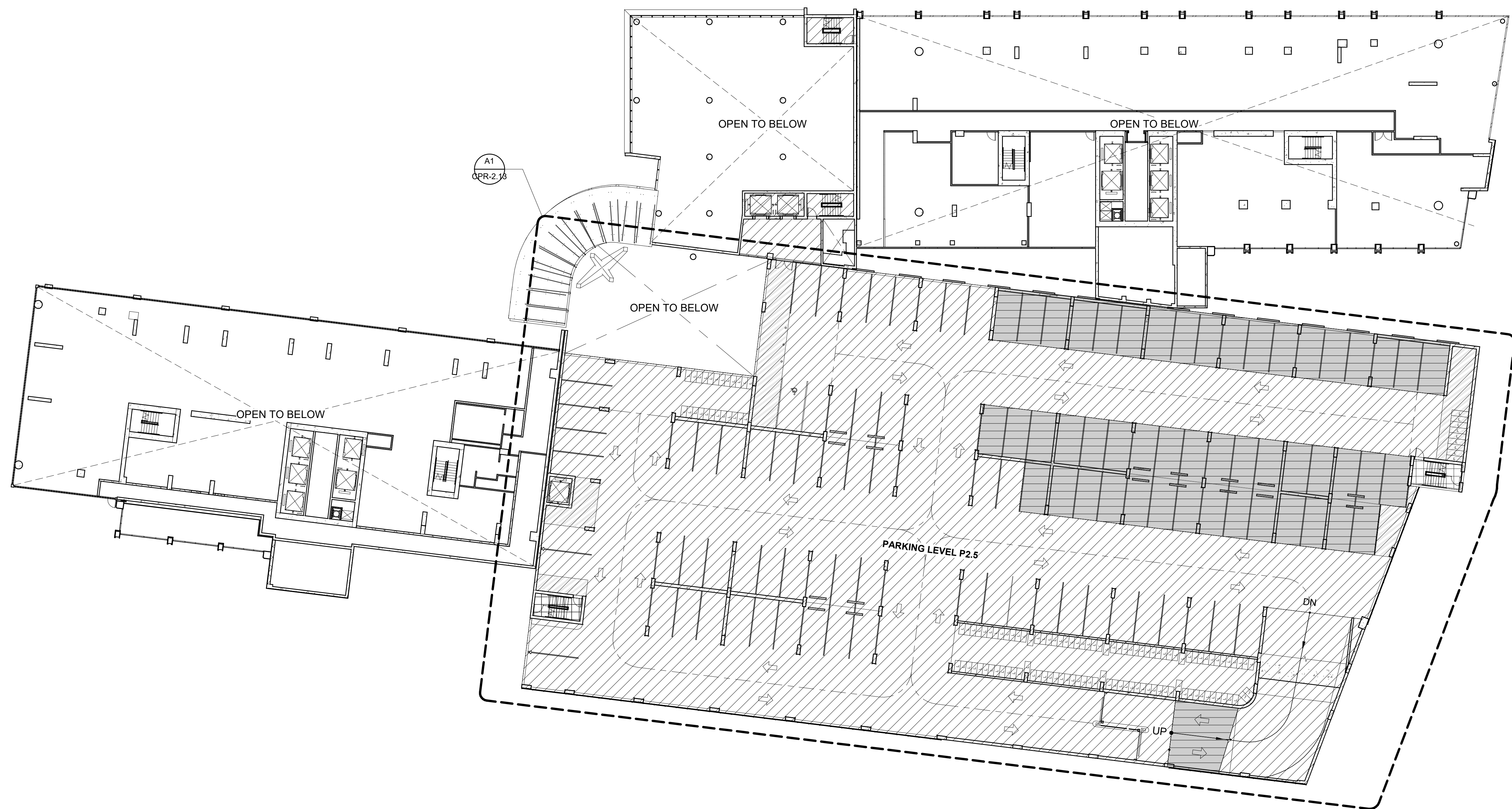
825 KEEAUMOKU STREET, HONOLULU HAWAII 96814
TMK: 2-3-018:052-060,074,075 & 077

D

C

B

A




A1

OVERALL 2.5TH FLOOR PLAN

$$3/64'' = 1'-0''$$

CPR-1.03

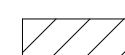
LEGEND



COMMON ELEMENTS



RESIDENTIAL LIMITED COMMON ELEMENTS




COMMERCIAL LIMITED COMMON ELEMENTS



**UNIT LIMITED COMMON ELEMENTS
(RESIDENTIAL UNIT LIMITED COMMON ELEMENTS)**

UNIT LIMITED COMMON ELEMENTS
(COMMERCIAL UNIT LIMITED COMMON ELEMENTS)

THIS CONDOMINIUM MAP, WHICH INCLUDES THIS SHEET, IS INTENDED TO SHOW 1) A SITE PLAN FOR THE PROJECT DEPICTING THE LOCATION, LAYOUT, AND ACCESS TO A PUBLIC ROAD OF ALL BUILDINGS INCLUDED OR ANTICIPATED TO BE INCLUDED IN THE PROJECT, 2) ELEVATIONS AND FLOOR PLANS OF ALL BUILDINGS IN THE PROJECT, 3) THE LAYOUT, LOCATION, BOUNDARIES, UNIT NUMBERS, AND DIMENSIONS OF THE UNITS, AND 4) OTHER DETAIL WHICH IS SPECIFICALLY REQUIRED TO BE SHOWN UNDER SECTION 514B-33 OF THE HAWAII REVISED STATUTES. THIS CONDOMINIUM MAP IS NOT INTENDED AND SHALL NOT BE INTERPRETED AS CREATING ANY OBLIGATION TO CONSTRUCT OR INSTALL ANY IMPROVEMENTS, AMENITIES OR FACILITIES AS MAY BE DEPICTED HEREIN, AND NO PERSON MAY RELY IN ANY WAY ON ANY OTHER DETAIL OR OTHER MATTER DEPICTED HEREON. THE CONDOMINIUM MAP SHALL NOT BE DEEMED TO CONTAIN ANY REPRESENTATION OR WARRANTY WHATSOEVER.



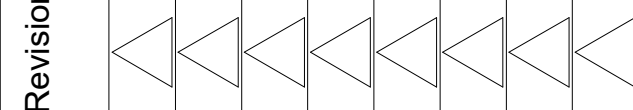
**Design
Partners
Incorporated**

Signature _____

Expiration Date of the License

This work was prepared by me or under my supervision and construction of this project will be under my observation.

Revision Number/ Description



ON KE`EAUMOKU

3825 KEEAUMOKU STREET, HONOLULU HAWAII 96814

TMK: 2-3-018:052-060,074,075 & 077

Project Name

Drawing Title
OVERALL 2.5TH FLOOR PLAN

Project Number
19033

Date	3/31/2021
------	-----------

Drawn	
Author	

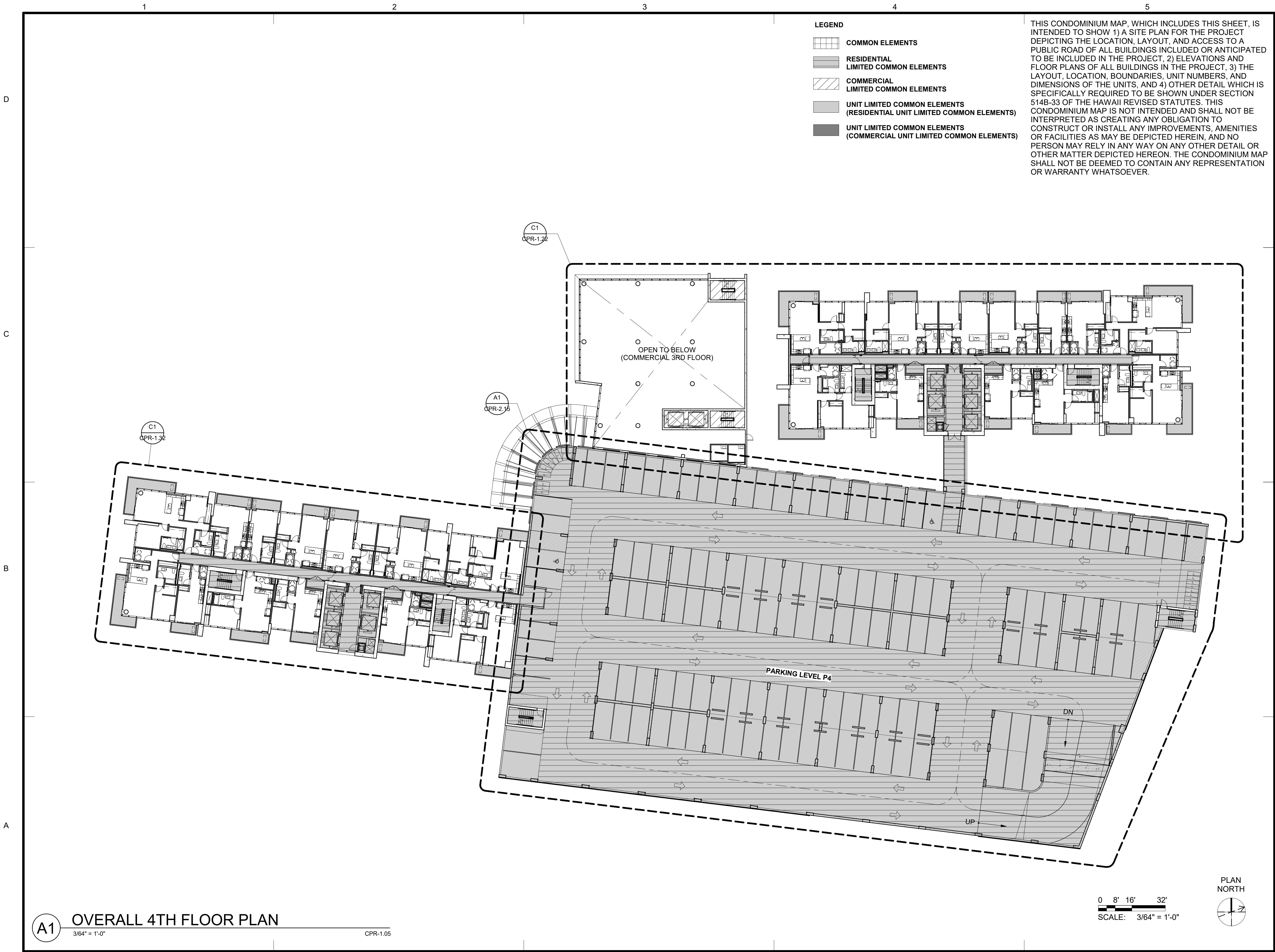
Checked	
Checker	


Designed	
Designer	

Drawing Number

CPR-1.03

Sheet No. of 2





Design
Partners
Incorporated


Architecture Planning Interiors

Signature

Expiration Date of the License

This work was prepared by me or under my supervision and construction of this project will be under my observation.

Revision Number/	Description



THE PARK

ON KE'EAUMOKU

825 KEEAUMOKU STREET, HONOLULU HAWAII 96814

TMK: 2-3-018:052-060.074.075 & 077

Project Name

Drawing Title

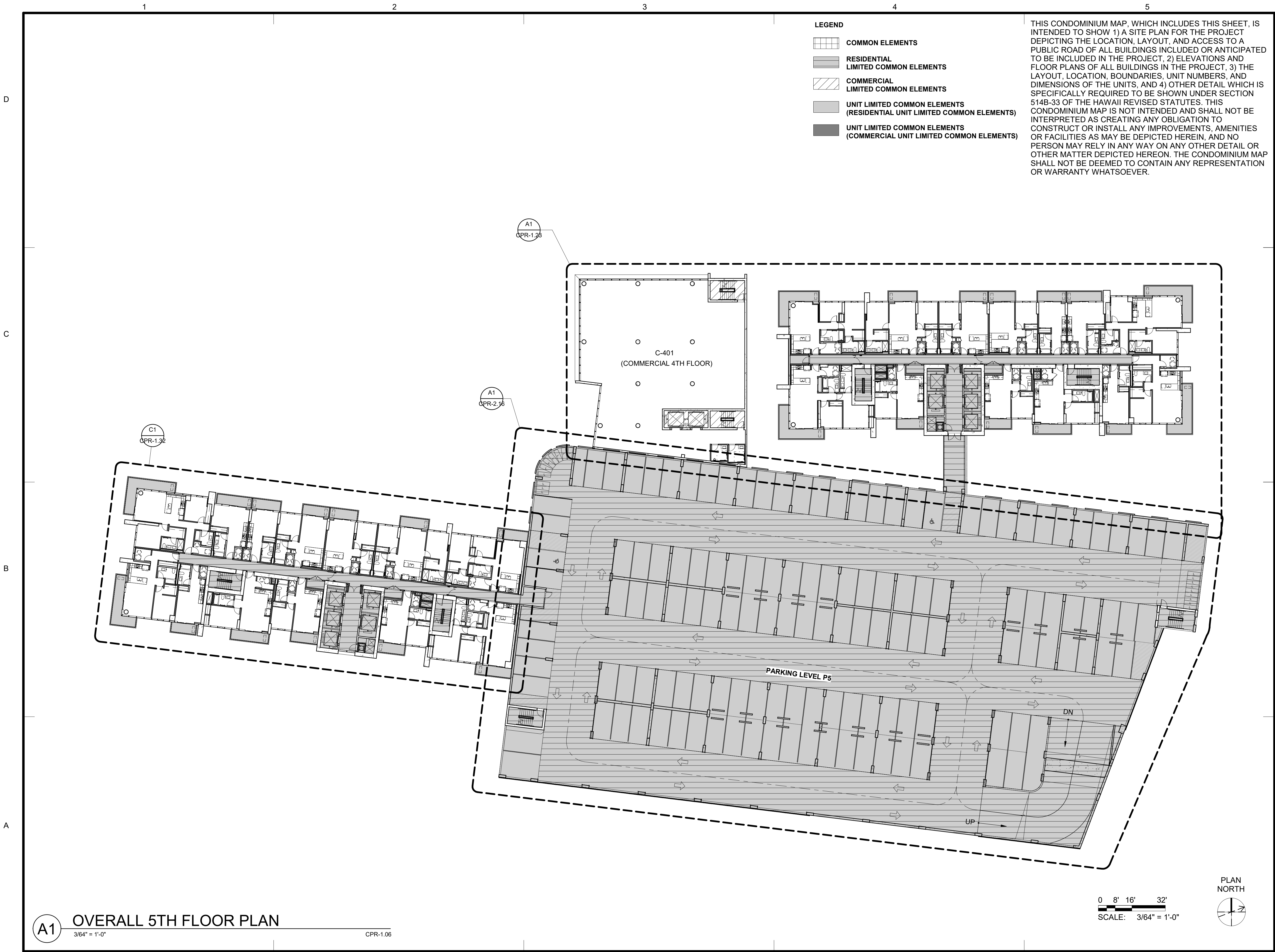
OVERALL 4TH FLOOR PLAN


Project Number		Date
19033		3/31/2021
Drawn	Checked	Designed
Author	Checker	Designer

Drawing Number

CPR-1.05

Sheet No. of 2





Design
Partners
Incorporated


Architecture Planning Interiors

Signature

Expiration Date of the License

This work was prepared by me or under my supervision and construction of this project will be under my observation.

Revision Number/	Description



THE PARK

ON KE'EAUMOKU

825 KEEAUMOKU STREET, HONOLULU HAWAII 96814

TMK: 2-3-018:052-060.074.075 & 077

Project Name

Drawing Title

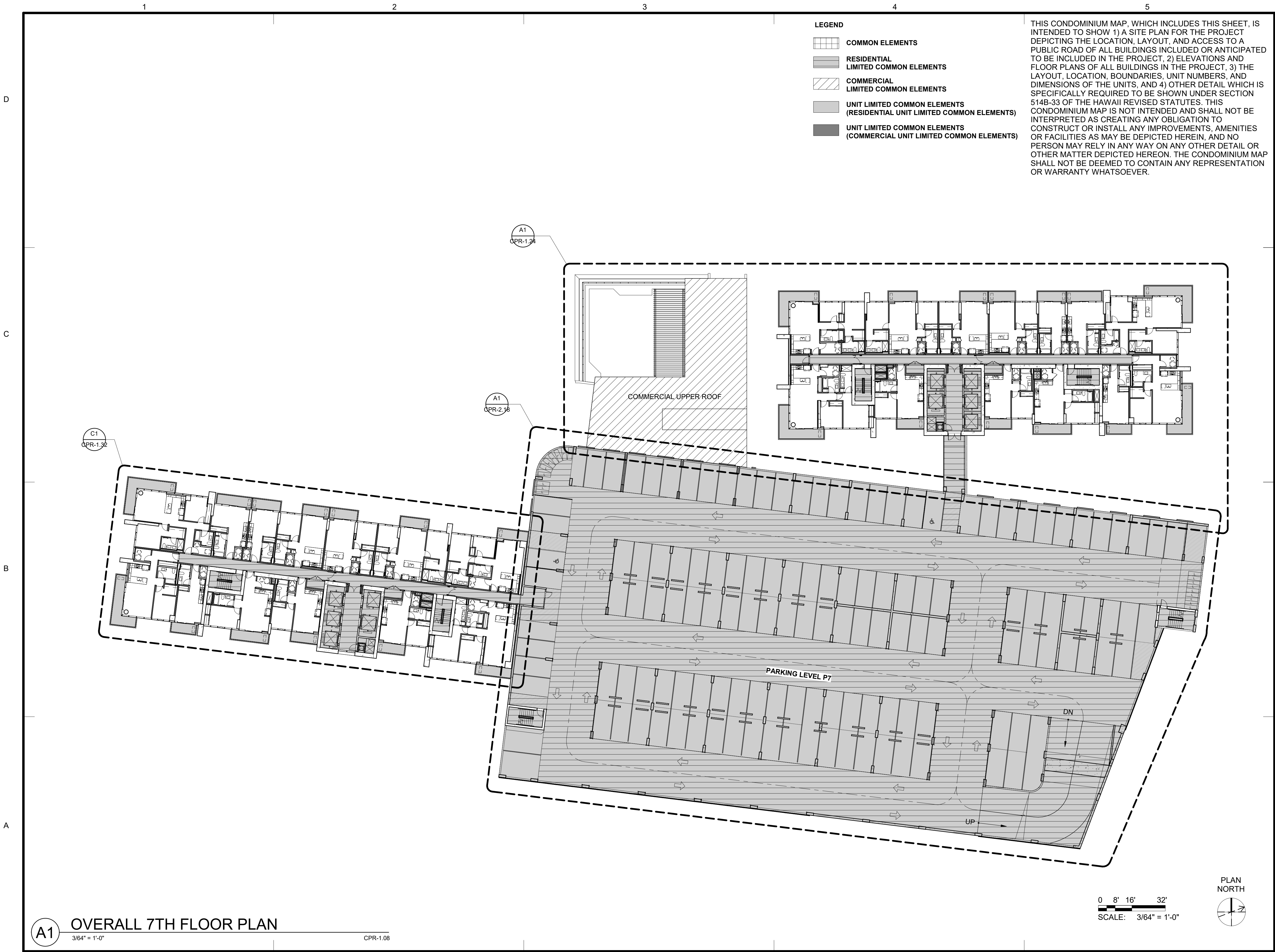
OVERALL 5TH FLOOR PLAN


Project Number		Date
19033		3/31/2021
Drawn	Checked	Designed
Author	Checker	Designer

Drawing Number

CPR-1.06

Sheet No. of 2





Design
Partners
Incorporated


Architecture Planning Interiors

Signature

Expiration Date of the License

This work was prepared by me or under my supervision and construction of this project will be under my observation.

Revision Number/	Description



THE PARK

ON KE'EAUMOKU

825 KEEAUMOKU STREET, HONOLULU HAWAII 96814

TMK: 2-3-018:052-060.074.075 & 077

Project Name

Drawing Title

OVERALL 7TH FLOOR PLAN

Project Number		Date
19033		3/31/2021
Drawn	Checked	Designed
Author	Checker	Designer

Drawing Number

CPR-1.08

Sheet No. of 2

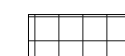
D

C


B

A

LEGEND



COMMON ELEMENTS

**RESIDENTIAL
LIMITED COMMON ELEMENTS**

COMMERCIAL LIMITED COMMON ELEMENTS



**UNIT LIMITED COMMON ELEMENTS
(RESIDENTIAL UNIT LIMITED COMMON ELEMENTS)**



**UNIT LIMITED COMMON ELEMENTS
(COMMERCIAL UNIT LIMITED COMMON ELEMENTS**

THIS CONDOMINIUM MAP, WHICH INCLUDES THIS SHEET, IS INTENDED TO SHOW 1) A SITE PLAN FOR THE PROJECT DEPICTING THE LOCATION, LAYOUT, AND ACCESS TO A PUBLIC ROAD OF ALL BUILDINGS INCLUDED OR ANTICIPATED TO BE INCLUDED IN THE PROJECT, 2) ELEVATIONS AND FLOOR PLANS OF ALL BUILDINGS IN THE PROJECT, 3) THE LAYOUT, LOCATION, BOUNDARIES, UNIT NUMBERS, AND DIMENSIONS OF THE UNITS, AND 4) OTHER DETAIL WHICH IS SPECIFICALLY REQUIRED TO BE SHOWN UNDER SECTION 514B-33 OF THE HAWAII REVISED STATUTES. THIS CONDOMINIUM MAP IS NOT INTENDED AND SHALL NOT BE INTERPRETED AS CREATING ANY OBLIGATION TO CONSTRUCT OR INSTALL ANY IMPROVEMENTS, AMENITIES OR FACILITIES AS MAY BE DEPICTED HEREIN, AND NO PERSON MAY RELY IN ANY WAY ON ANY OTHER DETAIL OR OTHER MATTER DEPICTED HEREON. THE CONDOMINIUM MAP SHALL NOT BE DEEMED TO CONTAIN ANY REPRESENTATION OR WARRANTY WHATSOEVER.



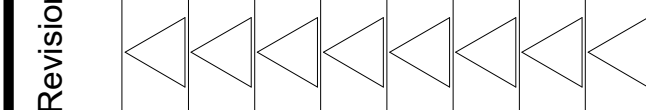
Architecture Planning Interior

Signature _____

Expiration Date of the License

This work was prepared by me
or under my supervision and
construction of this project will
be under my observation.

Revision Number/ Description



ON KE`EAUMOKU

3825 KEEAUMOKU STREET, HONOLULU HAWAII 96814

IMK: 2-3-018:052-060,074,075 & 077

Project Name

Drawing Title
OVERALL 8TH FLOOR PLAN

Project Number
19033

Date	3/31/2021
------	-----------

Drawn	
Author	

Checked	Checke
---------	--------

Designed	Designer
----------	----------

Drawing Number

CPR-1.09

Sheet No. of 2

OVERALL 8TH FLOOR PLAN

$$3/64" = 1'-0"$$

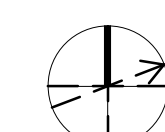
CPR-1.09

PARKING LEVEL P8

0 8' 16' 32'

SCALE: $\frac{3}{64}'' = 1'-0''$

PLAN
NORTH




D

C

B

A

LEGEND



RESIDENTIAL LIMITED COMMON ELEMENTS

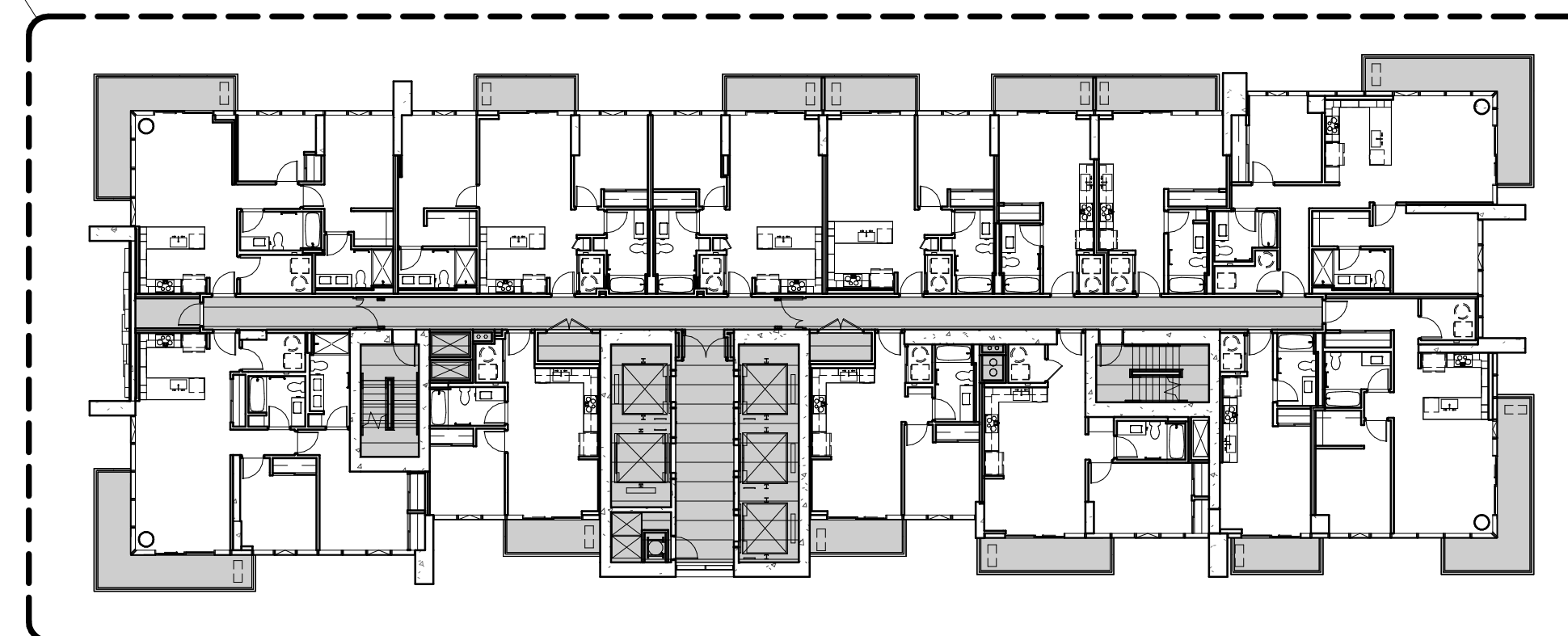


UNIT LIMITED COMMON ELEMENTS (RESIDENTIAL UNIT LIMITED COMMON ELEMENTS)

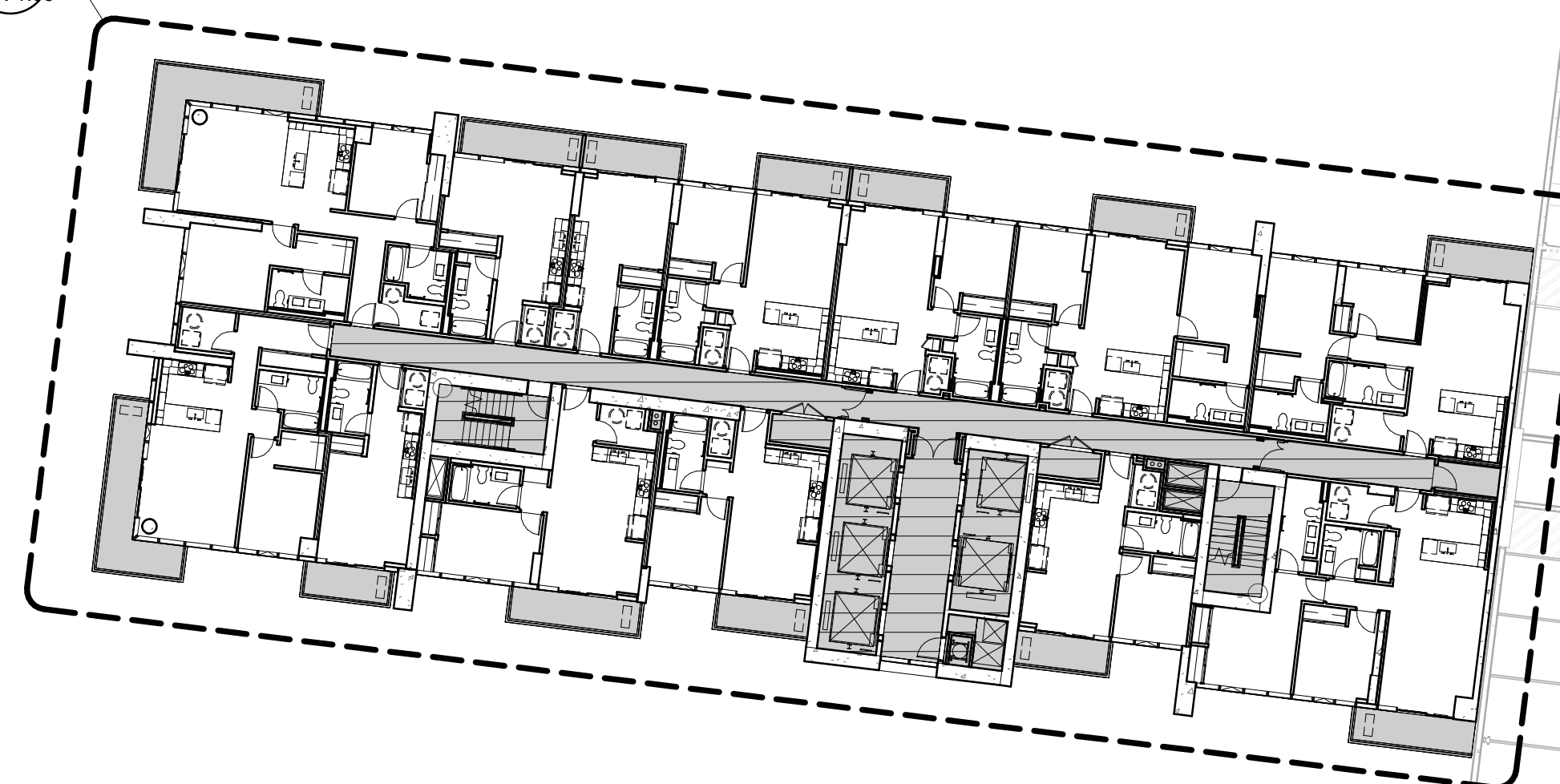
 UNIT LIMITED COMMON ELEMENTS
(COMMERCIAL UNIT LIMITED COMMON ELEMENTS)

THIS CONDOMINIUM MAP, WHICH INCLUDES THIS SHEET, IS INTENDED TO SHOW 1) A SITE PLAN FOR THE PROJECT DEPICTING THE LOCATION, LAYOUT, AND ACCESS TO A PUBLIC ROAD OF ALL BUILDINGS INCLUDED OR ANTICIPATED TO BE INCLUDED IN THE PROJECT, 2) ELEVATIONS AND FLOOR PLANS OF ALL BUILDINGS IN THE PROJECT, 3) THE LAYOUT, LOCATION, BOUNDARIES, UNIT NUMBERS, AND DIMENSIONS OF THE UNITS, AND 4) OTHER DETAIL WHICH IS SPECIFICALLY REQUIRED TO BE SHOWN UNDER SECTION 514B-33 OF THE HAWAII REVISED STATUTES. THIS CONDOMINIUM MAP IS NOT INTENDED AND SHALL NOT BE INTERPRETED AS CREATING ANY OBLIGATION TO CONSTRUCT OR INSTALL ANY IMPROVEMENTS, AMENITIES OR FACILITIES AS MAY BE DEPICTED HEREIN, AND NO PERSON MAY RELY IN ANY WAY ON ANY OTHER DETAIL OR OTHER MATTER DEPICTED HEREON. THE CONDOMINIUM MAP SHALL NOT BE DEEMED TO CONTAIN ANY REPRESENTATION OR WARRANTY WHATSOEVER.

A1
CPR-1.2A



A1
CPR-1.33


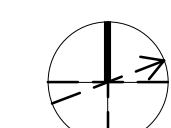


PARKING LEVEL P12
BELOW



0 8' 16' 32'

SCALE: 3/64" = 1'-0"

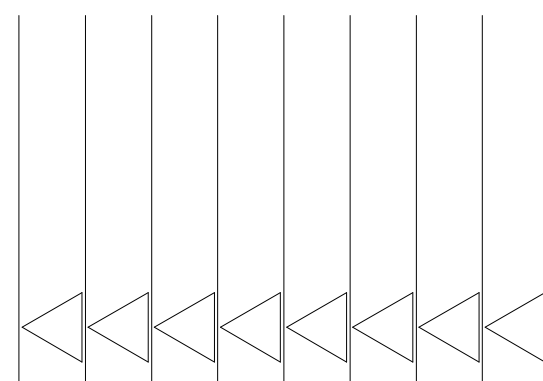
PLAN
NORTH

Signature

Expiration Date of the License

This work was prepared by me or under my supervision and construction of this project will be under my observation.

Revision Number/ Description



ON KE`EAUMOKU

3325 KEEAUMOKU STREET, HONOLULU HAWAII 96814

TMK: 2-3-018:052-060,074,075 & 077

Project Name

Drawing Title
OVERALL 13TH FLOOR PLAN

Project Number	19033
----------------	-------

Date	3/31/2021
------	-----------

Drawn	
Author	

Checked	Checke
---------	--------

Designed
Designer

Drawing Number

CPR-1.14

Sheet No. of 2

A1

OVERALL 13TH FLOOR PLAN

$$3/64'' = 1'-0''$$

CPR-1 14


D

C

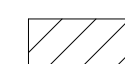
B

A

LEGEND



COMMON ELEMENTS

**RESIDENTIAL
LIMITED COMMON ELEMENTS**

COMMERCIAL LIMITED COMMON ELEMENTS




**UNIT LIMITED COMMON ELEMENTS
(RESIDENTIAL UNIT LIMITED COMMON ELEMENTS)**



**UNIT LIMITED COMMON ELEMENTS
(COMMERCIAL UNIT LIMITED COMMON ELEMENTS**

THIS CONDOMINIUM MAP, WHICH INCLUDES THIS SHEET, IS INTENDED TO SHOW 1) A SITE PLAN FOR THE PROJECT DEPICTING THE LOCATION, LAYOUT, AND ACCESS TO A PUBLIC ROAD OF ALL BUILDINGS INCLUDED OR ANTICIPATED TO BE INCLUDED IN THE PROJECT, 2) ELEVATIONS AND FLOOR PLANS OF ALL BUILDINGS IN THE PROJECT, 3) THE LAYOUT, LOCATION, BOUNDARIES, UNIT NUMBERS, AND DIMENSIONS OF THE UNITS, AND 4) OTHER DETAIL WHICH IS SPECIFICALLY REQUIRED TO BE SHOWN UNDER SECTION 514B-33 OF THE HAWAII REVISED STATUTES. THIS CONDOMINIUM MAP IS NOT INTENDED AND SHALL NOT BE INTERPRETED AS CREATING ANY OBLIGATION TO CONSTRUCT OR INSTALL ANY IMPROVEMENTS, AMENITIES OR FACILITIES AS MAY BE DEPICTED HEREIN, AND NO PERSON MAY RELY IN ANY WAY ON ANY OTHER DETAIL OR OTHER MATTER DEPICTED HEREON. THE CONDOMINIUM MAP SHALL NOT BE DEEMED TO CONTAIN ANY REPRESENTATION OR WARRANTY WHATSOEVER.



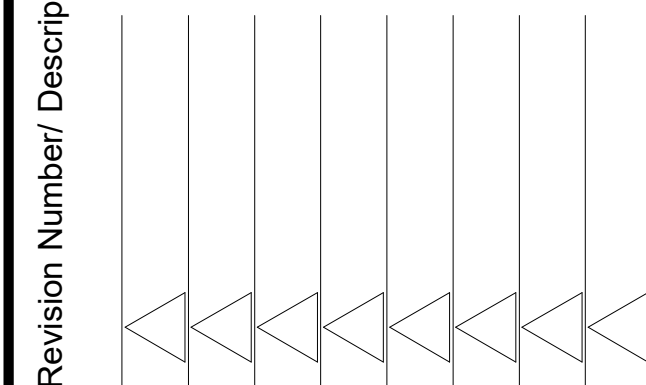
Architecture Planning Interiors

Signature _____

Expiration Date of the License

This work was prepared by me
or under my supervision and
construction of this project will
be under my observation.

Revision Number/ Description



ON KE`EAUMOKU

3825 KEEAUMOKU STREET, HONOLULU HAWAII 96814

IMK: 2-3-018:052-060,074,075 & 077

Project Name

Drawing Title
OVERALL 14TH FLOOR PLAN

Project Number	19033
----------------	-------

Date	3/31/2021
------	-----------

Drawn	
Author	

Checked	
Checker	

Designed
Designer

Drawing Number

CPR-1.15


Sheet No. of 2

OVERALL 14TH FLOOR PLAN

$$3/64'' = 1'-0''$$

CPR-1 15

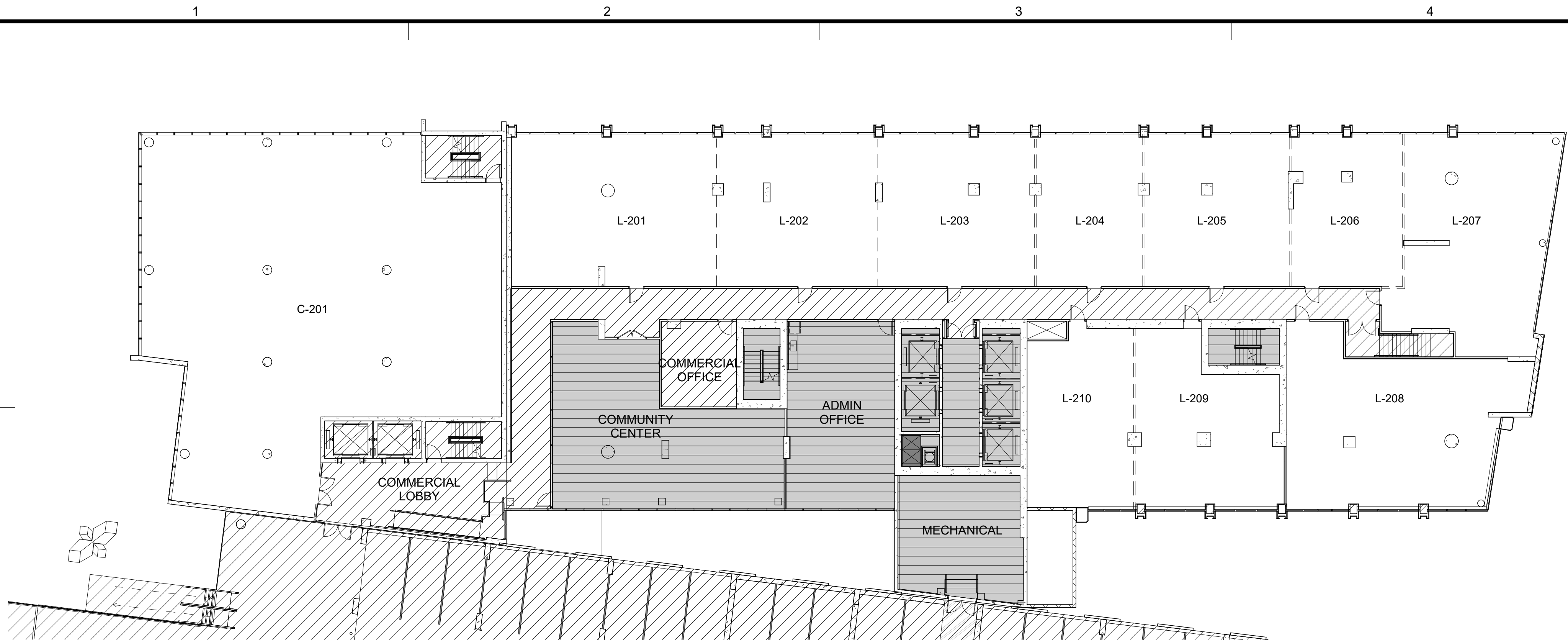
0 8' 16' 32'



SCALE: 3/64" = 1'-0"

PLAN
NORTH

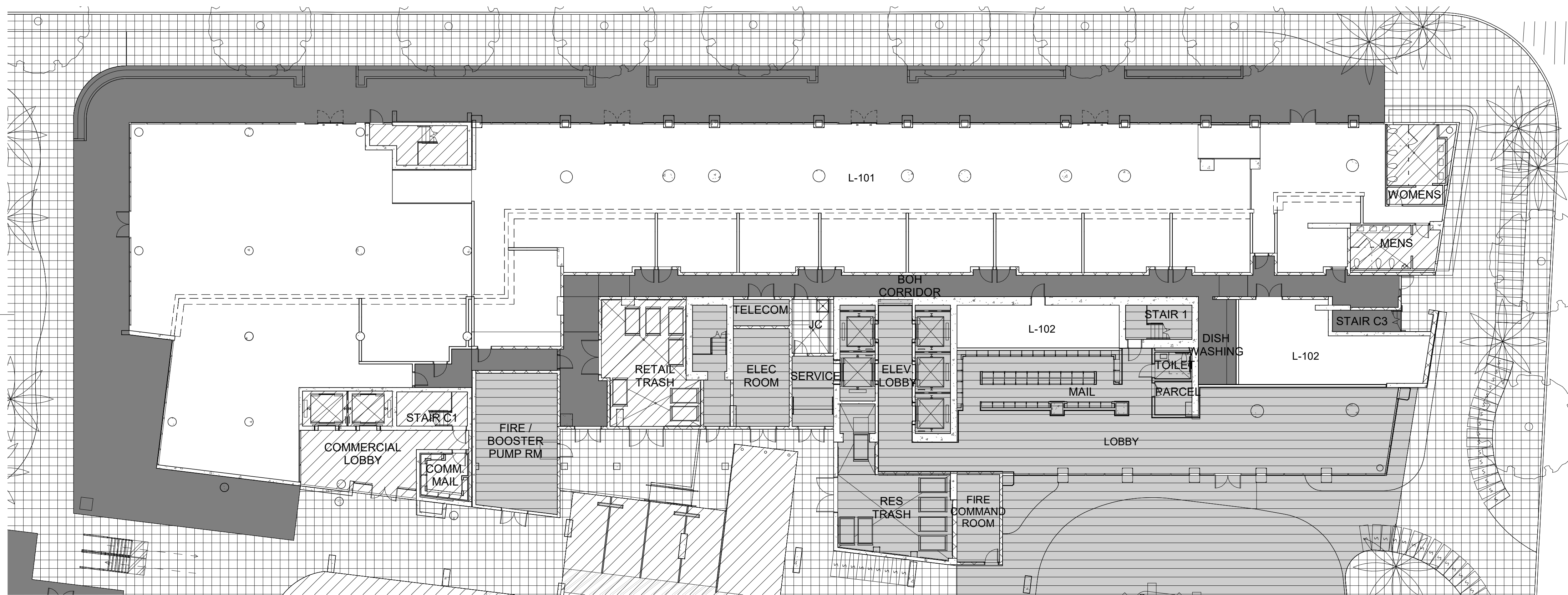




THIS CONDOMINIUM MAP, WHICH INCLUDES THIS SHEET, IS INTENDED TO SHOW 1) A SITE PLAN FOR THE PROJECT DEPICTING THE LOCATION, LAYOUT, AND ACCESS TO A PUBLIC ROAD OF ALL BUILDINGS INCLUDED OR ANTICIPATED TO BE INCLUDED IN THE PROJECT, 2) ELEVATIONS AND FLOOR PLANS OF ALL BUILDINGS IN THE PROJECT, 3) THE LAYOUT, LOCATION, BOUNDARIES, UNIT NUMBERS, AND DIMENSIONS OF THE UNITS, AND 4) OTHER DETAIL WHICH IS SPECIFICALLY REQUIRED TO BE SHOWN UNDER SECTION 514B-33 OF THE HAWAII REVISED STATUTES. THIS CONDOMINIUM MAP IS NOT INTENDED AND SHALL NOT BE INTERPRETED AS CREATING ANY OBLIGATION TO CONSTRUCT OR INSTALL ANY IMPROVEMENTS, AMENITIES OR FACILITIES AS MAY BE DEPICTED HEREIN, AND NO PERSON MAY RELY IN ANY WAY ON ANY OTHER DETAIL OR OTHER MATTER DEPICTED HEREON. THE CONDOMINIUM MAP SHALL NOT BE DEEMED TO CONTAIN ANY REPRESENTATION OR WARRANTY WHATSOEVER.

C1 LIONA TOWER AND COMMERCIAL TOWER 2ND FLOOR PLAN
1/16" = 1'-0"

CPR-1.21



- LEGEND**
- COMMON ELEMENTS
 - RESIDENTIAL LIMITED COMMON ELEMENTS
 - COMMERCIAL LIMITED COMMON ELEMENTS
 - UNIT LIMITED COMMON ELEMENTS (RESIDENTIAL UNIT LIMITED COMMON ELEMENTS)
 - UNIT LIMITED COMMON ELEMENTS (COMMERCIAL UNIT LIMITED COMMON ELEMENTS)

0 8' 16' 32'
SCALE: 1/16" = 1'-0"



A1 LIONA TOWER AND COMMERCIAL TOWER 1ST FLOOR PLAN
1/16" = 1'-0"

CPR-1.21



Signature

Expiration Date of the License

This work was prepared by me or under my supervision and construction of this project will be under my observation.

Revision Number/ Description

THE PARK
ON KE'EAUMOKU
825 KEEAUMOKU STREET, HONOLULU HAWAII 96814
TMK: 2-3-018:052-060,074,075 & 077

Project Name

Drawing Title
LIONA TOWER AND COMMERCIAL TOWER 1ST AND 2ND FLOOR PLAN

Project Number	Date	
19033	3/31/2021	
Drawn	Checked	Designed
Author	Checker	Designer

Drawing Number
CPR-1.21
Sheet No. of 2



ature

Expiration Date of the License	
--------------------------------	--

work was prepared by me
under my supervision and
instruction of this project will
under my observation.

THIS CONDOMINIUM MAP, WHICH INCLUDES THIS SHEET, IS INTENDED TO SHOW 1) A SITE PLAN FOR THE PROJECT DEPICTING THE LOCATION, LAYOUT, AND ACCESS TO A PUBLIC ROAD OF ALL BUILDINGS INCLUDED OR ANTICIPATED TO BE INCLUDED IN THE PROJECT, 2) ELEVATIONS AND FLOOR PLANS OF ALL BUILDINGS IN THE PROJECT, 3) THE LAYOUT, LOCATION, BOUNDARIES, UNIT NUMBERS, AND DIMENSIONS OF THE UNITS, AND 4) OTHER DETAIL WHICH IS SPECIFICALLY REQUIRED TO BE SHOWN UNDER SECTION 514B-33 OF THE HAWAII REVISED STATUTES. THIS CONDOMINIUM MAP IS NOT INTENDED AND SHALL NOT BE INTERPRETED AS CREATING ANY OBLIGATION TO CONSTRUCT OR INSTALL ANY IMPROVEMENTS, AMENITIES OR FACILITIES AS MAY BE DEPICTED HEREIN, AND NO PERSON MAY RELY IN ANY WAY ON ANY OTHER DETAIL OR OTHER MATTER DEPICTED HEREON. THE CONDOMINIUM MAP SHALL NOT BE DEEMED TO CONTAIN ANY REPRESENTATION OR WARRANTY WHATSOEVER.

Revision Number/	Description
------------------	-------------

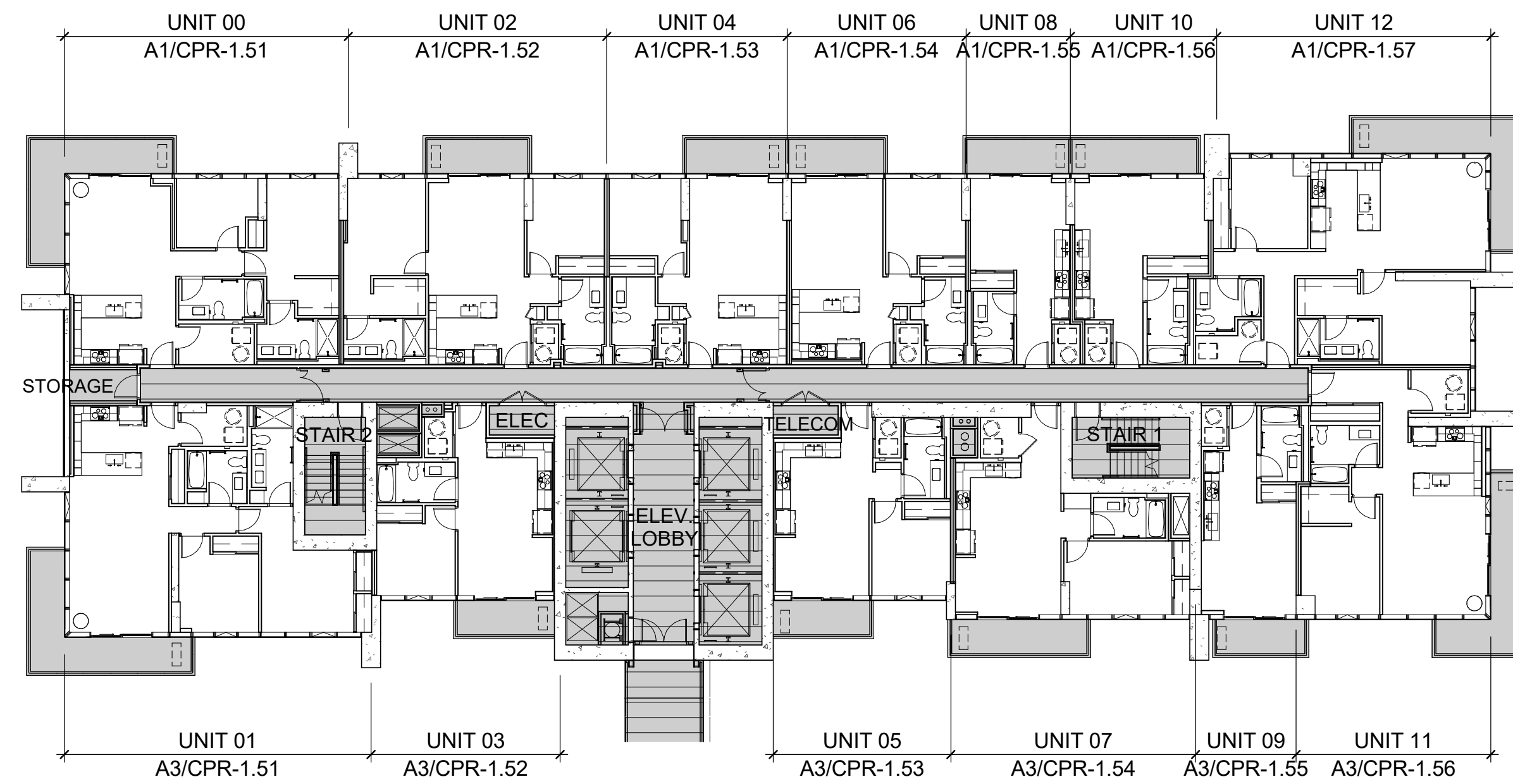
Drawing Title
IONA TOWER 13TH AND 14TH FLOOR
PLAN

Project Number 19033		Date 3/31/2021	
Drawn Author	Checked Checker	Designed Designer	

Drawing Number

CPR-1.25

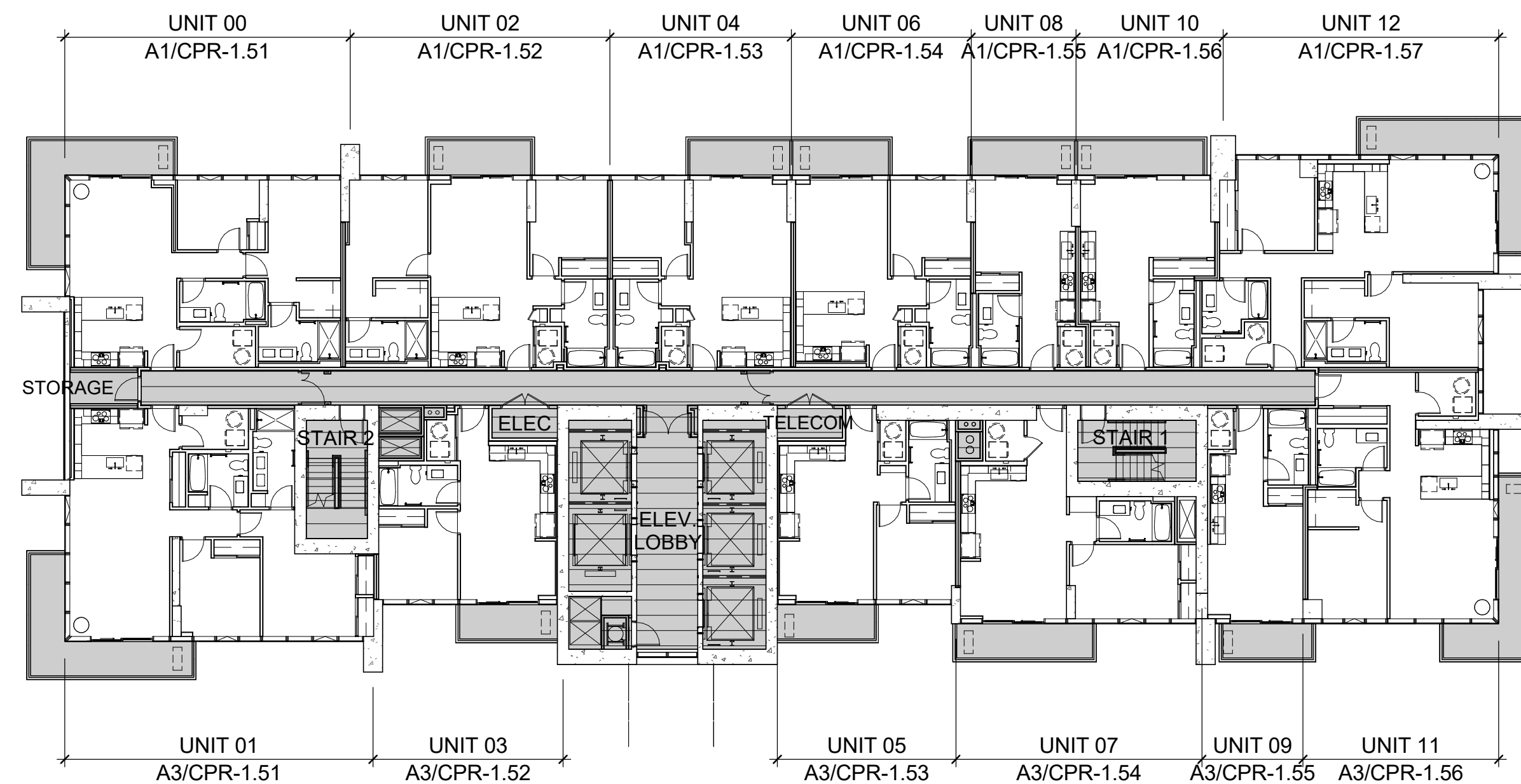
Sheet No. of 2



C1 LIONA TOWER 14TH FLOOR PLAN

$$1/16'' = 1'-0''$$

CPR-1.25



A1 LIONA TOWER 13TH FLOOR PLAN

$$1/16'' = 1'-0''$$

CPR-1.25

LEGEND

COMMON ELEMENTS

**RESIDENTIAL
LIMITED COMMON ELEMENTS**

 **COMMERCIAL
LIMITED COMMON ELEMENTS**

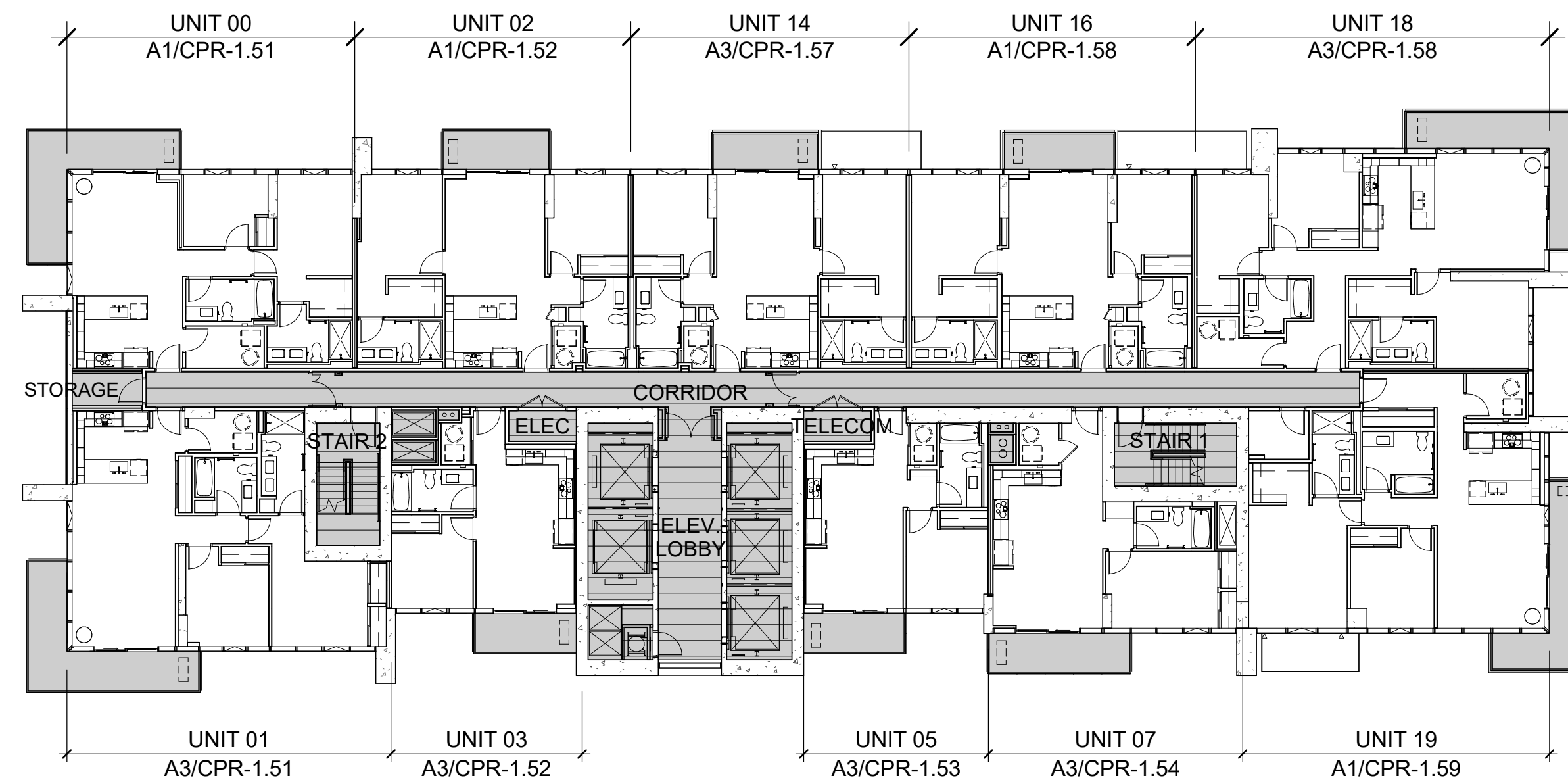
 UNIT LIMITED COMMON ELEMENTS
(RESIDENTIAL UNIT LIMITED COMMON ELEMENTS)

 UNIT LIMITED COMMON ELEMENTS
(COMMERCIAL UNIT LIMITED COMMON ELEMENTS)

PLAN
NORTH

0 8' 16' 32'

SCALE: 1/16" = 1'-0"



THIS CONDOMINIUM MAP, WHICH INCLUDES THIS SHEET, IS INTENDED TO SHOW 1) A SITE PLAN FOR THE PROJECT DEPICTING THE LOCATION, LAYOUT, AND ACCESS TO A PUBLIC ROAD OF ALL BUILDINGS INCLUDED OR ANTICIPATED TO BE INCLUDED IN THE PROJECT, 2) ELEVATIONS AND FLOOR PLANS OF ALL BUILDINGS IN THE PROJECT, 3) THE LAYOUT, LOCATION, BOUNDARIES, UNIT NUMBERS, AND DIMENSIONS OF THE UNITS, AND 4) OTHER DETAIL WHICH IS SPECIFICALLY REQUIRED TO BE SHOWN UNDER SECTION 514B-33 OF THE HAWAII REVISED STATUTES. THIS CONDOMINIUM MAP IS NOT INTENDED AND SHALL NOT BE INTERPRETED AS CREATING ANY OBLIGATION TO CONSTRUCT OR INSTALL ANY IMPROVEMENTS, AMENITIES OR FACILITIES AS MAY BE DEPICTED HEREIN, AND NO PERSON MAY RELY IN ANY WAY ON ANY OTHER DETAIL OR OTHER MATTER DEPICTED HEREON. THE CONDOMINIUM MAP SHALL NOT BE DEEMED TO CONTAIN ANY REPRESENTATION OR WARRANTY WHATSOEVER.



Signature

Expiration Date of the License

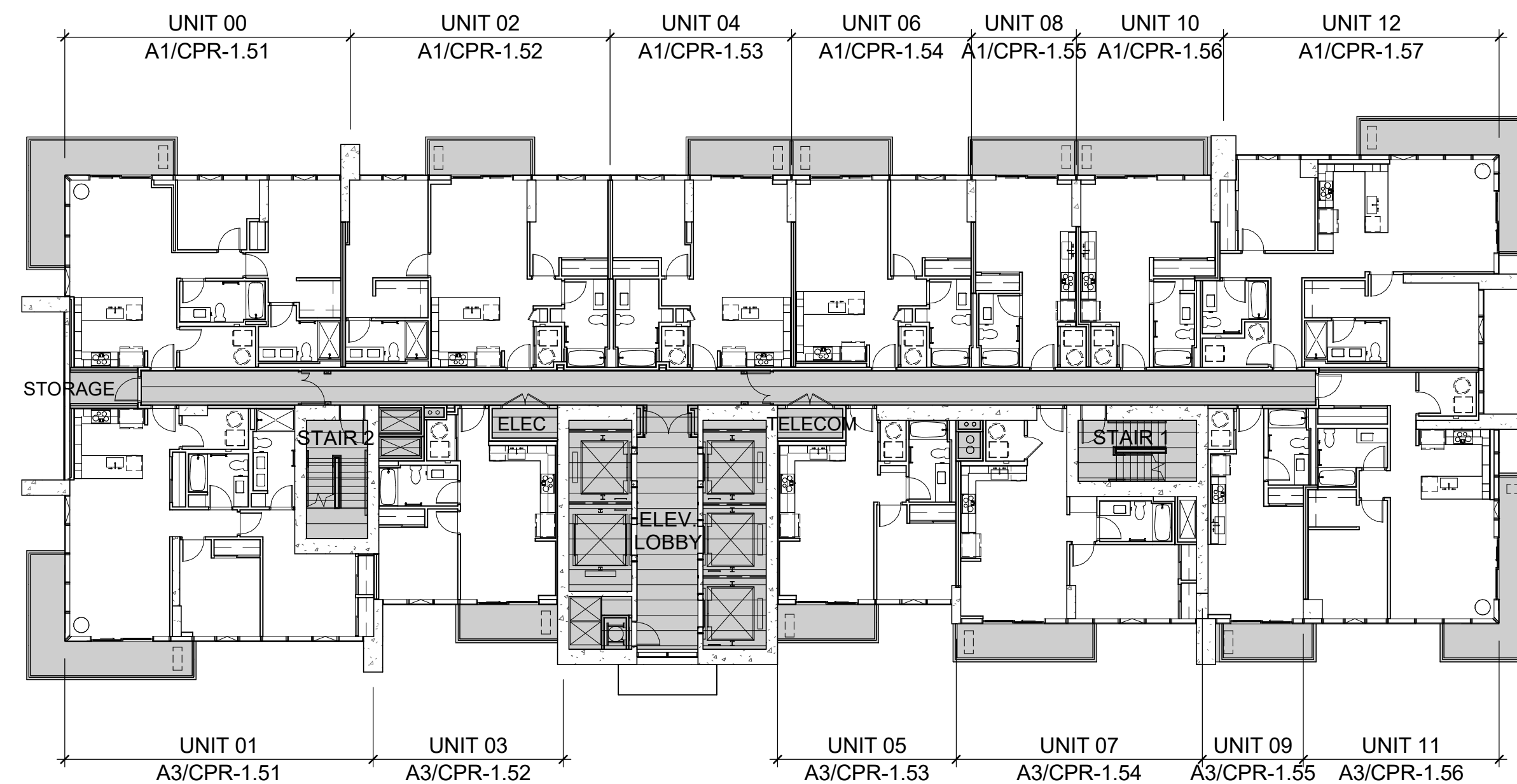
This work was prepared by me
under my supervision and
instruction of this project will
be under my observation.

Revision Number/ Description






C1 LIONA TOWER 25TH THRU 44TH FLOOR PLAN

$$1/16'' = 1'-0''$$

CPR-1.26



LEGEND

	COMMON ELEMENTS
	RESIDENTIAL LIMITED COMMON ELEMENTS
	COMMERCIAL LIMITED COMMON ELEMENTS
	UNIT LIMITED COMMON ELEMENTS (RESIDENTIAL UNIT LIMITED COMMON ELEMENTS)
	UNIT LIMITED COMMON ELEMENTS (COMMERCIAL UNIT LIMITED COMMON ELEMENTS)

PLAN
NORTH

0 8' 16' 32'

SCALE: 1/16" = 1'-0"

Λ1 LIONA TOWER 15TH THRU 24TH FLOOR PLAN

$$1/16'' = 1'-0''$$

CPR-1.26



ON KE'EAUMOKU
825 KEEAUMOKU STREET, HONOLULU HAWAII 96814
TMK: 2-3-018:052-060,074,075 & 077

Project Name:

Drawing Title
IONA TOWER 15TH THRU 24TH AND
25TH THRU 44TH FLOOR PLAN

Project Number 19033		Date 3/31/2021	
Drawn Author	Checked Checker	Designed Designer	

Drawing Number

CPR-1.26

Sheet No. of 2

A

5



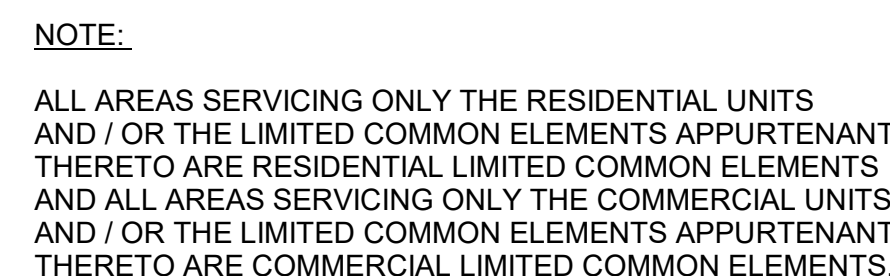
**Design
Partners
Incorporated**






Architecture Planning Interiors

Signature _____

Expiration Date of the License _____

This work was prepared by me or under my supervision and construction of this project will be under my observation.



	COMMON ELEMENTS
	RESIDENTIAL LIMITED COMMON ELEMENTS
	COMMERCIAL LIMITED COMMON ELEMENTS
	UNIT LIMITED COMMON ELEMENTS (RESIDENTIAL UNIT LIMITED COMMON ELEMENTS)
	UNIT LIMITED COMMON ELEMENTS (COMMERCIAL UNIT LIMITED COMMON ELEMENTS)

0 8' 16' 32'
SCALE: 1/16" = 1'-0"

CPR-1 27

Sheet No. of 2



ature

Expiration Date of the License
12/31/2010

work was prepared by me
under my supervision and
instruction of this project will
under my observation.

THIS CONDOMINIUM MAP, WHICH INCLUDES THIS SHEET, IS INTENDED TO SHOW 1) A SITE PLAN FOR THE PROJECT DEPICTING THE LOCATION, LAYOUT, AND ACCESS TO A PUBLIC ROAD OF ALL BUILDINGS INCLUDED OR ANTICIPATED TO BE INCLUDED IN THE PROJECT, 2) ELEVATIONS AND FLOOR PLANS OF ALL BUILDINGS IN THE PROJECT, 3) THE LAYOUT, LOCATION, BOUNDARIES, UNIT NUMBERS, AND DIMENSIONS OF THE UNITS, AND 4) OTHER DETAIL WHICH IS SPECIFICALLY REQUIRED TO BE SHOWN UNDER SECTION 514B-33 OF THE HAWAII REVISED STATUTES. THIS CONDOMINIUM MAP IS NOT INTENDED AND SHALL NOT BE INTERPRETED AS CREATING ANY OBLIGATION TO CONSTRUCT OR INSTALL ANY IMPROVEMENTS, AMENITIES OR FACILITIES AS MAY BE DEPICTED HEREIN, AND NO PERSON MAY RELY IN ANY WAY ON ANY OTHER DETAIL OR OTHER MATTER DEPICTED HEREON. THE CONDOMINIUM MAP SHALL NOT BE DEEMED TO CONTAIN ANY REPRESENTATION OR WARRANTY WHATSOEVER.

Revision Number/	Description
------------------	-------------

Drawing Title
CYCROFT TOWER 1ST AND 2ND FLOOR
PLAN

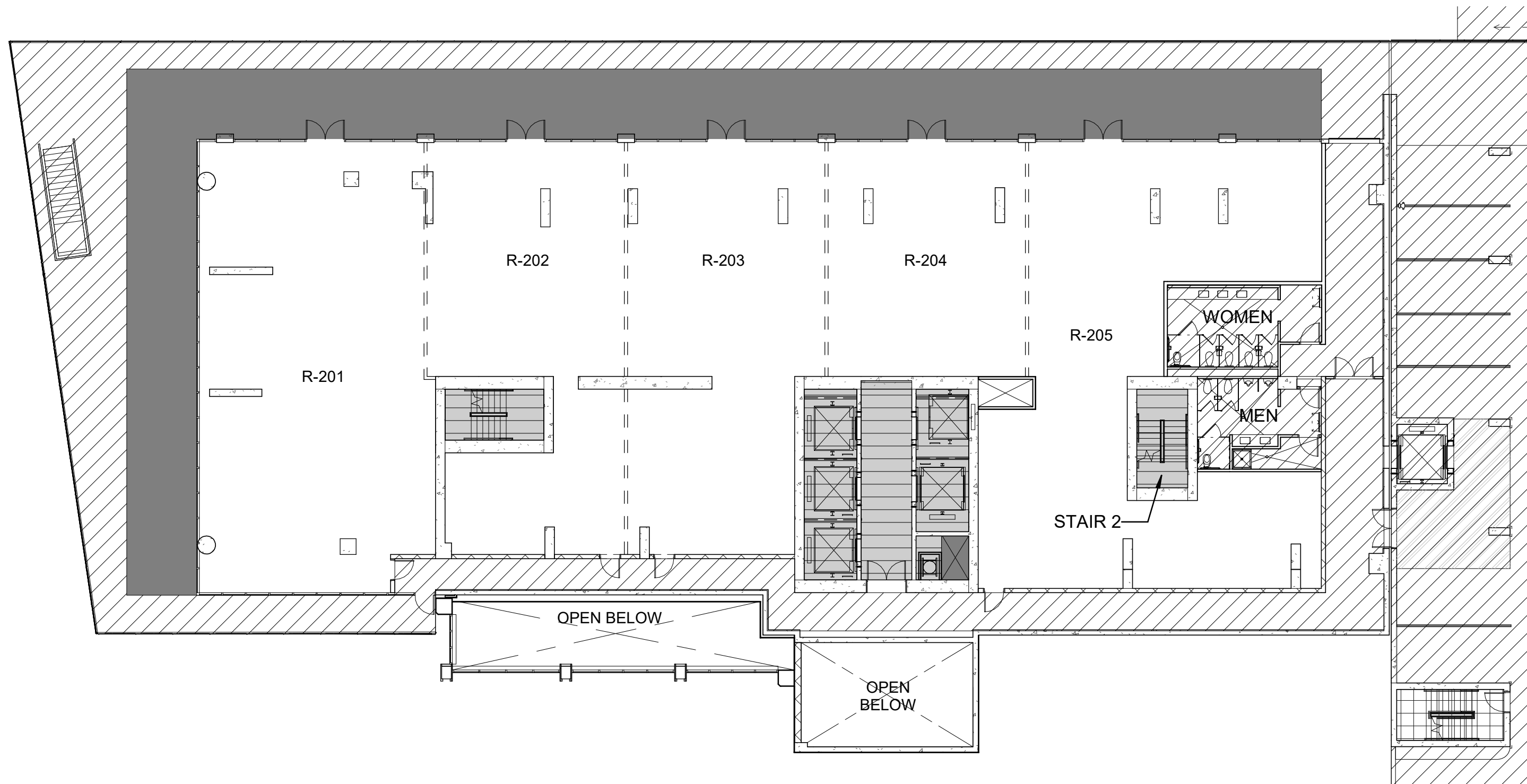
Project Number 19033		Date 3/31/2021	
Drawn Author	Checked Checker	Designed Designer	

Drawing Number

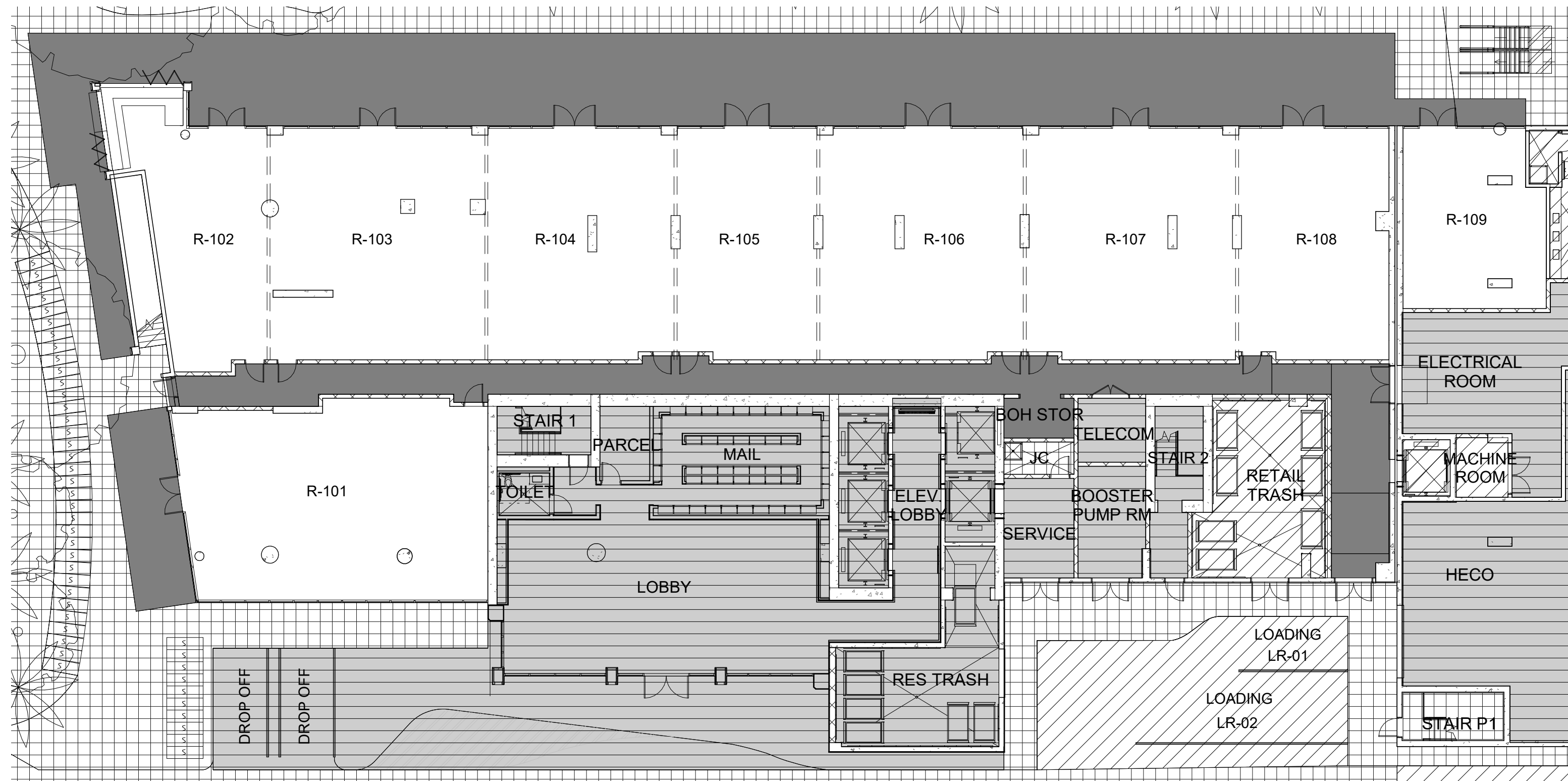
CPR-1.31

Sheet No. of 2 






TMK: 2-3-018:052-060,074,075 & 077



C1 RYCROFT TOWER 2ND FLOOR PLAN
1/16" = 1'-0" CPR-1.31



LEGEND

	COMMON ELEMENTS
	RESIDENTIAL LIMITED COMMON ELEMENTS
	COMMERCIAL LIMITED COMMON ELEMENTS
	UNIT LIMITED COMMON ELEMENTS (RESIDENTIAL UNIT LIMITED COMMON ELEMENTS)
	UNIT LIMITED COMMON ELEMENTS (COMMERCIAL UNIT LIMITED COMMON ELEMENTS)

PLAN
NORTH

0 8' 16' 32'

SCALE: 1/16" = 1'-0"

A1 RYCROFT TOWER 1ST FLOOR PLAN
1/16" = 1'-0" CPR-1.31

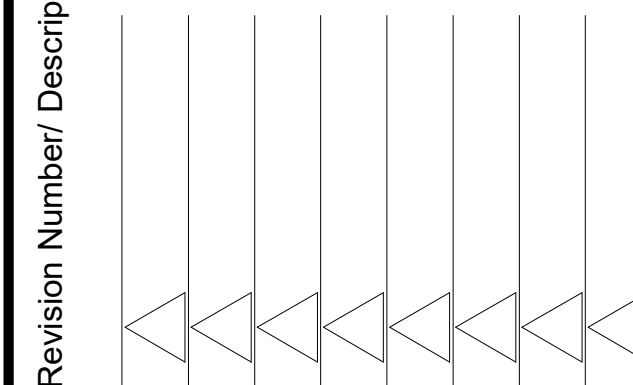


Signature _____

Expiration Date of the License

This work was prepared by me or under my supervision and construction of this project will be under my observation.

Revision Number/ Description



Project Name

Drawing Title
RYCROFT TOWER 3RD AND 4TH THRU 12TH FLOOR PLAN

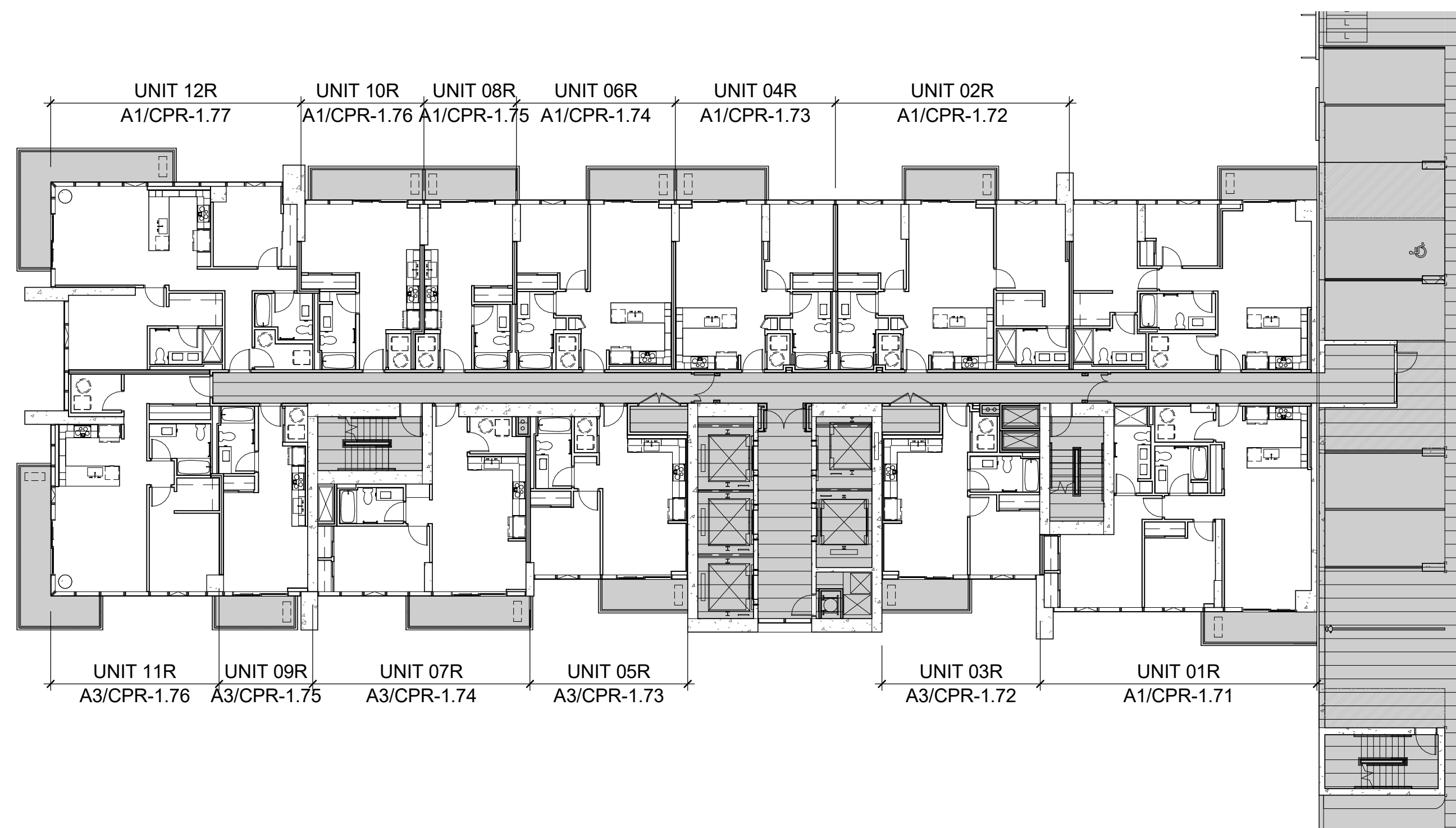
Project Number 19033		Date 3/31/2021
Drawn Author	Checked Checker	Designed Designer

Drawing Number

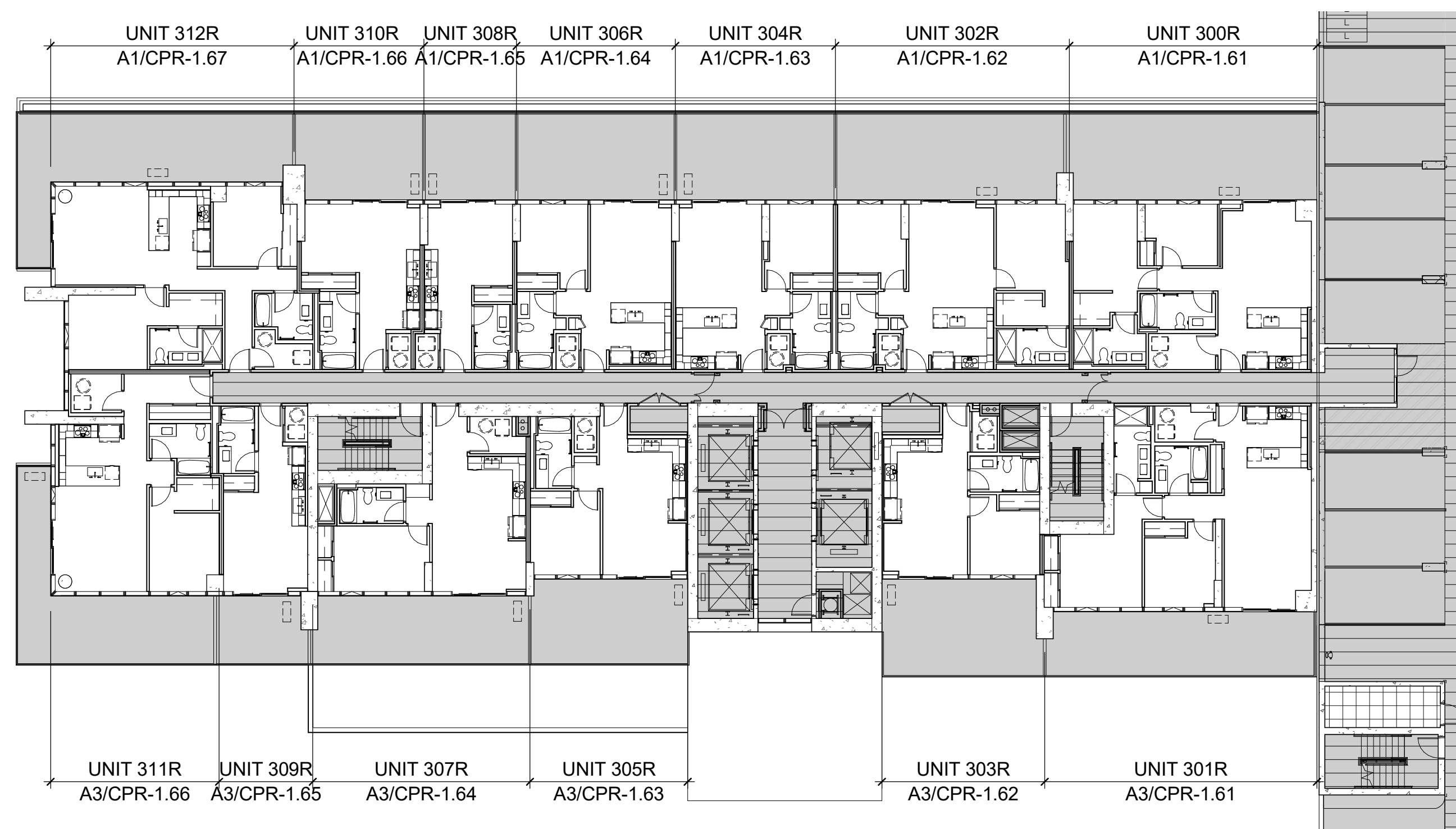
CPR-1.32

Sheet No. of 2

THIS CONDOMINIUM MAP, WHICH INCLUDES THIS SHEET, IS INTENDED TO SHOW 1) A SITE PLAN FOR THE PROJECT DEPICTING THE LOCATION, LAYOUT, AND ACCESS TO A PUBLIC ROAD OF ALL BUILDINGS INCLUDED OR ANTICIPATED TO BE INCLUDED IN THE PROJECT, 2) ELEVATIONS AND FLOOR PLANS OF ALL BUILDINGS IN THE PROJECT, 3) THE LAYOUT, LOCATION, BOUNDARIES, UNIT NUMBERS, AND DIMENSIONS OF THE UNITS, AND 4) OTHER DETAIL WHICH IS SPECIFICALLY REQUIRED TO BE SHOWN UNDER SECTION 514B-33 OF THE HAWAII REVISED STATUTES. THIS CONDOMINIUM MAP IS NOT INTENDED AND SHALL NOT BE INTERPRETED AS CREATING ANY OBLIGATION TO CONSTRUCT OR INSTALL ANY IMPROVEMENTS, AMENITIES OR FACILITIES AS MAY BE DEPICTED HEREIN, AND NO PERSON MAY RELY IN ANY WAY ON ANY OTHER DETAIL OR OTHER MATTER DEPICTED HEREON. THE CONDOMINIUM MAP SHALL NOT BE DEEMED TO CONTAIN ANY REPRESENTATION OR WARRANTY WHATSOEVER.








C1 RYCROFT 4TH THRU 12TH FLOOR PLAN
1/16" = 1'-0" CPR-1.32



A1 RYCROFT TOWER 3RD FLOOR PLAN
1/16" = 1'-0" CPR-1.32

LEGEND

	COMMON ELEMENTS
	RESIDENTIAL LIMITED COMMON ELEMENTS
	COMMERCIAL LIMITED COMMON ELEMENTS
	UNIT LIMITED COMMON ELEMENTS (RESIDENTIAL UNIT LIMITED COMMON ELEMENTS)
	UNIT LIMITED COMMON ELEMENTS (COMMERCIAL UNIT LIMITED COMMON ELEMENTS)

PLAN
NORTH

0 8' 16' 32'

SCALE: 1/16" = 1'-0"



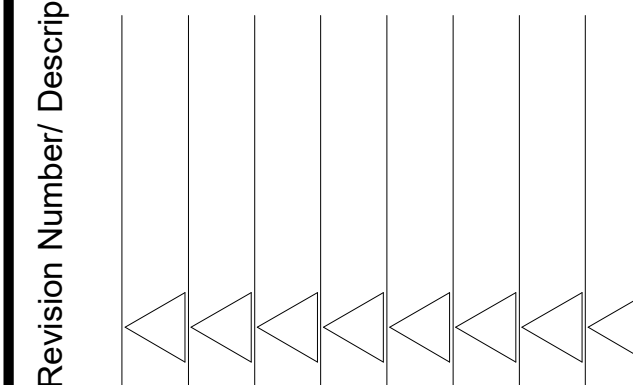
Signature _____

Expiration Date of the License

This work was prepared by me or under my supervision and construction of this project will be under my observation.

THIS CONDOMINIUM MAP, WHICH INCLUDES THIS SHEET, IS INTENDED TO SHOW 1) A SITE PLAN FOR THE PROJECT DEPICTING THE LOCATION, LAYOUT, AND ACCESS TO A PUBLIC ROAD OF ALL BUILDINGS INCLUDED OR ANTICIPATED TO BE INCLUDED IN THE PROJECT, 2) ELEVATIONS AND FLOOR PLANS OF ALL BUILDINGS IN THE PROJECT, 3) THE LAYOUT, LOCATION, BOUNDARIES, UNIT NUMBERS, AND DIMENSIONS OF THE UNITS, AND 4) OTHER DETAIL WHICH IS SPECIFICALLY REQUIRED TO BE SHOWN UNDER SECTION 514B-33 OF THE HAWAII REVISED STATUTES. THIS CONDOMINIUM MAP IS NOT INTENDED AND SHALL NOT BE INTERPRETED AS CREATING ANY OBLIGATION TO CONSTRUCT OR INSTALL ANY IMPROVEMENTS, AMENITIES OR FACILITIES AS MAY BE DEPICTED HEREIN, AND NO PERSON MAY RELY IN ANY WAY ON ANY OTHER DETAIL OR OTHER MATTER DEPICTED HEREON. THE CONDOMINIUM MAP SHALL NOT BE DEEMED TO CONTAIN ANY REPRESENTATION OR WARRANTY WHATSOEVER.

Revision Number/ Description



Project Name

THE PARK

ON KE`EAUMOKU

3825 KEEAUMOKU STREET, HONOLULU HAWAII 96814

TMK: 2-3-018:052-060,074,075 & 077

Drawing Title
RYCROFT TOWER 13TH AND 14TH
FLOOR PLAN

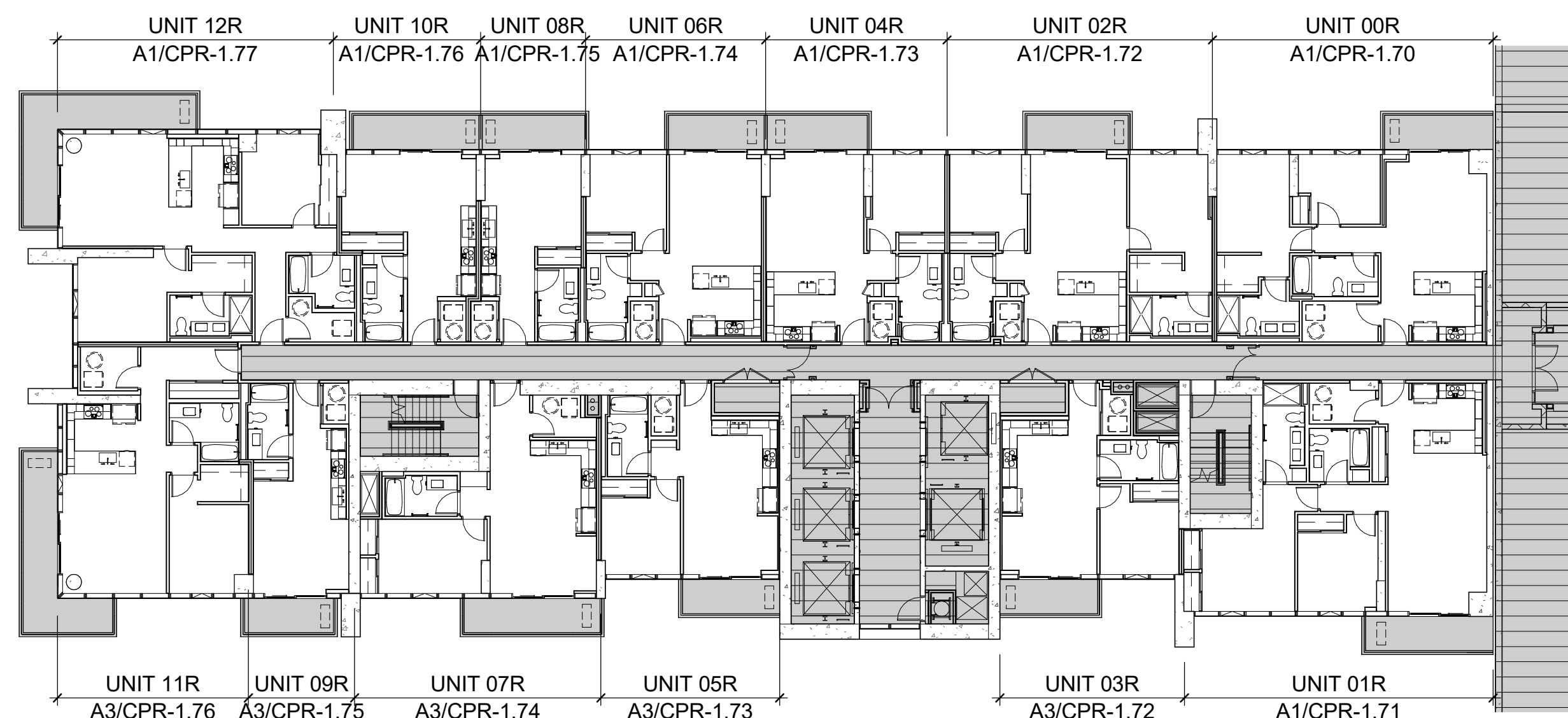
Project Number	Date
19033	3/31/2021

Drawn Author	Checked Checker	Designed Designer
-----------------	--------------------	----------------------

Drawing Number

CPR-1.33

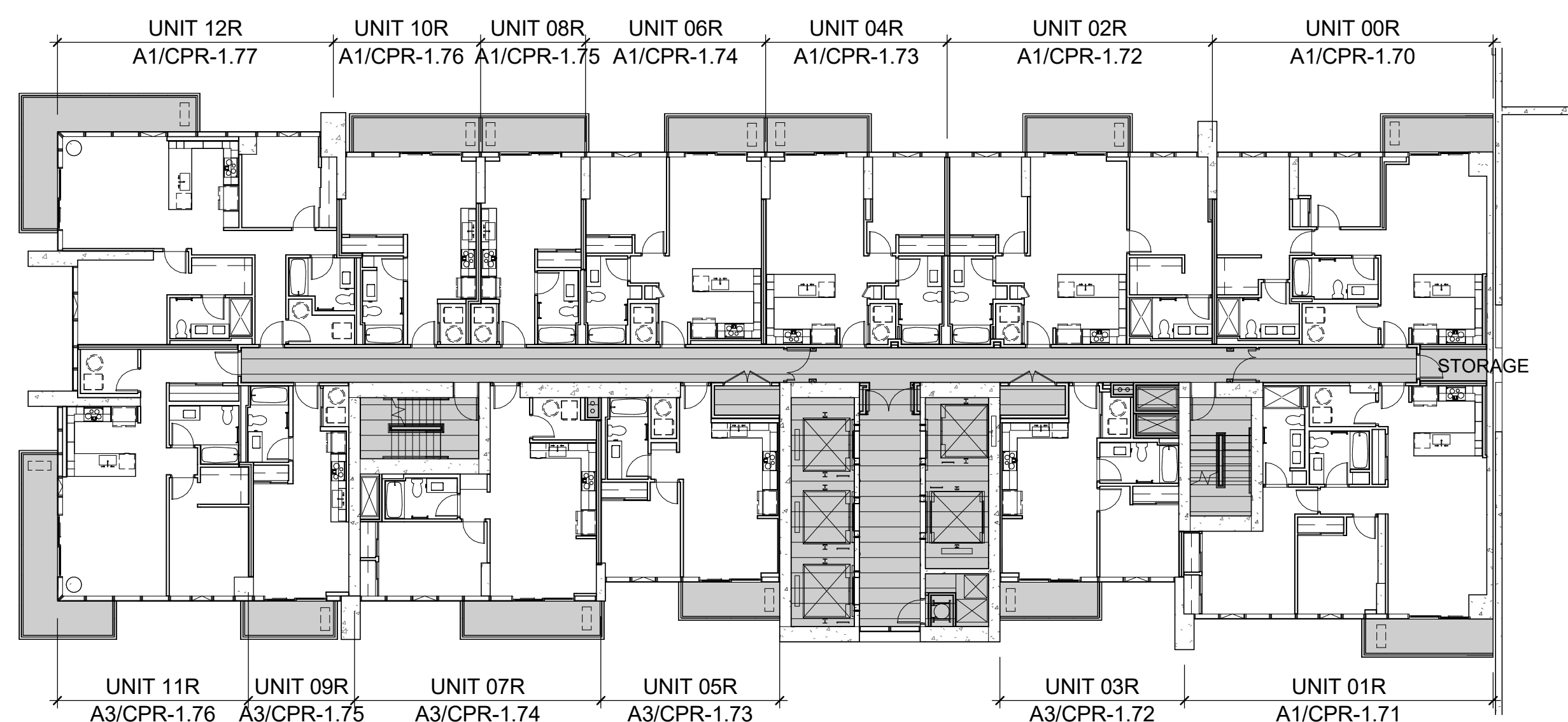
Sheet No. of 2



C1 RYCROFT TOWER 14TH FLOOR PLAN
1/16" = 1' 0"

$$1/16" = 1'-0"$$

CPR-1 33



A1 RYCROFT TOWER 13TH FLOOR PLAN

1/16" = 1'-0"

CPR-1.33

LEGEND

	COMMON ELEMENTS
	RESIDENTIAL LIMITED COMMON ELEMENTS
	COMMERCIAL LIMITED COMMON ELEMENTS
	UNIT LIMITED COMMON ELEMENTS (RESIDENTIAL UNIT LIMITED COMMON ELEMENTS)
	UNIT LIMITED COMMON ELEMENTS (COMMERCIAL UNIT LIMITED COMMON ELEMENTS)

PLAN
NORTH

0 8' 16' 32'

SCALE: 1/16" = 1'-0"

THIS CONDOMINIUM MAP, WHICH INCLUDES THIS SHEET, IS INTENDED TO SHOW 1) A SITE PLAN FOR THE PROJECT DEPICTING THE LOCATION, LAYOUT, AND ACCESS TO A PUBLIC ROAD OF ALL BUILDINGS INCLUDED OR ANTICIPATED TO BE INCLUDED IN THE PROJECT, 2) ELEVATIONS AND FLOOR PLANS OF ALL BUILDINGS IN THE PROJECT, 3) THE LAYOUT, LOCATION, BOUNDARIES, UNIT NUMBERS, AND DIMENSIONS OF THE UNITS, AND 4) OTHER DETAIL WHICH IS SPECIFICALLY REQUIRED TO BE SHOWN UNDER SECTION 514B-33 OF THE HAWAII REVISED STATUTES. THIS CONDOMINIUM MAP IS NOT INTENDED AND SHALL NOT BE INTERPRETED AS CREATING ANY OBLIGATION TO CONSTRUCT OR INSTALL ANY IMPROVEMENTS, AMENITIES OR FACILITIES AS MAY BE DEPICTED HEREIN, AND NO PERSON MAY RELY IN ANY WAY ON ANY OTHER DETAIL OR OTHER MATTER DEPICTED HEREON. THE CONDOMINIUM MAP SHALL NOT BE DEEMED TO CONTAIN ANY REPRESENTATION OR WARRANTY WHATSOEVER.

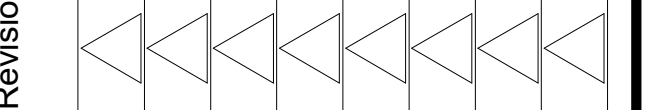


Signature _____

Expiration Date of the License

This work was prepared by me
under my supervision and
instruction of this project will
be under my observation.

Revision Number/ Description



ON KE`EAUMOKU

825 KEEAUMOKU STREET, HONOLULU HAWAII 96814

TMK: 2-3-018:052-060,074,075 & 077

Project Name

Drawing Title
LIONA TOWER UNIT 300 FLOOR PLAN

Project Number 19033		Date 3/31/2021	
Drawn Author	Checked Checker	Designed Designer	

Drawing Number

CPR-1.41

Sheet No. of 2

A1 LIONA TOWER UNIT-300 PLAN
1/4" = 1'-0"

$$1/4'' = 1'-0''$$

CPR-1.41


2 BR / 2 BA
300

CPR NET LIVING AREA CALCULATIONS

UNIT = 871 SF NET LIVING AREA
UNIT BALCONY = 809 SF

UNIT TOTAL NET AREA = 1,680 SF

NOTE:
SHADED AREAS INDICATED
ON UNIT FLOOR PLANS ARE
THE AREAS MEASURED TO
DETERMINE THE CPR NET
LIVING AREA CALCULATIONS
NOTED ABOVE.



20' - 6"

35' - 6"

24' - 1"

24' - 6 1/2"

BALCONY

LIVING

BEDROOM

M. BEDROOM

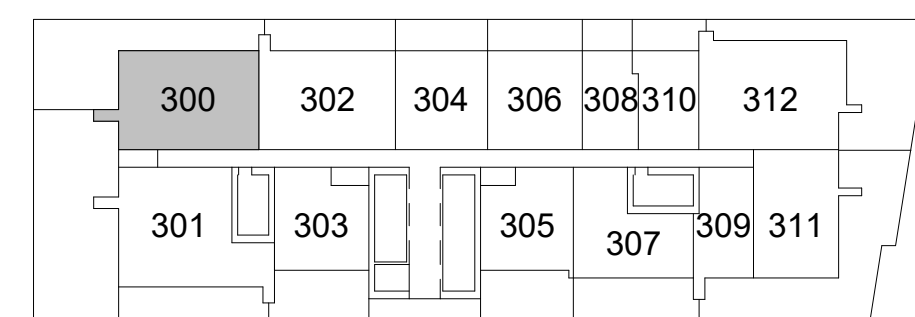
BATH

KITCHEN

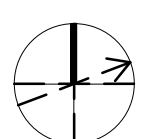
ENTRY

UTILITY


M. BATH



LIONA TOWER - KEY PLAN

PLAN
NORTH

0 2' 4' 6'



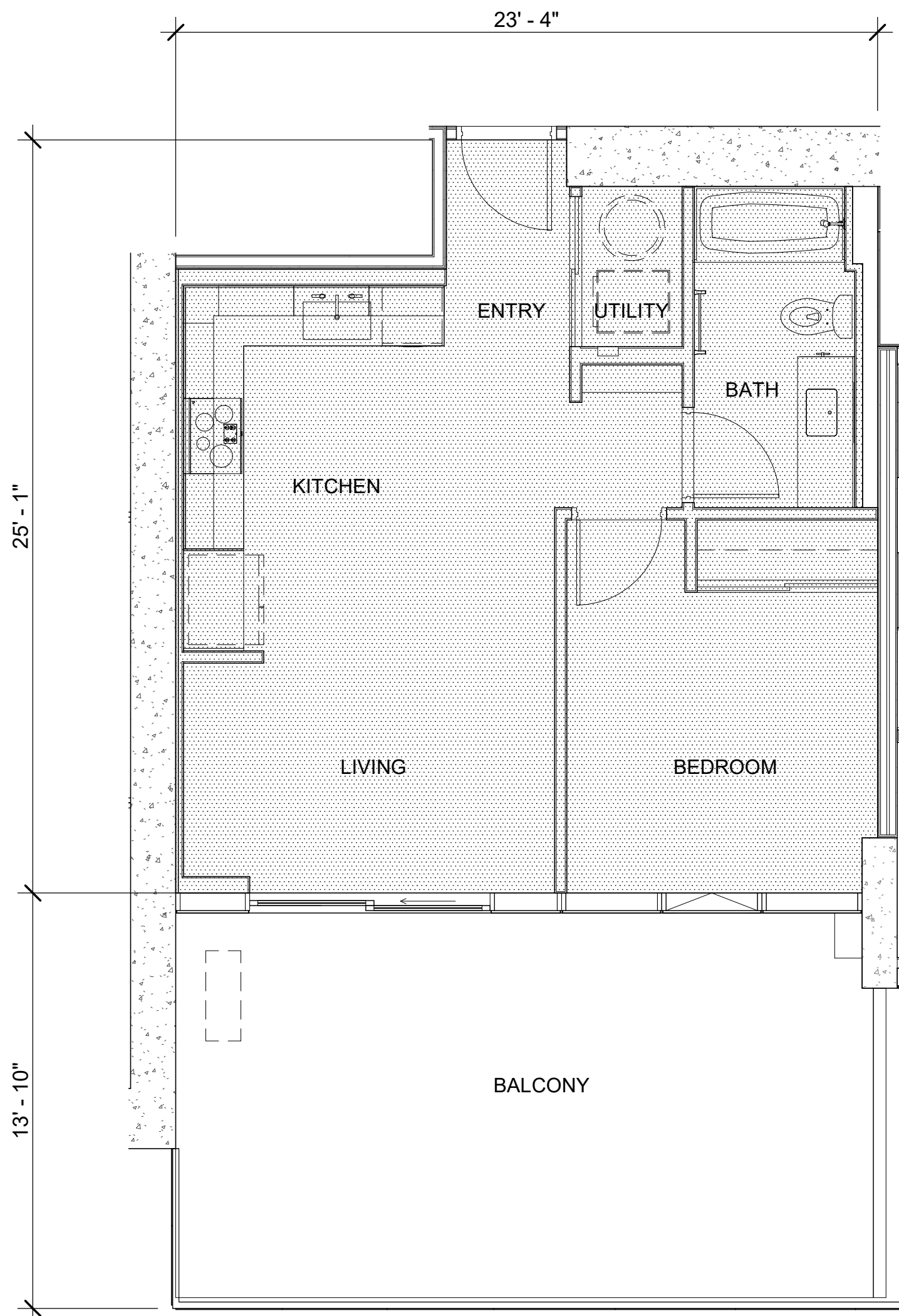
SCALE: 1/4" = 1'-0"

D

C

B

A



A1 LIONA TOWER UNIT-305 PLAN

1/4" = 1'-0"


CPR-1.44

1 BR / 1 BA
305

CPR NET LIVING AREA CALCULATIONS

UNIT = 523 SF NET LIVING AREA
UNIT BALCONY = 304 SF

UNIT TOTAL NET AREA = 827 SF



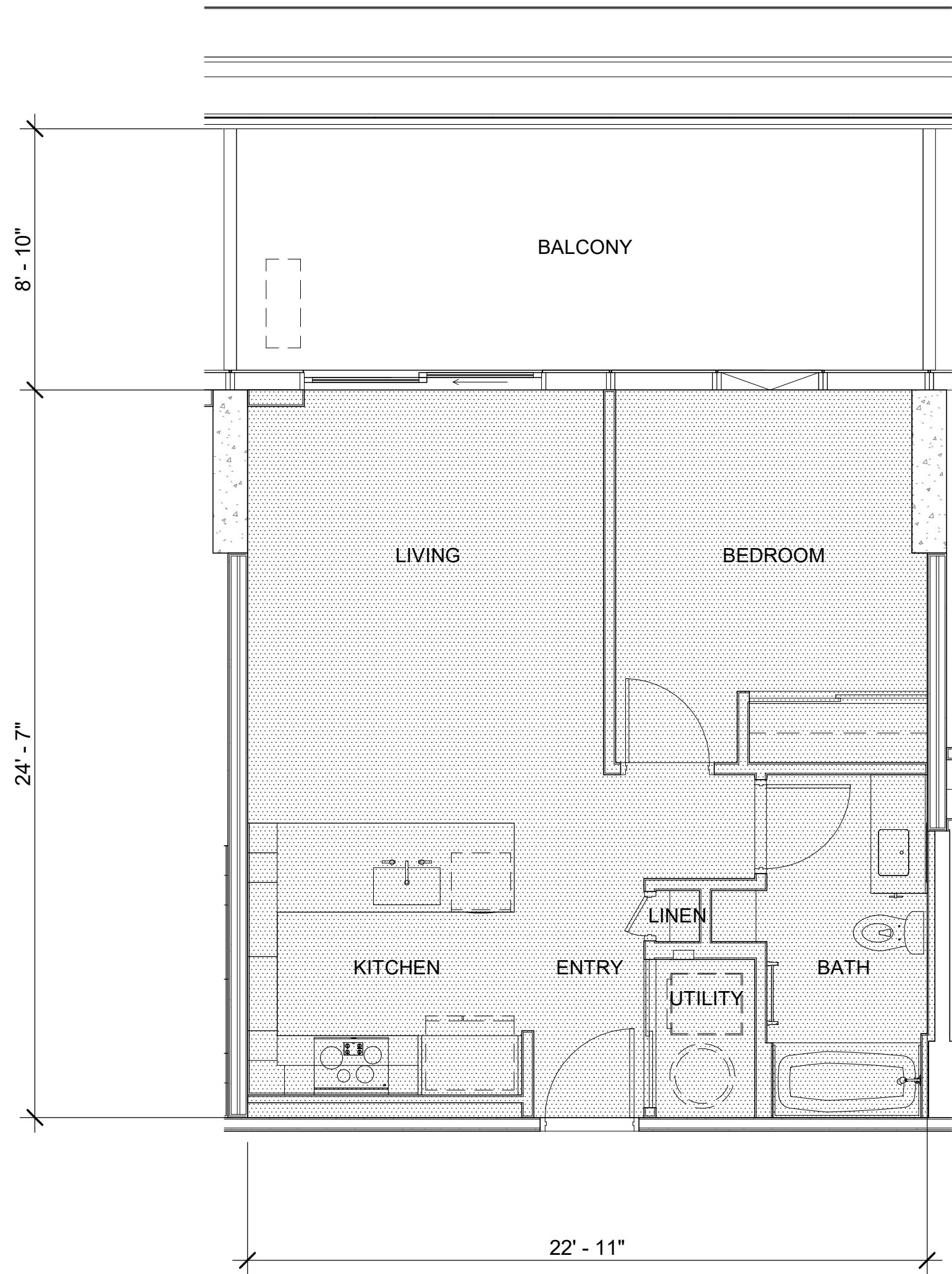
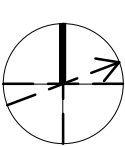
NOTE:
SHADED AREAS INDICATED
ON UNIT FLOOR PLANS ARE
THE AREAS MEASURED TO
DETERMINE THE CPR NET
LIVING AREA CALCULATIONS
NOTED ABOVE.



LIONA TOWER - KEY PLAN

0 2' 4' 6'
SCALE: 1/4" = 1'-0"

PLAN
NORTH



A3 LIONA TOWER UNIT-306 PLAN

1/4" = 1'-0"


CPR-1.44

1 BR / 1 BA
306

CPR NET LIVING AREA CALCULATIONS

UNIT = 562 SF NET LIVING AREA
UNIT BALCONY = 200 SF

UNIT TOTAL NET AREA = 762 SF



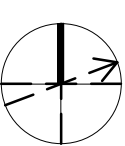
NOTE:
SHADED AREAS INDICATED
ON UNIT FLOOR PLANS ARE
THE AREAS MEASURED TO
DETERMINE THE CPR NET
LIVING AREA CALCULATIONS
NOTED ABOVE.




LIONA TOWER - KEY PLAN

0 2' 4' 6'
SCALE: 1/4" = 1'-0"

PLAN
NORTH



THIS CONDOMINIUM MAP, WHICH INCLUDES THIS SHEET, IS INTENDED TO SHOW 1) A SITE PLAN FOR THE PROJECT DEPICTING THE LOCATION, LAYOUT, AND ACCESS TO A PUBLIC ROAD OF ALL BUILDINGS INCLUDED OR ANTICIPATED TO BE INCLUDED IN THE PROJECT, 2) ELEVATIONS AND FLOOR PLANS OF ALL BUILDINGS IN THE PROJECT, 3) THE LAYOUT, LOCATION, BOUNDARIES, UNIT NUMBERS, AND DIMENSIONS OF THE UNITS, AND 4) OTHER DETAIL WHICH IS SPECIFICALLY REQUIRED TO BE SHOWN UNDER SECTION 514B-33 OF THE HAWAII REVISED STATUTES. THIS CONDOMINIUM MAP IS NOT INTENDED AND SHALL NOT BE INTERPRETED AS CREATING ANY OBLIGATION TO CONSTRUCT OR INSTALL ANY IMPROVEMENTS, AMENITIES OR FACILITIES AS MAY BE DEPICTED HEREIN, AND NO PERSON MAY RELY IN ANY WAY ON ANY OTHER DETAIL OR OTHER MATTER DEPICTED HEREON. THE CONDOMINIUM MAP SHALL NOT BE DEEMED TO CONTAIN ANY REPRESENTATION OR WARRANTY WHATSOEVER.

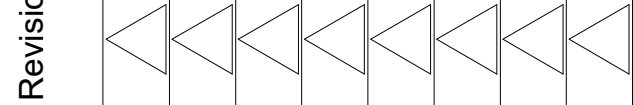


Signature

Expiration Date of the License

This work was prepared by me
or under my supervision and
construction of this project will
be under my observation.

Revision Number/ Description



Project Name

Drawing Title
LIONA TOWER UNIT 305 AND 306
FLOOR PLANS

Project Number	Date
19033	3/31/2021
Drawn Author	Checked Checker
	Designed Designer

Drawing Number

CPR-1.44

Sheet No. of 2

THE PARK
ON KE'EAUMOKU
825 KEEAUMOKU STREET, HONOLULU HAWAII 96814
TMK: 2-3-018:052-060.074,075 & 077

A

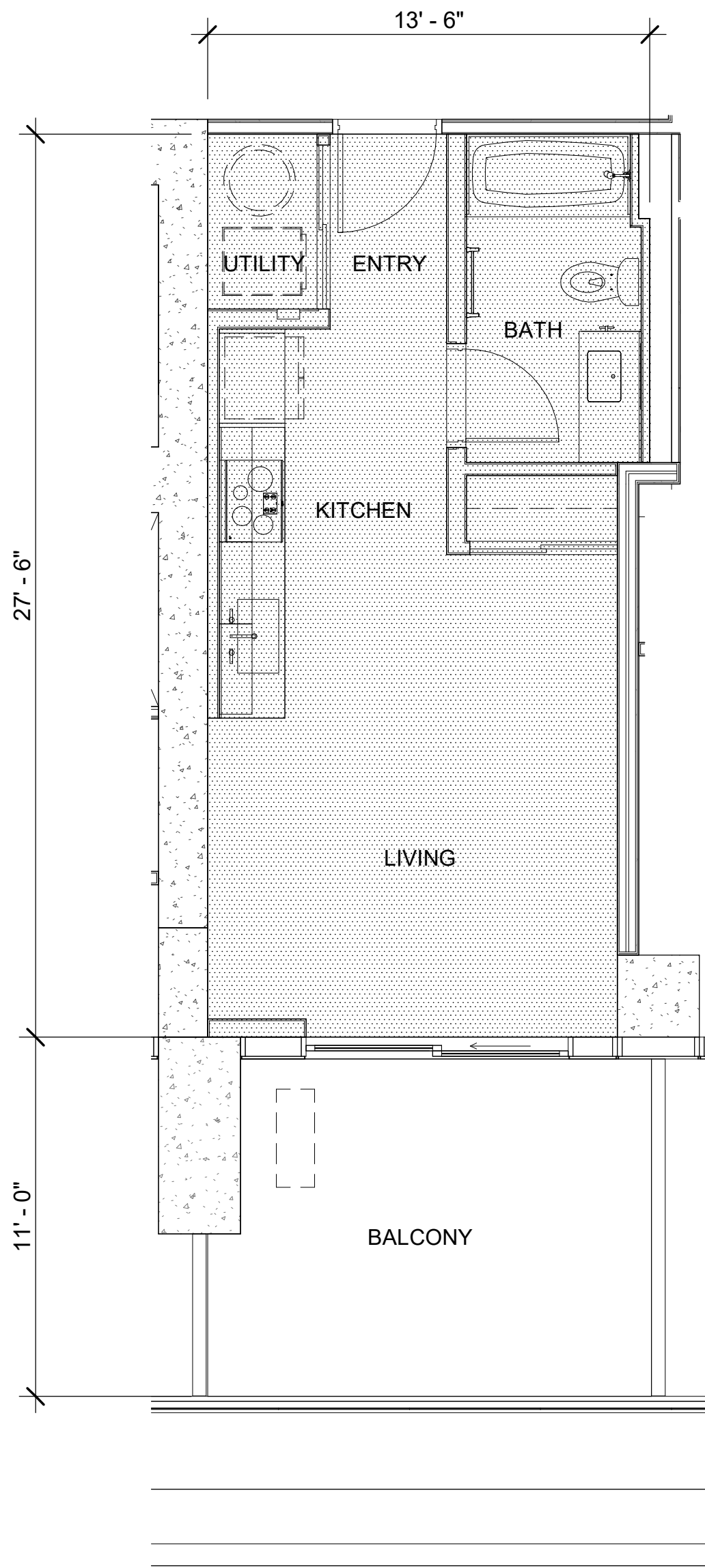
Sheet No. of 2

D

C

B

A



A1 LIONA TOWER UNIT-309 PLAN

1/4" = 1'-0"


CPR-1.46

STUDIO (0 BR / 1 BR)
309

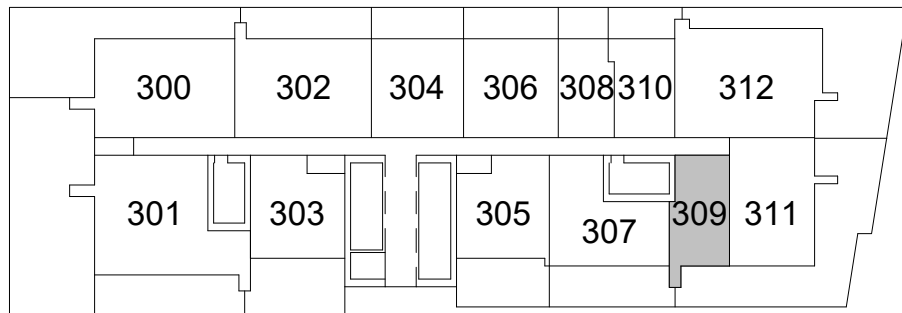
CPR NET LIVING AREA CALCULATIONS

UNIT = 353 SF NET LIVING AREA
UNIT BALCONY = 139 SF

UNIT TOTAL NET AREA = 492 SF



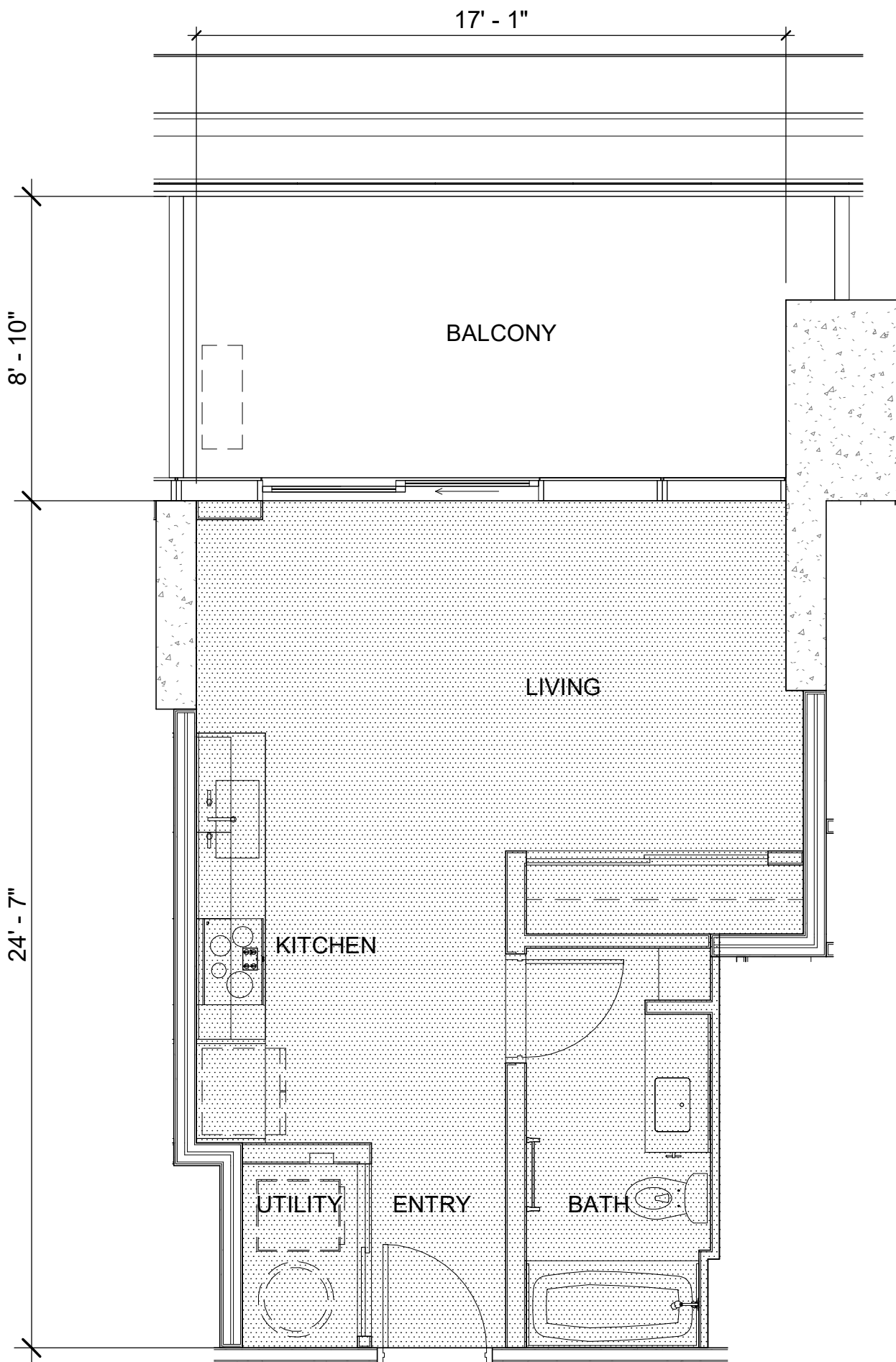
NOTE:
SHADED AREAS INDICATED
ON UNIT FLOOR PLANS ARE
THE AREAS MEASURED TO
DETERMINE THE CPR NET
LIVING AREA CALCULATIONS
NOTED ABOVE.



LIONA TOWER - KEY PLAN

0 2' 4' 6'
SCALE: 1/4" = 1'-0"

PLAN
NORTH



A3 LIONA TOWER UNIT-310 PLAN

1/4" = 1'-0"


CPR-1.46

STUDIO (0 BR / 1 BA)
310

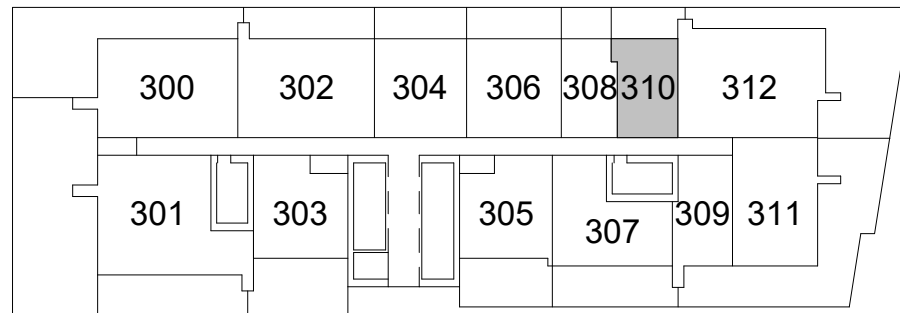
CPR NET LIVING AREA CALCULATIONS

UNIT = 391 SF NET LIVING AREA
UNIT BALCONY = 151 SF

UNIT TOTAL NET AREA = 542 SF



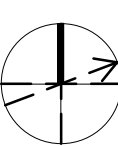
NOTE:
SHADED AREAS INDICATED
ON UNIT FLOOR PLANS ARE
THE AREAS MEASURED TO
DETERMINE THE CPR NET
LIVING AREA CALCULATIONS
NOTED ABOVE.




LIONA TOWER - KEY PLAN

0 2' 4' 6'
SCALE: 1/4" = 1'-0"

PLAN
NORTH



THIS CONDOMINIUM MAP, WHICH INCLUDES THIS SHEET, IS INTENDED TO SHOW 1) A SITE PLAN FOR THE PROJECT DEPICTING THE LOCATION, LAYOUT, AND ACCESS TO A PUBLIC ROAD OF ALL BUILDINGS INCLUDED OR ANTICIPATED TO BE INCLUDED IN THE PROJECT, 2) ELEVATIONS AND FLOOR PLANS OF ALL BUILDINGS IN THE PROJECT, 3) THE LAYOUT, LOCATION, BOUNDARIES, UNIT NUMBERS, AND DIMENSIONS OF THE UNITS, AND 4) OTHER DETAIL WHICH IS SPECIFICALLY REQUIRED TO BE SHOWN UNDER SECTION 514B-33 OF THE HAWAII REVISED STATUTES. THIS CONDOMINIUM MAP IS NOT INTENDED AND SHALL NOT BE INTERPRETED AS CREATING ANY OBLIGATION TO CONSTRUCT OR INSTALL ANY IMPROVEMENTS, AMENITIES OR FACILITIES AS MAY BE DEPICTED HEREIN, AND NO PERSON MAY RELY IN ANY WAY ON ANY OTHER DETAIL OR OTHER MATTER DEPICTED HEREON. THE CONDOMINIUM MAP SHALL NOT BE DEEMED TO CONTAIN ANY REPRESENTATION OR WARRANTY WHATSOEVER.

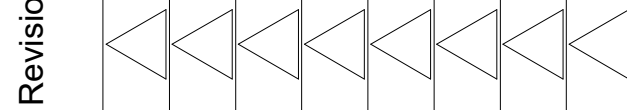


Signature

Expiration Date of the License

This work was prepared by me
or under my supervision and
construction of this project will
be under my observation.

Revision Number/ Description



Project Name

Drawing Title
LIONA TOWER UNIT 309 AND 310
FLOOR PLANS

Project Number	Date
19033	3/31/2021
Drawn Author	Checked Checker
	Designed Designer

Drawing Number

CPR-1.46

Sheet No. of 2

THE PARK
ON KE'EAUMOKU
825 KEEAUMOKU STREET, HONOLULU HAWAII 96814
TMK: 2-3-018:052-060,074,075 & 077

THIS CONDOMINIUM MAP, WHICH INCLUDES THIS SHEET, IS INTENDED TO SHOW 1) A SITE PLAN FOR THE PROJECT DEPICTING THE LOCATION, LAYOUT, AND ACCESS TO A PUBLIC ROAD OF ALL BUILDINGS INCLUDED OR ANTICIPATED TO BE INCLUDED IN THE PROJECT, 2) ELEVATIONS AND FLOOR PLANS OF ALL BUILDINGS IN THE PROJECT, 3) THE LAYOUT, LOCATION, BOUNDARIES, UNIT NUMBERS, AND DIMENSIONS OF THE UNITS, AND 4) OTHER DETAIL WHICH IS SPECIFICALLY REQUIRED TO BE SHOWN UNDER SECTION 514B-33 OF THE HAWAII REVISED STATUTES. THIS CONDOMINIUM MAP IS NOT INTENDED AND SHALL NOT BE INTERPRETED AS CREATING ANY OBLIGATION TO CONSTRUCT OR INSTALL ANY IMPROVEMENTS, AMENITIES OR FACILITIES AS MAY BE DEPICTED HEREIN, AND NO PERSON MAY RELY IN ANY WAY ON ANY OTHER DETAIL OR OTHER MATTER DEPICTED HEREON. THE CONDOMINIUM MAP SHALL NOT BE DEEMED TO CONTAIN ANY REPRESENTATION OR WARRANTY WHATSOEVER.

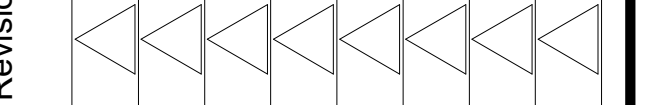


Signature

Expiration Date of the License

This work was prepared by me
under my supervision and
instruction of this project will
be under my observation.

Revision Number/ Description



ON KE'EAUMOKU

8'25 KEEAUMOKU SIREEI, HONOLULU HAWAII 96814
TEL: 808-586-0250 FAX: 808-586-0257

IMK: 2-3-018:052-060,0/4,0/5 & 0//

Project Name

Drawing Title
LIONA TOWER UNIT 311 FLOOR PLAN

Project Number 19033		Date 3/31/2021
Drawn Author	Checked Checker	Designed Designer

Drawing Number

CPR-1.47

Sheet No. _____ of 2

A1 LIONA TOWER UNIT-311 PLAN
1/4" = 1'-0"

$$1/4'' = 1'-0''$$

CPR-1.47


1 BR / 1 BA
311

CPR NET LIVING AREA CALCULATIONS

UNIT = 751 SF NET LIVING AREA
UNIT BALCONY = 661 SF

UNIT AL TOTAL NET AREA = 1,412 SF

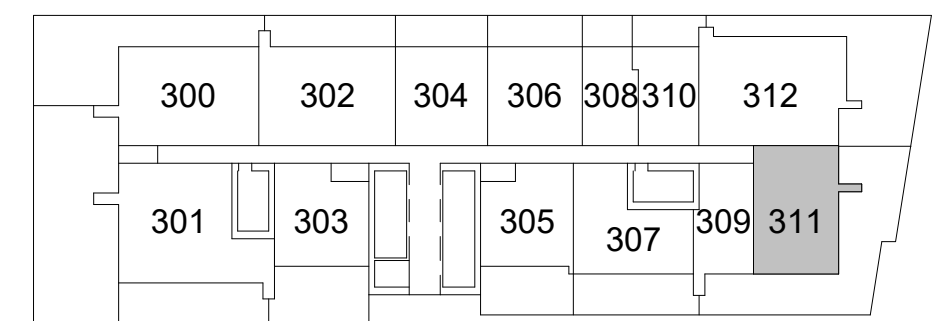
NOTE:
SHADED AREAS INDICATED
ON UNIT FLOOR PLANS ARE
THE AREAS MEASURED TO
DETERMINE THE CPR NET
LIVING AREA CALCULATIONS
NOTED ABOVE.



Floor plan of a 1-bedroom apartment. The overall dimensions are 20' - 11 3/4" wide by 32' - 4" deep. The layout includes:

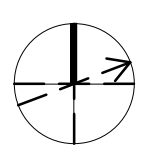
- ENTRY:** Located at the top left, featuring a closet.
- UTILITY:** Located at the top right, containing a washer/dryer area.
- STORAGE:** A closet area located between the entry and the bedroom.
- BATH:** Located on the left side, containing a toilet, sink, and bathtub.
- KITCHEN:** Located in the center-right, featuring a stove, sink, and refrigerator.
- BEDROOM:** Located on the bottom left, containing a bed.
- LIVING:** A large area on the bottom right, containing a sofa and a coffee table.
- BALCONY:** A large outdoor area at the bottom, accessible from the living room.

Dimensions are indicated on the left and top: 20' - 11 3/4" (width) and 32' - 4" (depth). A smaller section on the right is labeled 2' - 8".



LIONA TOWER - KEY PLAN

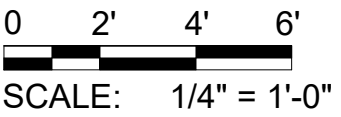
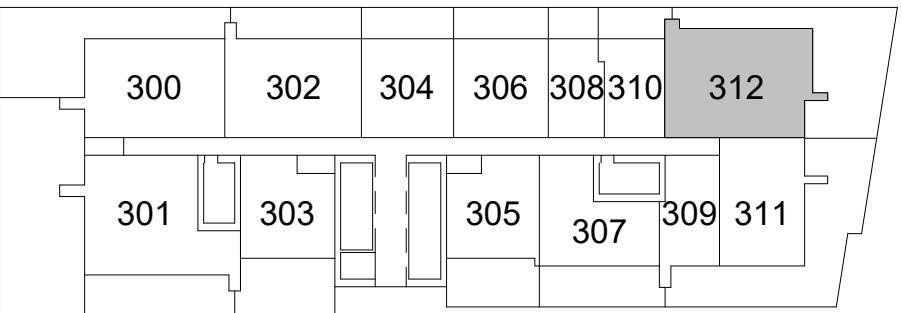
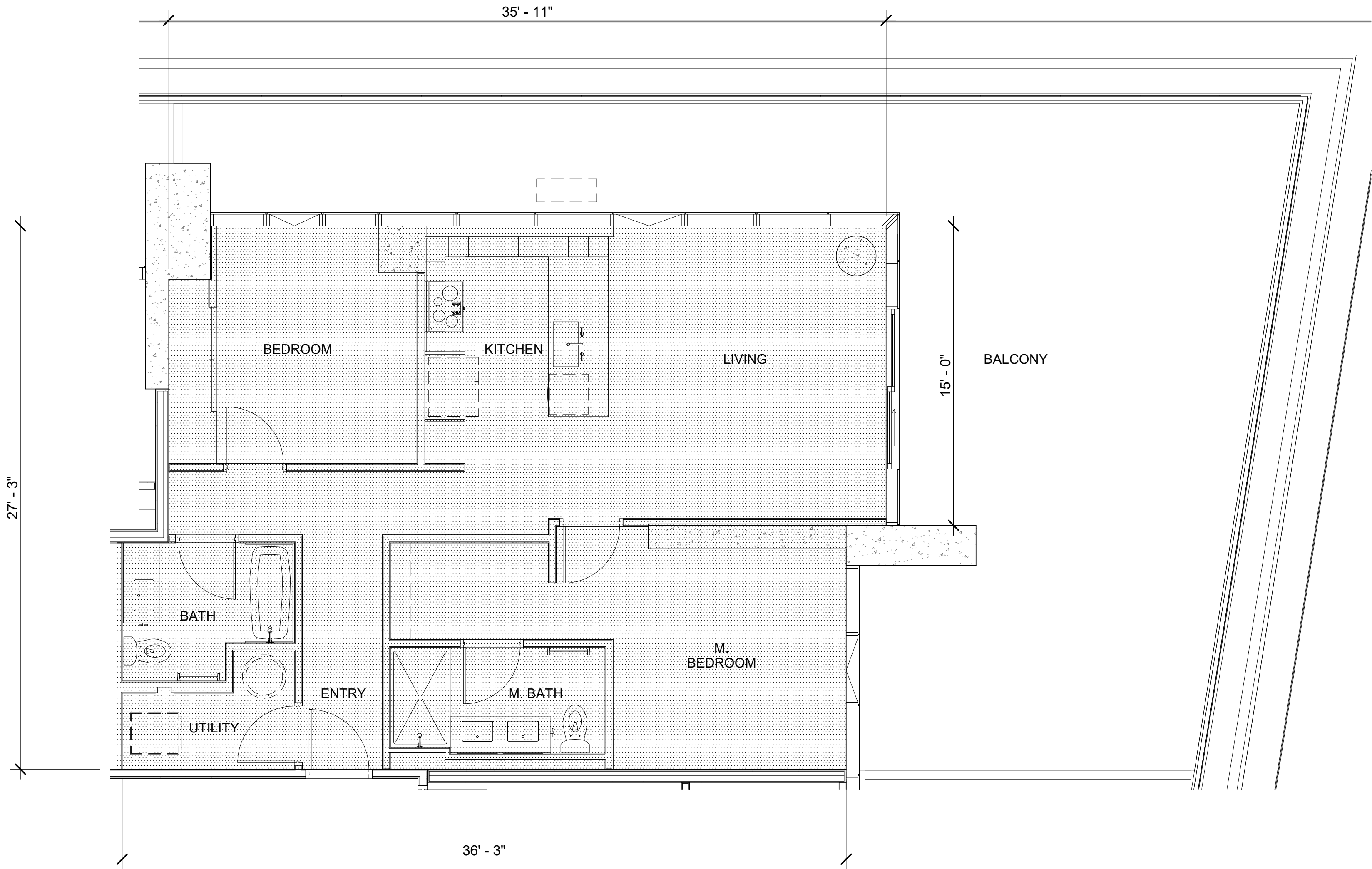
PLAN
NORTH



0 2' 4' 6'

SCALE: 1/4" = 1'-0"

THIS CONDOMINIUM MAP, WHICH INCLUDES THIS SHEET, IS INTENDED TO SHOW 1) A SITE PLAN FOR THE PROJECT DEPICTING THE LOCATION, LAYOUT, AND ACCESS TO A PUBLIC ROAD OF ALL BUILDINGS INCLUDED OR ANTICIPATED TO BE INCLUDED IN THE PROJECT, 2) ELEVATIONS AND FLOOR PLANS OF ALL BUILDINGS IN THE PROJECT, 3) THE LAYOUT, LOCATION, BOUNDARIES, UNIT NUMBERS, AND DIMENSIONS OF THE UNITS, AND 4) OTHER DETAIL WHICH IS SPECIFICALLY REQUIRED TO BE SHOWN UNDER SECTION 514B-33 OF THE HAWAII REVISED STATUTES. THIS CONDOMINIUM MAP IS NOT INTENDED AND SHALL NOT BE INTERPRETED AS CREATING ANY OBLIGATION TO CONSTRUCT OR INSTALL ANY IMPROVEMENTS, AMENITIES OR FACILITIES AS MAY BE DEPICTED HEREIN, AND NO PERSON MAY RELY IN ANY WAY ON ANY OTHER DETAIL OR OTHER MATTER DEPICTED HEREON. THE CONDOMINIUM MAP SHALL NOT BE DEEMED TO CONTAIN ANY REPRESENTATION OR WARRANTY WHATSOEVER.



A1 LIONA TOWER UNIT-312 PLAN

1/4" = 1'-0" CPR-1.48


2 BR / 2 BA
312

CPR NET LIVING AREA CALCULATIONS

UNIT = 976 SF NET LIVING AREA
UNIT BALCONY = 788 SF

UNIT TOTAL NET AREA = 1,764 SF

NOTE:
SHADED AREAS INDICATED
ON UNIT FLOOR PLANS ARE
THE AREAS MEASURED TO
DETERMINE THE CPR NET
LIVING AREA CALCULATIONS
NOTED ABOVE.



Signature

Expiration Date of the License

This work was prepared by me
or under my supervision and
construction of this project will
be under my observation.

Revision Number/ Description

THE PARK
ON KE'EAUMOKU

825 KEEAUMOKU STREET, HONOLULU HAWAII 96814
TMK: 2-3-018:052-060.074.075 & 077

Project Name

Drawing Title
LIONA TOWER UNIT 312 FLOOR PLAN

Project Number 19033		Date 3/31/2021
Drawn Author	Checked Checker	Designed Designer

Drawing Number

CPR-1.48

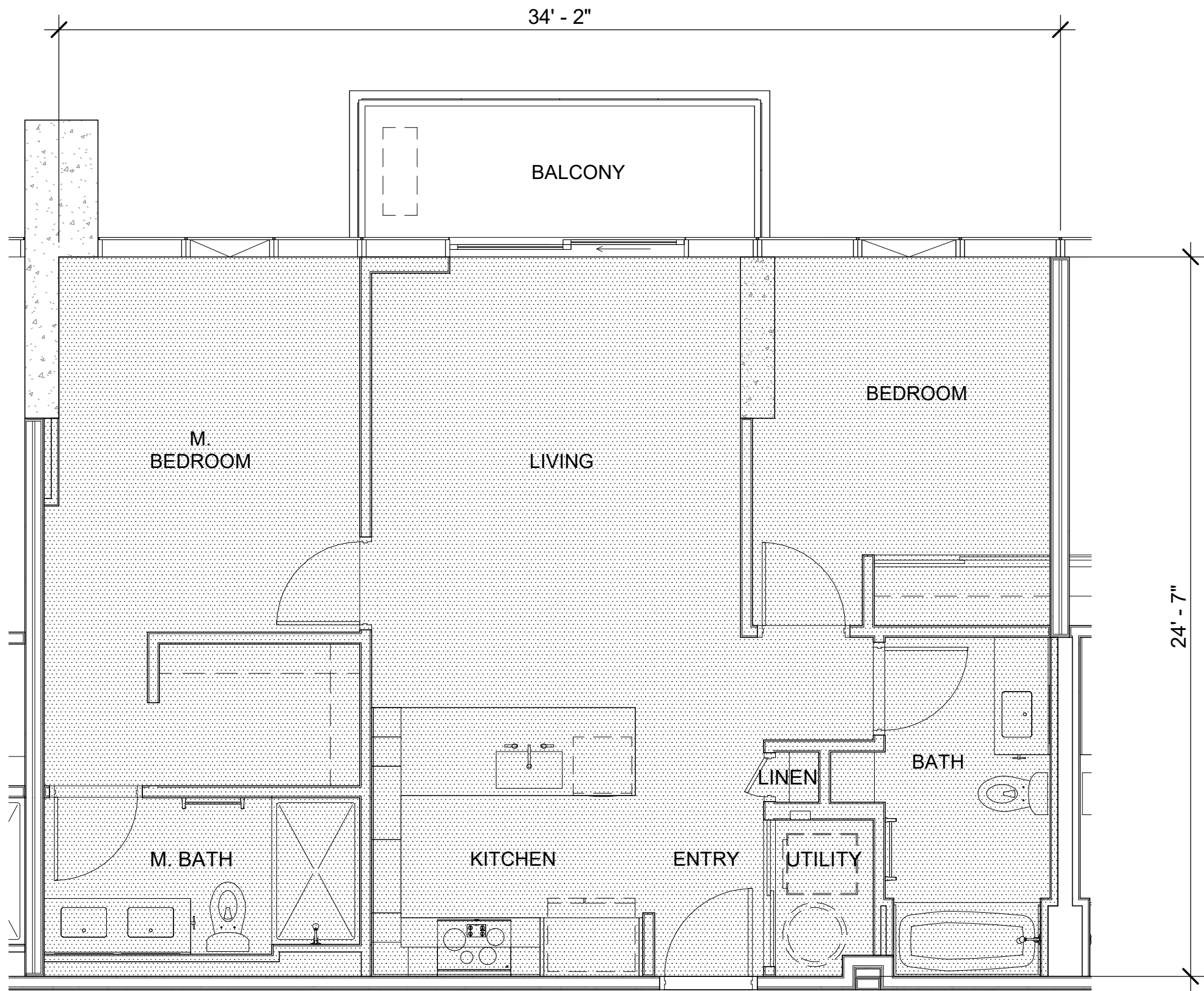
Sheet No. of 2

D

C

B

A



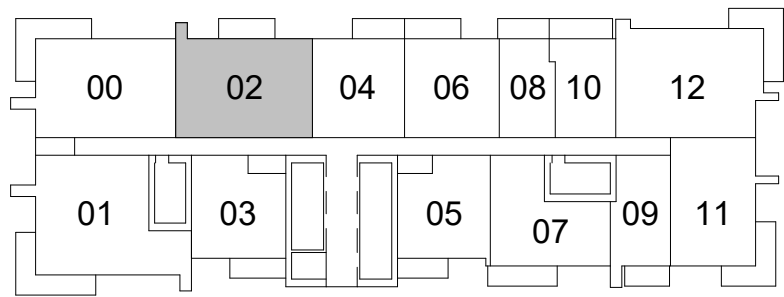
A1 LIONA TOWER UNIT-02 PLAN (4TH TO 44TH)
1/4" = 1'-0"

CPR-1.52

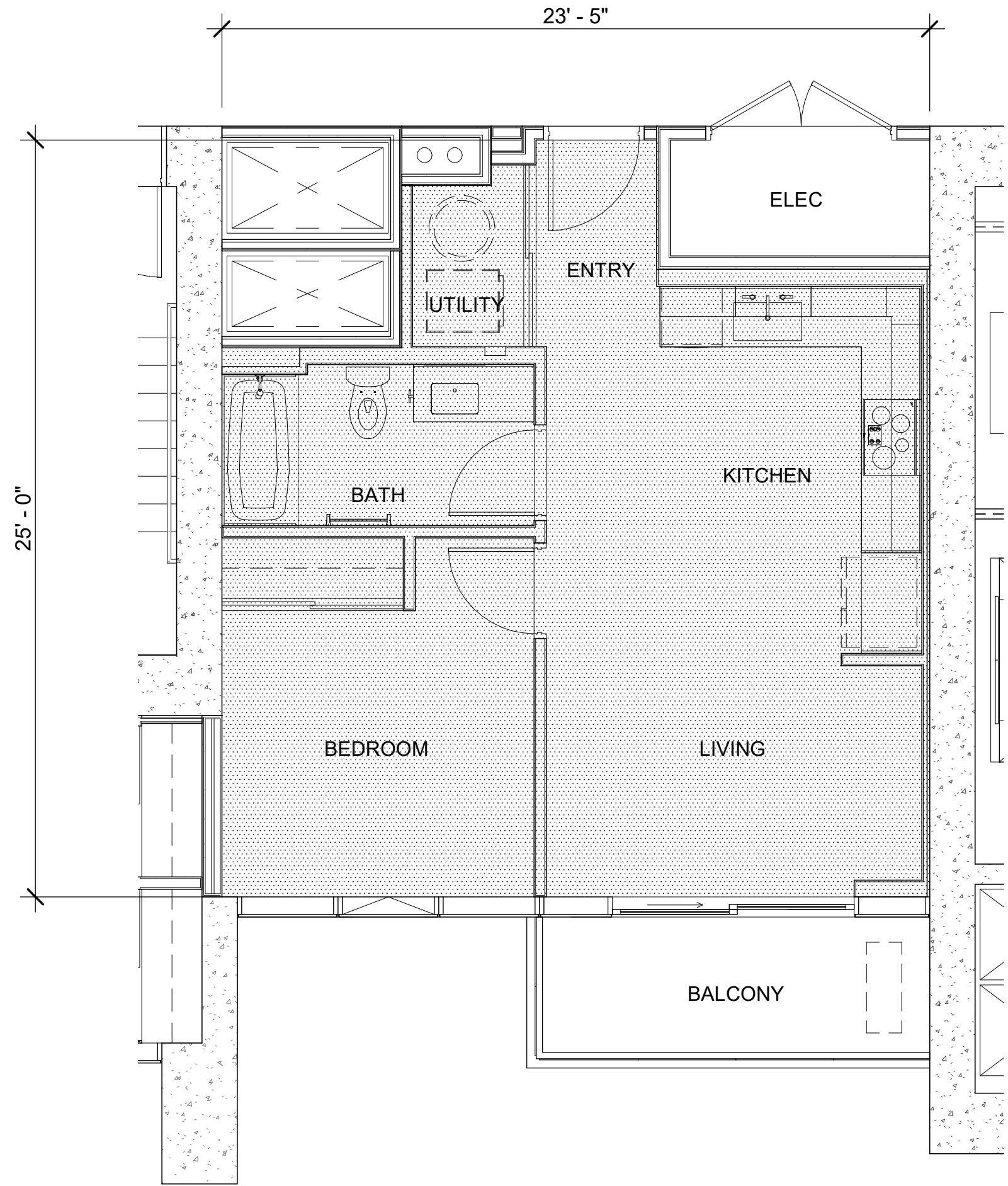
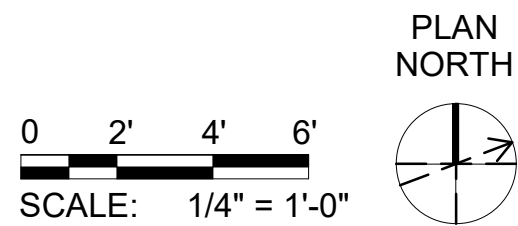
2 BR / 2 BA
402, 502, 602, 702 ~ 4402

CPR NET LIVING AREA CALCULATIONS
UNIT = 841 SF NET LIVING AREA
UNIT BALCONY = 72 SF
UNIT TOTAL NET AREA = 913 SF

NOTE:
SHADED AREAS INDICATED
ON UNIT FLOOR PLANS ARE
THE AREAS MEASURED TO
DETERMINE THE CPR NET
LIVING AREA CALCULATIONS
NOTED ABOVE.



LIONA TOWER - KEY PLAN



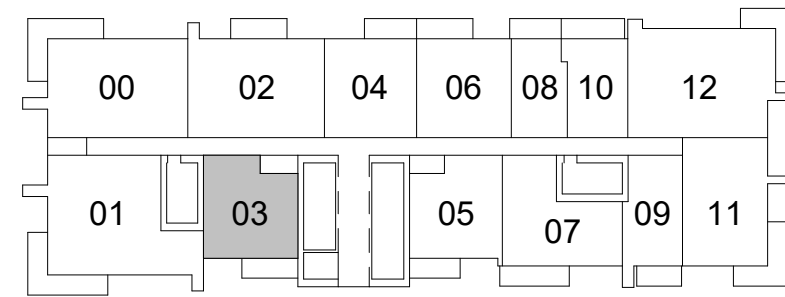
A3 LIONA TOWER UNIT-03 PLAN (4TH TO 44TH)
1/4" = 1'-0"

CPR-1.52

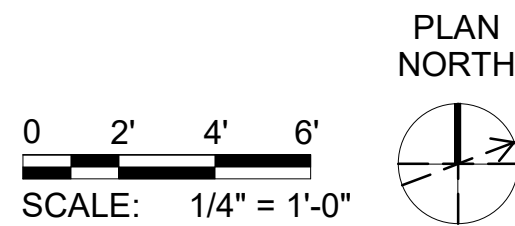
1 BR / 1 BA
403, 503, 603, 703 ~ 4403

CPR NET LIVING AREA CALCULATIONS
UNIT = 501 SF NET LIVING AREA
UNIT BALCONY = 67 SF
UNIT TOTAL NET AREA = 568 SF


NOTE:
SHADED AREAS INDICATED
ON UNIT FLOOR PLANS ARE
THE AREAS MEASURED TO
DETERMINE THE CPR NET
LIVING AREA CALCULATIONS
NOTED ABOVE.



LIONA TOWER - KEY PLAN



THIS CONDOMINIUM MAP, WHICH INCLUDES THIS SHEET, IS INTENDED TO SHOW 1) A SITE PLAN FOR THE PROJECT DEPICTING THE LOCATION, LAYOUT, AND ACCESS TO A PUBLIC ROAD OF ALL BUILDINGS INCLUDED OR ANTICIPATED TO BE INCLUDED IN THE PROJECT, 2) ELEVATIONS AND FLOOR PLANS OF ALL BUILDINGS IN THE PROJECT, 3) THE LAYOUT, LOCATION, BOUNDARIES, UNIT NUMBERS, AND DIMENSIONS OF THE UNITS, AND 4) OTHER DETAIL WHICH IS SPECIFICALLY REQUIRED TO BE SHOWN UNDER SECTION 514B-33 OF THE HAWAII REVISED STATUTES. THIS CONDOMINIUM MAP IS NOT INTENDED AND SHALL NOT BE INTERPRETED AS CREATING ANY OBLIGATION TO CONSTRUCT OR INSTALL ANY IMPROVEMENTS, AMENITIES OR FACILITIES AS MAY BE DEPICTED HEREIN, AND NO PERSON MAY RELY IN ANY WAY ON ANY OTHER DETAIL OR OTHER MATTER DEPICTED HEREON. THE CONDOMINIUM MAP SHALL NOT BE DEEMED TO CONTAIN ANY REPRESENTATION OR WARRANTY WHATSOEVER.



Signature

Expiration Date of the License

This work was prepared by me or under my supervision and construction of this project will be under my observation.

Revision Number/ Description



825 KEEAUMOKU STREET, HONOLULU HAWAII 96814
TMK: 2-3-018:052-060.074.075 & 077

Project Name

Drawing Title
LIONA TOWER UNIT 02 AND 03 FLOOR PLANS

Project Number 19033	Date 3/31/2021
Drawn Author	Checked Checker
	Designed Designer

Drawing Number

CPR-1.52

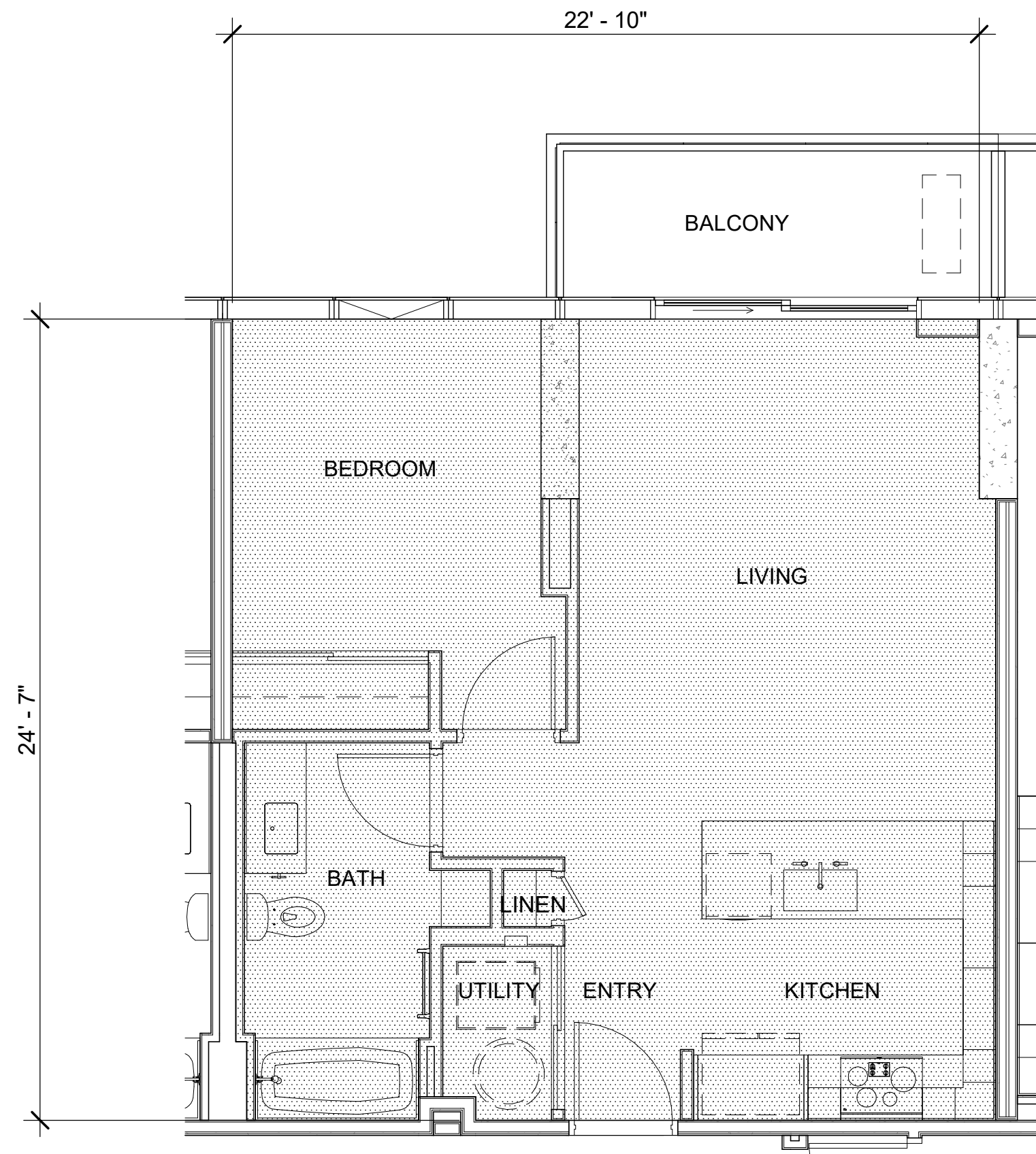
Sheet No. of 2

D

C

B

A



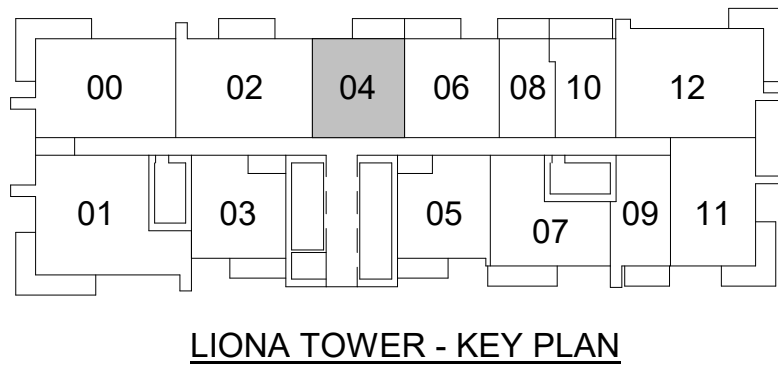
A1 LIONA TOWER UNIT-04 PLAN (4TH TO 24TH)
1/4" = 1'-0"

CPR-1.53

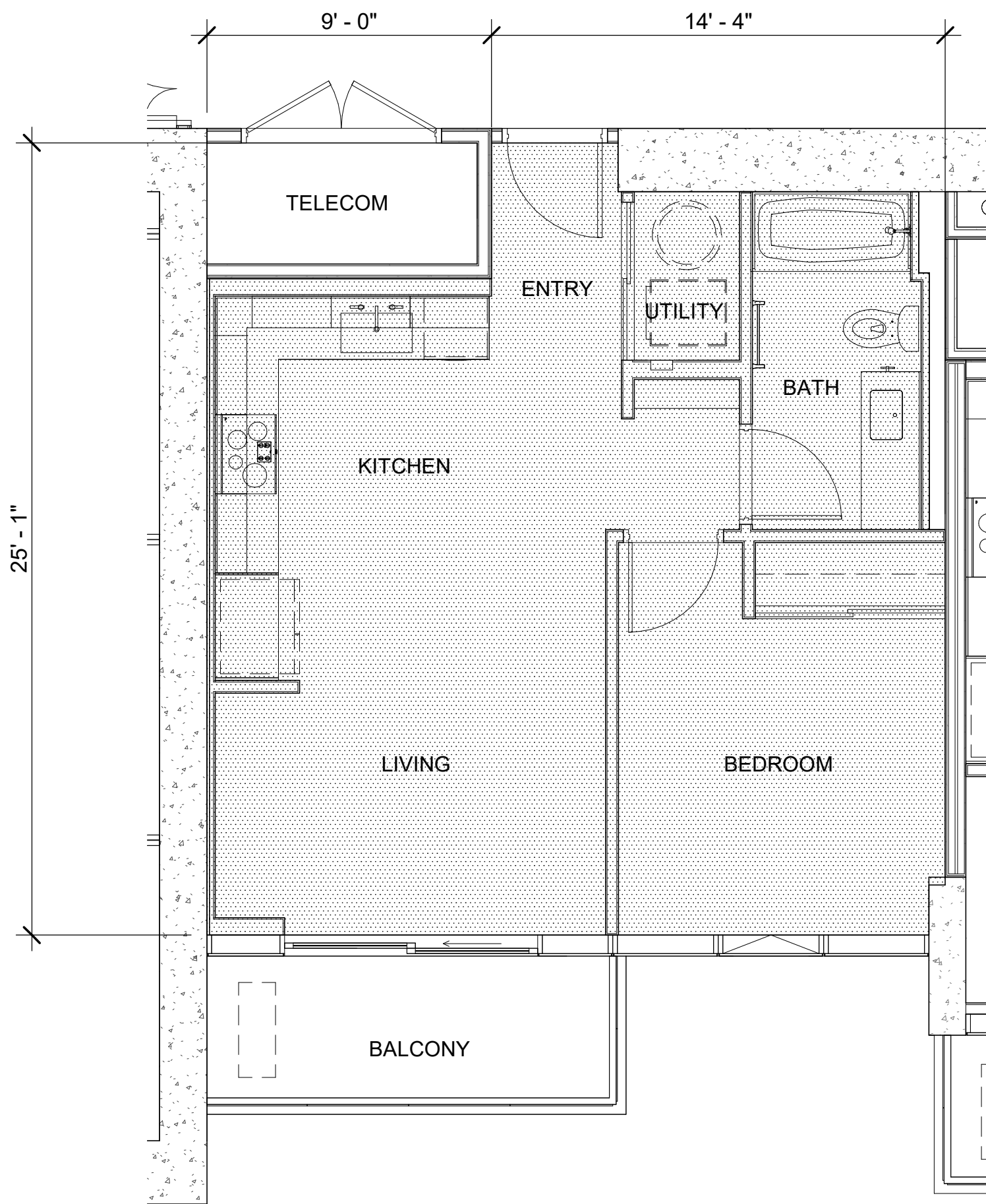
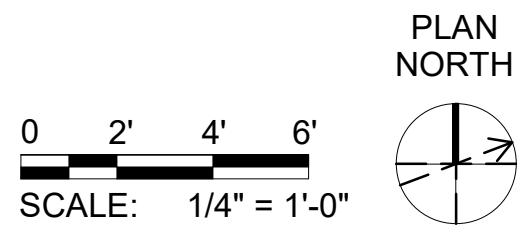
1 BR / 1 BA
404, 504, 604, 704 ~ 2404

CPR NET LIVING AREA CALCULATIONS
UNIT = 569 SF NET LIVING AREA
UNIT BALCONY = 70 SF
UNIT TOTAL NET AREA = 639 SF

NOTE:
SHADED AREAS INDICATED
ON UNIT FLOOR PLANS ARE
THE AREAS MEASURED TO
DETERMINE THE CPR NET
LIVING AREA CALCULATIONS
NOTED ABOVE.



LIONA TOWER - KEY PLAN



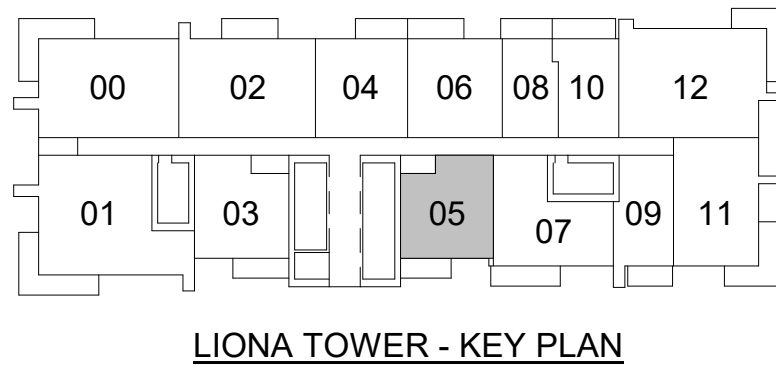
A3 LIONA TOWER UNIT-05 PLAN (4TH TO 44TH)
1/4" = 1'-0"

CPR-1.53

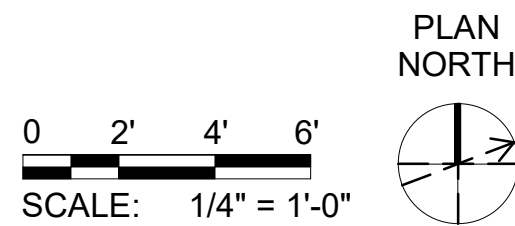
1 BR / 1 BA
405, 505, 605, 705 ~ 4405

CPR NET LIVING AREA CALCULATIONS
UNIT = 523 SF NET LIVING AREA
UNIT BALCONY = 67 SF
UNIT TOTAL NET AREA = 590 SF


NOTE:
SHADED AREAS INDICATED
ON UNIT FLOOR PLANS ARE
THE AREAS MEASURED TO
DETERMINE THE CPR NET
LIVING AREA CALCULATIONS
NOTED ABOVE.



LIONA TOWER - KEY PLAN



THIS CONDOMINIUM MAP, WHICH INCLUDES THIS SHEET, IS INTENDED TO SHOW 1) A SITE PLAN FOR THE PROJECT DEPICTING THE LOCATION, LAYOUT, AND ACCESS TO A PUBLIC ROAD OF ALL BUILDINGS INCLUDED OR ANTICIPATED TO BE INCLUDED IN THE PROJECT, 2) ELEVATIONS AND FLOOR PLANS OF ALL BUILDINGS IN THE PROJECT, 3) THE LAYOUT, LOCATION, BOUNDARIES, UNIT NUMBERS, AND DIMENSIONS OF THE UNITS, AND 4) OTHER DETAIL WHICH IS SPECIFICALLY REQUIRED TO BE SHOWN UNDER SECTION 514B-33 OF THE HAWAII REVISED STATUTES. THIS CONDOMINIUM MAP IS NOT INTENDED AND SHALL NOT BE INTERPRETED AS CREATING ANY OBLIGATION TO CONSTRUCT OR INSTALL ANY IMPROVEMENTS, AMENITIES OR FACILITIES AS MAY BE DEPICTED HEREIN, AND NO PERSON MAY RELY IN ANY WAY ON ANY OTHER DETAIL OR OTHER MATTER DEPICTED HEREON. THE CONDOMINIUM MAP SHALL NOT BE DEEMED TO CONTAIN ANY REPRESENTATION OR WARRANTY WHATSOEVER.


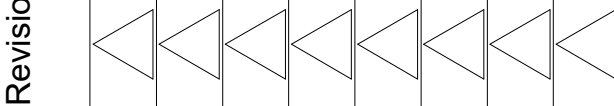


Signature

Expiration Date of the License

This work was prepared by me or under my supervision and construction of this project will be under my observation.

Revision Number/ Description



ON KE'EAUMOKU

825 KEEAUMOKU STREET, HONOLULU HAWAII 96814

TMK: 2-3-018:052-060.074,075 & 077

Project Name

Drawing Title
LIONA TOWER UNIT 04 AND 05 FLOOR PLANS

Project Number	Date
19033	3/31/2021
Drawn Author	Checked Checker
	Designed Designer

Drawing Number
CPR-1.53
Sheet No. ____ of ____ 2

THIS CONDOMINIUM MAP, WHICH INCLUDES THIS SHEET, IS INTENDED TO SHOW 1) A SITE PLAN FOR THE PROJECT DEPICTING THE LOCATION, LAYOUT, AND ACCESS TO A PUBLIC ROAD OF ALL BUILDINGS INCLUDED OR ANTICIPATED TO BE INCLUDED IN THE PROJECT, 2) ELEVATIONS AND FLOOR PLANS OF ALL BUILDINGS IN THE PROJECT, 3) THE LAYOUT, LOCATION, BOUNDARIES, UNIT NUMBERS, AND DIMENSIONS OF THE UNITS, AND 4) OTHER DETAIL WHICH IS SPECIFICALLY REQUIRED TO BE SHOWN UNDER SECTION 514B-33 OF THE HAWAII REVISED STATUTES. THIS CONDOMINIUM MAP IS NOT INTENDED AND SHALL NOT BE INTERPRETED AS CREATING ANY OBLIGATION TO CONSTRUCT OR INSTALL ANY IMPROVEMENTS, AMENITIES OR FACILITIES AS MAY BE DEPICTED HEREIN, AND NO PERSON MAY RELY IN ANY WAY ON ANY OTHER DETAIL OR OTHER MATTER DEPICTED HEREON. THE CONDOMINIUM MAP SHALL NOT BE DEEMED TO CONTAIN ANY REPRESENTATION OR WARRANTY WHATSOEVER.

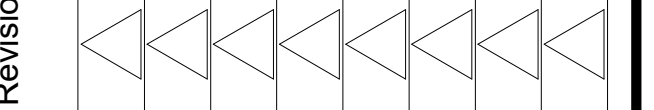


Signature

Expiration Date of the License

This work was prepared by me
under my supervision and
instruction of this project will
be under my observation.

Revision Number/ Description



ON KE`EAUMOKU
825 KEEAUMOKU STREET, HONOLULU HAWAII 96814

Project Name

Drawing Title
LIONA TOWER UNIT 08 AND 09 FLOOR
PLANS

Project Number 19033		Date 3/31/2021
Drawn Author	Checked Checker	Designed Designer

Drawing Number

CPR-1.55

Sheet No. of 2

A1 LIONA TOWER UNIT-08 PLAN (4TH TO 24TH)

$$1/4" = 1'-0"$$

CPR-1.55

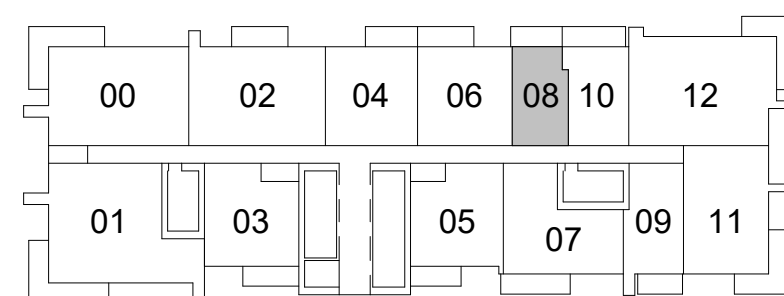

STUDIO (0 BR / 1 BA)
408, 508, 608, 708 ~ 2408

CPR NET LIVING AREA CALCULATIONS

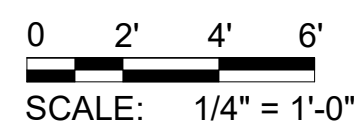
UNIT = 324 SF NET LIVING AREA
UNIT BALCONY = 70 SF

UNIT TOTAL NET AREA = 394 SF

NOTE:
SHADED AREAS INDICATED
ON UNIT FLOOR PLANS ARE
THE AREAS MEASURED TO
DETERMINE THE CPR NET
LIVING AREA CALCULATIONS
NOTED ABOVE.



LIONA TOWER - KEY PLAN

PLAN
NORTH

SCALE: 1/4" = 1'-0"

A3 LIONA TOWER UNIT-09 PLAN (4TH TO 24TH)

$$1/4" = 1'-0"$$

CPR-1.55

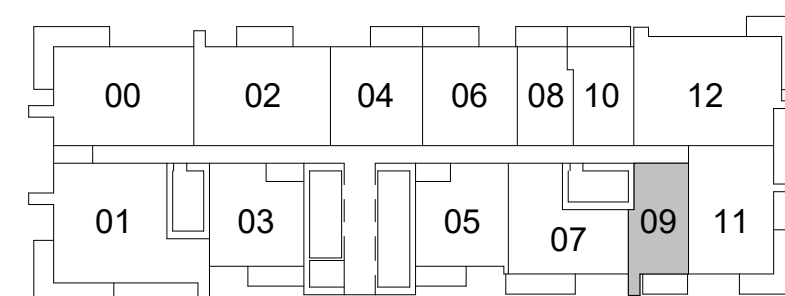
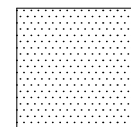
STUDIO (0 BR / 1 BR)
409, 509, 609, 709 ~ 2409

CPR NET LIVING AREA CALCULATIONS

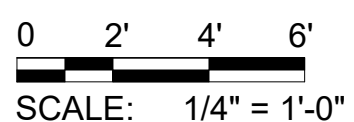
UNIT = 353 SF NET LIVING AREA
UNIT BALCONY = 63 SF

UNIT TOTAL NET AREA = 416 SF

NOTE:
SHADED AREAS INDICATED
ON UNIT FLOOR PLANS ARE
THE AREAS MEASURED TO
DETERMINE THE CPR NET
LIVING AREA CALCULATIONS
NOTED ABOVE.



LIONA TOWER - KEY PLAN

PLAN
NORTH

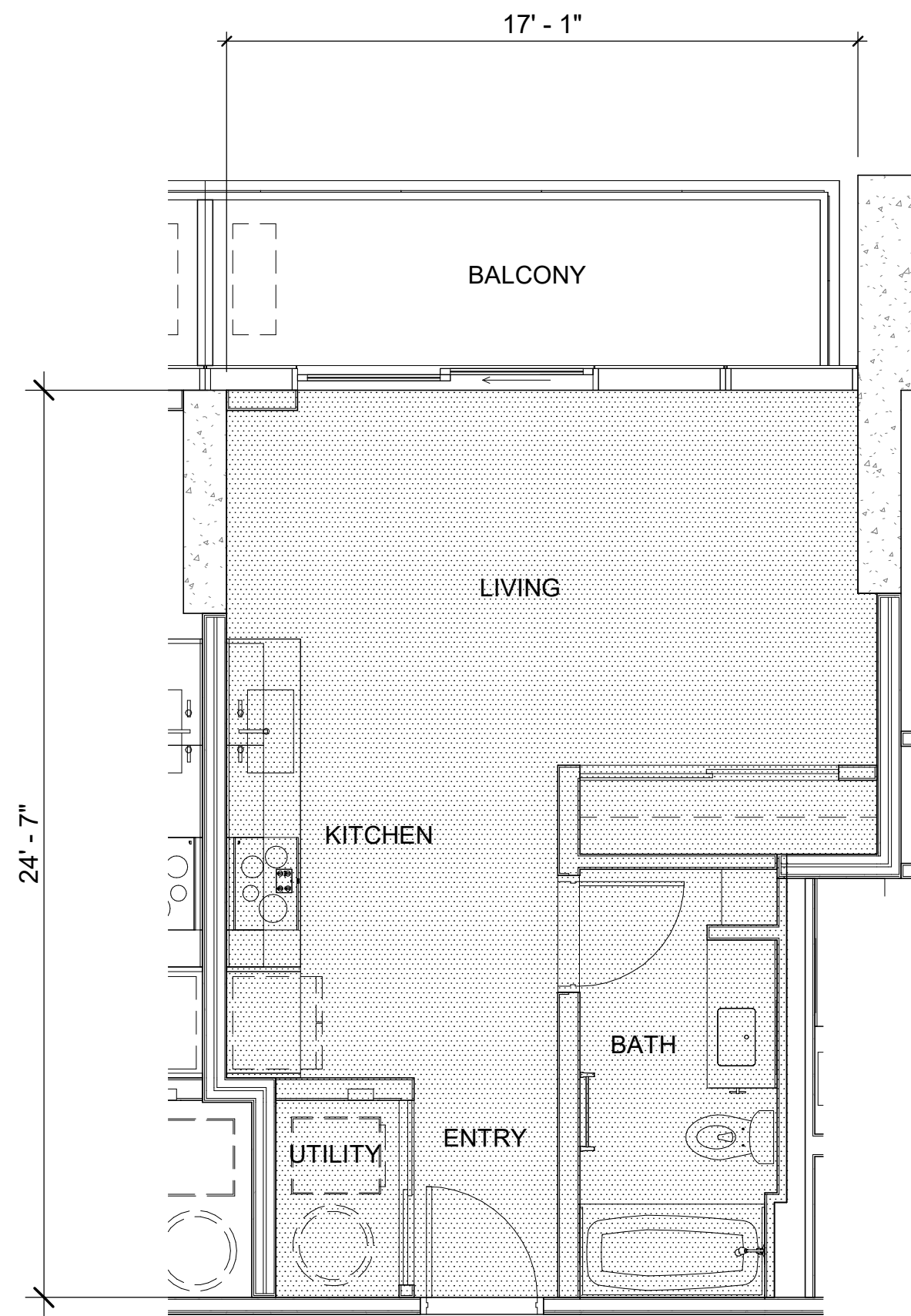
SCALE: 1/4" = 1'-0"

D

C

B

A



A1 LIONA TOWER UNIT-10 PLAN (4TH TO 24TH)
1/4" = 1'-0"

CPR-1.56

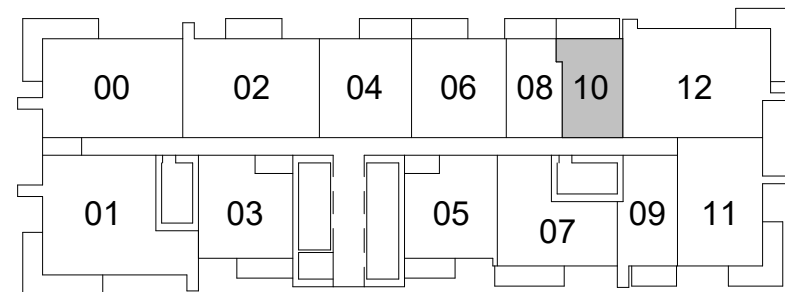
STUDIO (0 BR / 1 BA)
410, 510, 610, 710 ~ 2410

CPR NET LIVING AREA CALCULATIONS

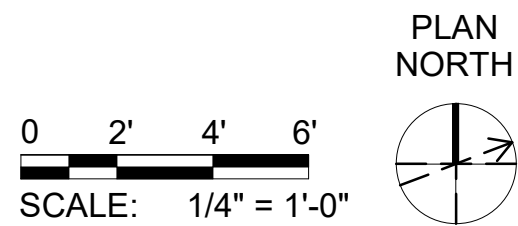
UNIT = 391 SF NET LIVING AREA
UNIT BALCONY = 86 SF

UNIT TOTAL NET AREA = 477 SF

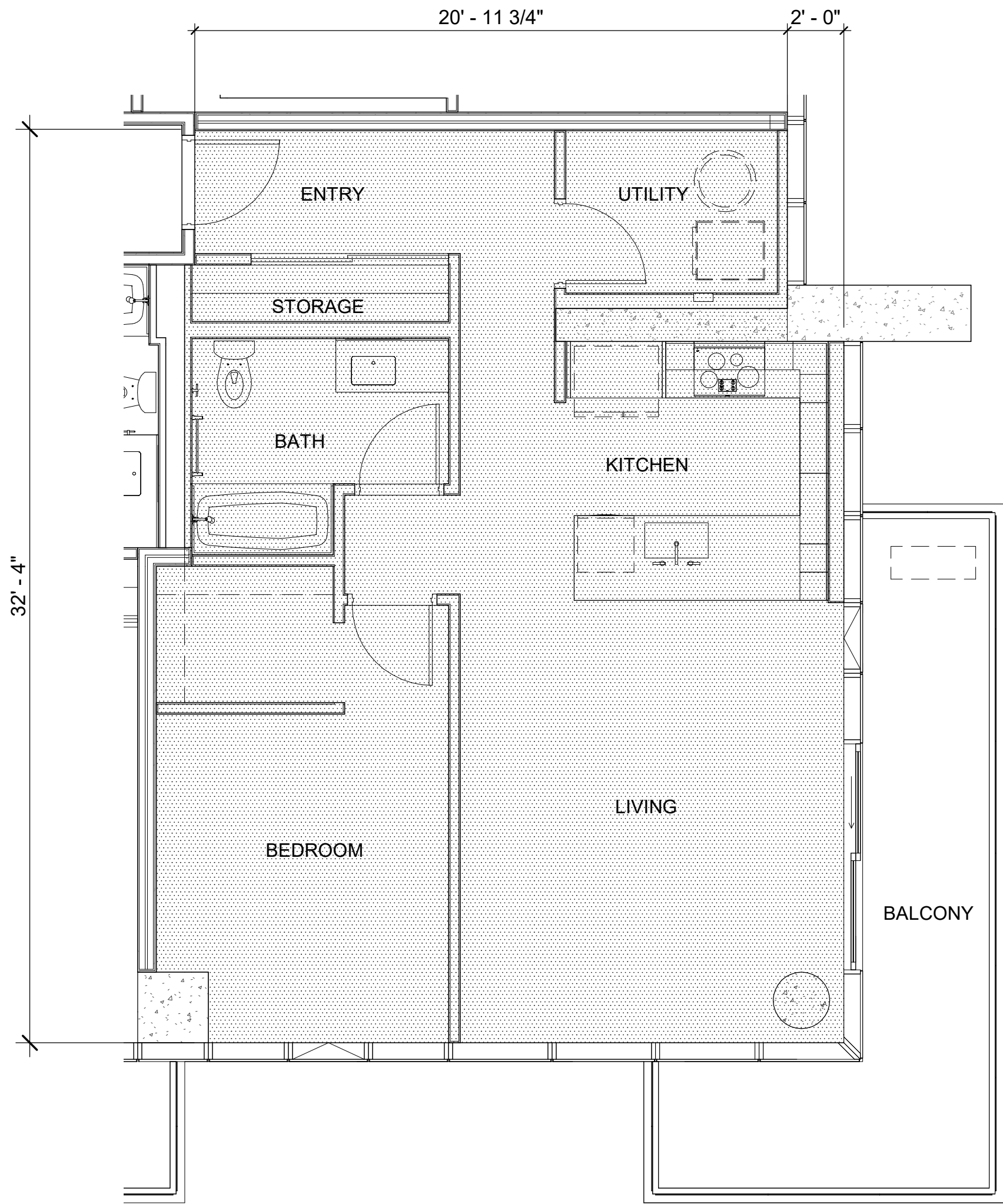
NOTE:
SHADED AREAS INDICATED
ON UNIT FLOOR PLANS ARE
THE AREAS MEASURED TO
DETERMINE THE CPR NET
LIVING AREA CALCULATIONS
NOTED ABOVE.



LIONA TOWER - KEY PLAN



THIS CONDOMINIUM MAP, WHICH INCLUDES THIS SHEET, IS INTENDED TO SHOW 1) A SITE PLAN FOR THE PROJECT DEPICTING THE LOCATION, LAYOUT, AND ACCESS TO A PUBLIC ROAD OF ALL BUILDINGS INCLUDED OR ANTICIPATED TO BE INCLUDED IN THE PROJECT, 2) ELEVATIONS AND FLOOR PLANS OF ALL BUILDINGS IN THE PROJECT, 3) THE LAYOUT, LOCATION, BOUNDARIES, UNIT NUMBERS, AND DIMENSIONS OF THE UNITS, AND 4) OTHER DETAIL WHICH IS SPECIFICALLY REQUIRED TO BE SHOWN UNDER SECTION 514B-33 OF THE HAWAII REVISED STATUTES. THIS CONDOMINIUM MAP IS NOT INTENDED AND SHALL NOT BE INTERPRETED AS CREATING ANY OBLIGATION TO CONSTRUCT OR INSTALL ANY IMPROVEMENTS, AMENITIES OR FACILITIES AS MAY BE DEPICTED HEREIN, AND NO PERSON MAY RELY IN ANY WAY ON ANY OTHER DETAIL OR OTHER MATTER DEPICTED HEREON. THE CONDOMINIUM MAP SHALL NOT BE DEEMED TO CONTAIN ANY REPRESENTATION OR WARRANTY WHATSOEVER.



A3 LIONA TOWER UNIT-11 PLAN (4TH TO 24TH)
1/4" = 1'-0"

CPR-1.56

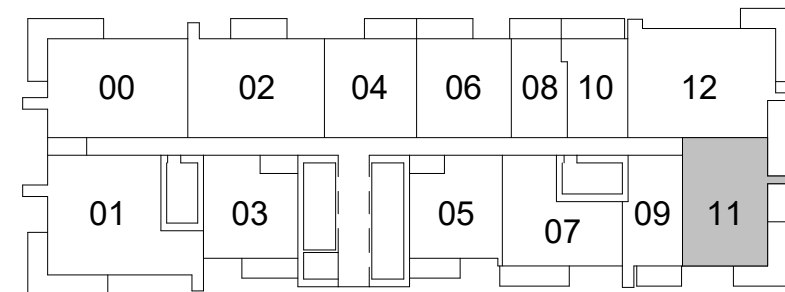
1 BR / 1 BA
411, 511, 611, 711 ~ 2411

CPR NET LIVING AREA CALCULATIONS


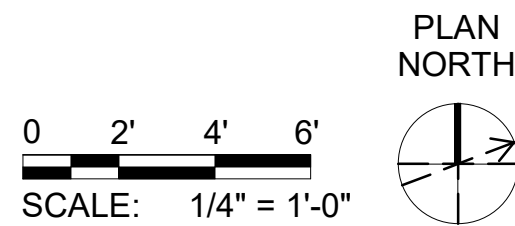
UNIT = 751 SF NET LIVING AREA
UNIT BALCONY = 164 SF

UNIT AL TOTAL NET AREA = 915 SF

NOTE:
SHADED AREAS INDICATED
ON UNIT FLOOR PLANS ARE
THE AREAS MEASURED TO
DETERMINE THE CPR NET
LIVING AREA CALCULATIONS
NOTED ABOVE.



LIONA TOWER - KEY PLAN

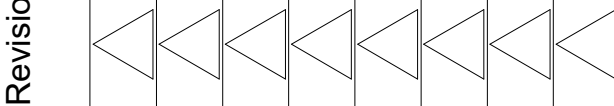


Signature

Expiration Date of the License

This work was prepared by me
or under my supervision and
construction of this project will
be under my observation.

Revision Number/ Description



Project Name

Drawing Title
LIONA TOWER UNIT 10 AND 11 FLOOR
PLANS

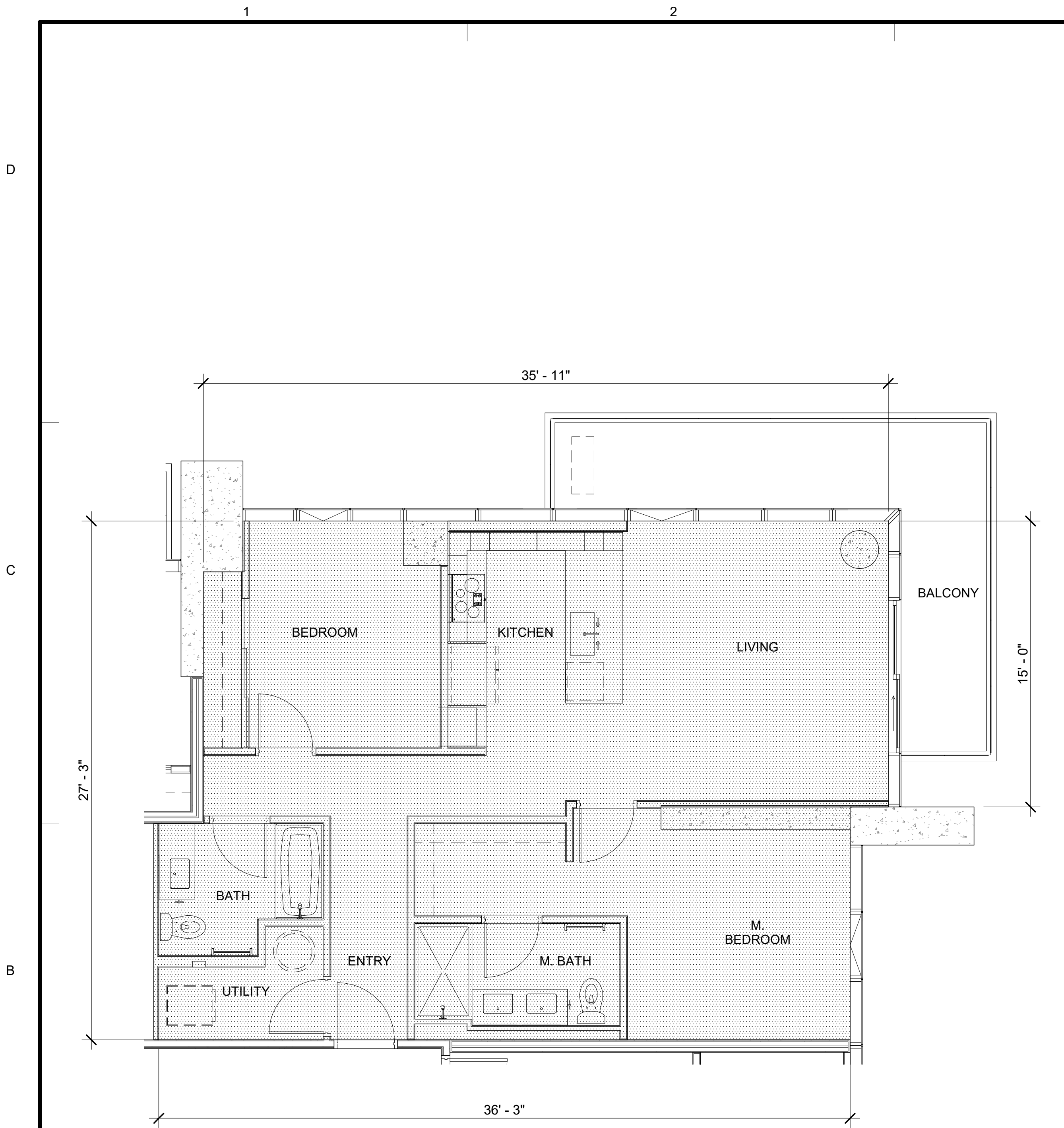
Project Number	Date
19033	3/31/2021
Drawn Author	Checked Checker
	Designed Designer

Drawing Number

CPR-1.56

Sheet No. of 2

THE PARK
ON KE'EAUMOKU
825 KEEAUMOKU STREET, HONOLULU HAWAII 96814
TMK: 2-3-018:052-060,074,075 & 077



A1 LIONA TOWER UNIT-12 PLAN (4TH TO 24TH)
1/4" = 1'-0"

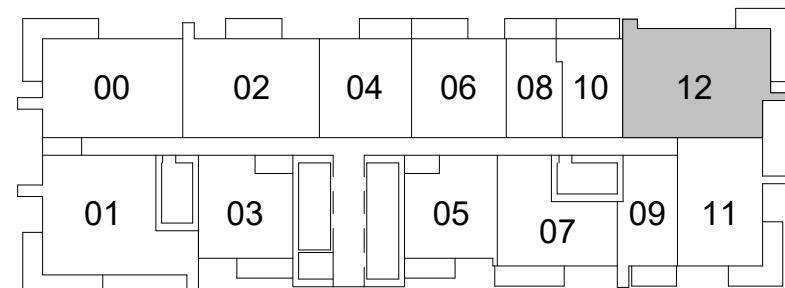
2 BR / 2 BA
412, 512, 612, 712 ~ 2412

CPR NET LIVING AREA CALCULATIONS

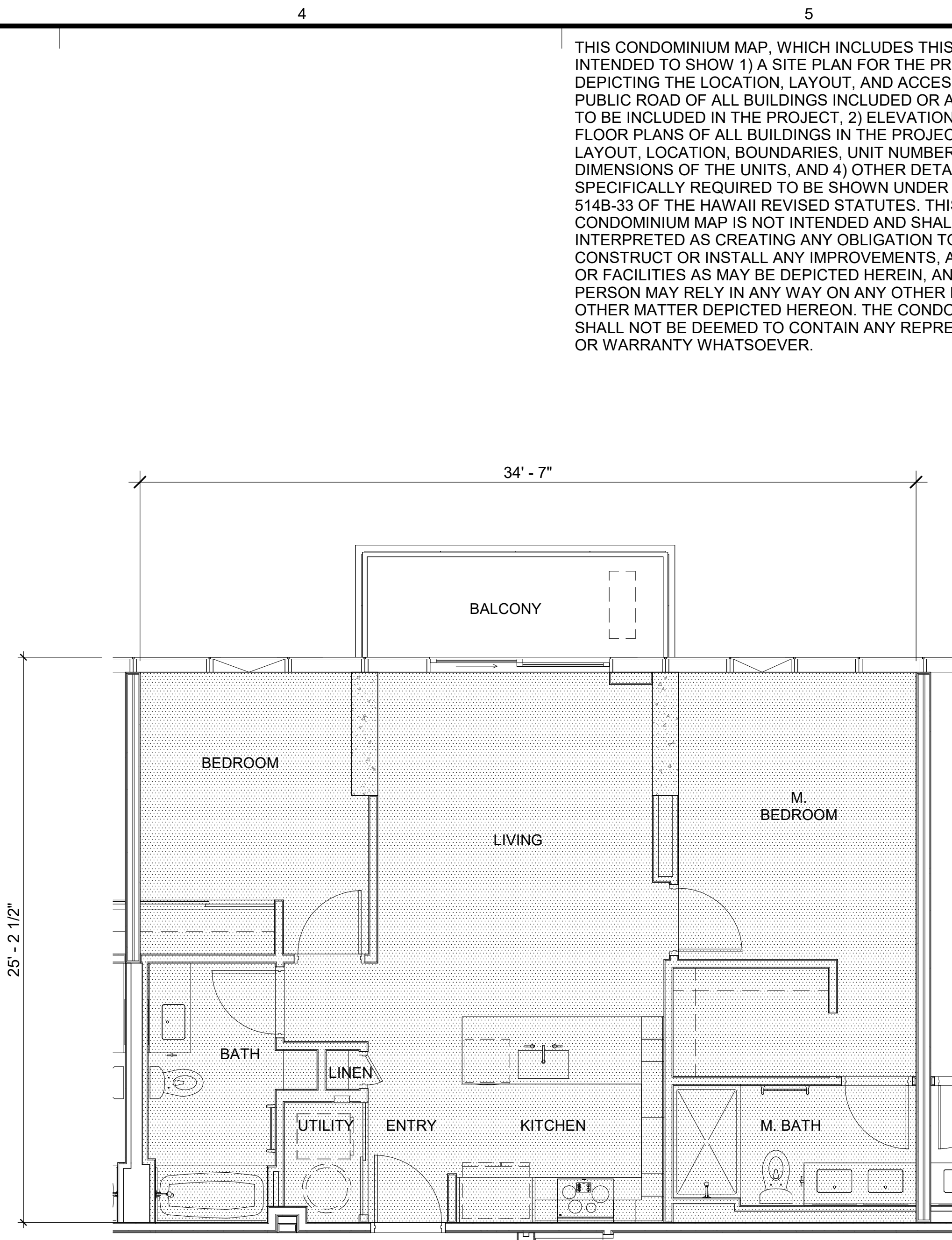
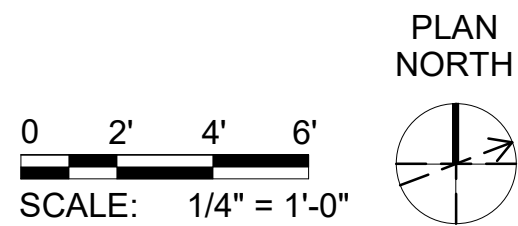
UNIT = 976 SF NET LIVING AREA
UNIT BALCONY = 186 SF

UNIT TOTAL NET AREA = 1,162 SF

NOTE:
SHADED AREAS INDICATED
ON UNIT FLOOR PLANS ARE
THE AREAS MEASURED TO
DETERMINE THE CPR NET
LIVING AREA CALCULATIONS
NOTED ABOVE.



LIONA TOWER - KEY PLAN



A3 LIONA TOWER UNIT-14 PLAN (25TH TO 44TH)
1/4" = 1'-0"

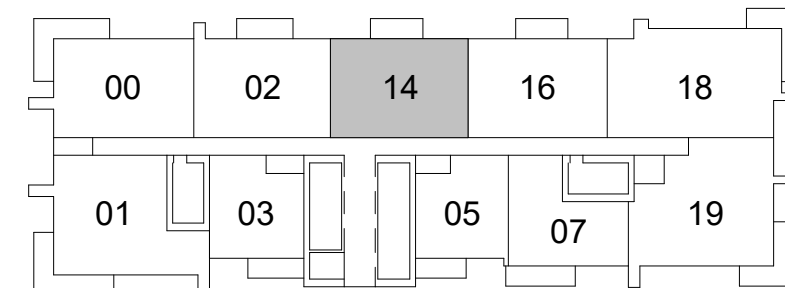
2 BR / 2 BA
2514, 2614, 2714 ~ 4414

CPR NET LIVING AREA CALCULATIONS

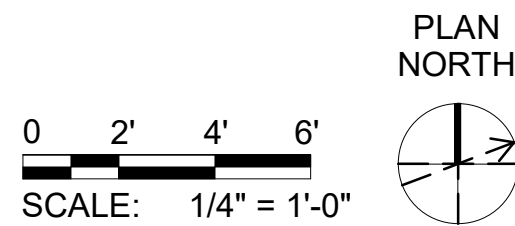
UNIT = 847 SF NET LIVING AREA
UNIT BALCONY = 70 SF

UNIT TOTAL NET AREA = 917 SF

NOTE:
SHADED AREAS INDICATED
ON UNIT FLOOR PLANS ARE
THE AREAS MEASURED TO
DETERMINE THE CPR NET
LIVING AREA CALCULATIONS
NOTED ABOVE.



LIONA TOWER - KEY PLAN



THIS CONDOMINIUM MAP, WHICH INCLUDES THIS SHEET, IS INTENDED TO SHOW 1) A SITE PLAN FOR THE PROJECT DEPICTING THE LOCATION, LAYOUT, AND ACCESS TO A PUBLIC ROAD OF ALL BUILDINGS INCLUDED OR ANTICIPATED TO BE INCLUDED IN THE PROJECT, 2) ELEVATIONS AND FLOOR PLANS OF ALL BUILDINGS IN THE PROJECT, 3) THE LAYOUT, LOCATION, BOUNDARIES, UNIT NUMBERS, AND DIMENSIONS OF THE UNITS, AND 4) OTHER DETAIL WHICH IS SPECIFICALLY REQUIRED TO BE SHOWN UNDER SECTION 514B-33 OF THE HAWAII REVISED STATUTES. THIS CONDOMINIUM MAP IS NOT INTENDED AND SHALL NOT BE INTERPRETED AS CREATING ANY OBLIGATION TO CONSTRUCT OR INSTALL ANY IMPROVEMENTS, AMENITIES OR FACILITIES AS MAY BE DEPICTED HEREIN, AND NO PERSON MAY RELY IN ANY WAY ON ANY OTHER DETAIL OR OTHER MATTER DEPICTED HEREON. THE CONDOMINIUM MAP SHALL NOT BE DEEMED TO CONTAIN ANY REPRESENTATION OR WARRANTY WHATSOEVER.



Signature

Expiration Date of the License

This work was prepared by me or under my supervision and construction of this project will be under my observation.

Revision Number/ Description



ON KE'EAUMOKU

825 KEEAUMOKU STREET, HONOLULU HAWAII 96814

TMK: 2-3-018:052-060.074.075 & 077

Project Name

Drawing Title

LIONA TOWER UNIT 12 AND 14 FLOOR PLANS

Project Number

19033

Date

3/31/2021

Drawn

Author

Checked

Checker

Designed

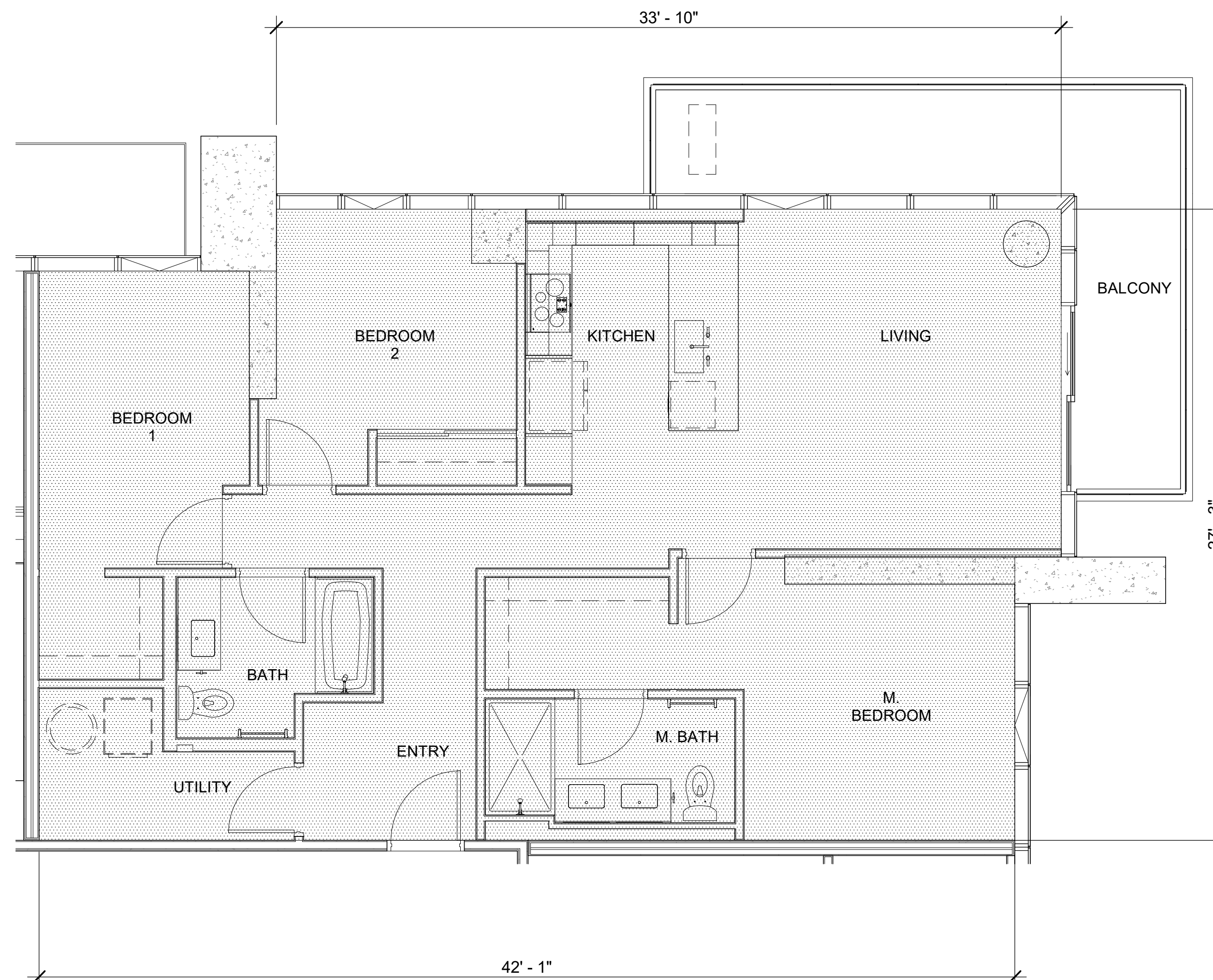
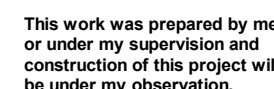
Designer

Drawing Number

CPR-1.57


Sheet No. of 2

THIS CONDOMINIUM MAP, WHICH INCLUDES THIS SHEET, IS INTENDED TO SHOW 1) A SITE PLAN FOR THE PROJECT DEPICTING THE LOCATION, LAYOUT, AND ACCESS TO A PUBLIC ROAD OF ALL BUILDINGS INCLUDED OR ANTICIPATED TO BE INCLUDED IN THE PROJECT, 2) ELEVATIONS AND FLOOR PLANS OF ALL BUILDINGS IN THE PROJECT, 3) THE LAYOUT, LOCATION, BOUNDARIES, UNIT NUMBERS, AND DIMENSIONS OF THE UNITS, AND 4) OTHER DETAIL WHICH IS SPECIFICALLY REQUIRED TO BE SHOWN UNDER SECTION 514B-33 OF THE HAWAII REVISED STATUTES. THIS CONDOMINIUM MAP IS NOT INTENDED AND SHALL NOT BE INTERPRETED AS CREATING ANY OBLIGATION TO CONSTRUCT OR INSTALL ANY IMPROVEMENTS, AMENITIES OR FACILITIES AS MAY BE DEPICTED HEREIN, AND NO PERSON MAY RELY IN ANY WAY ON ANY OTHER DETAIL OR OTHER MATTER DEPICTED HEREON. THE CONDOMINIUM MAP SHALL NOT BE DEEMED TO CONTAIN ANY REPRESENTATION OR WARRANTY WHATSOEVER.



CPR-1.58

PLAN NORTH




CPR-1.58

0 2' 4' 6'

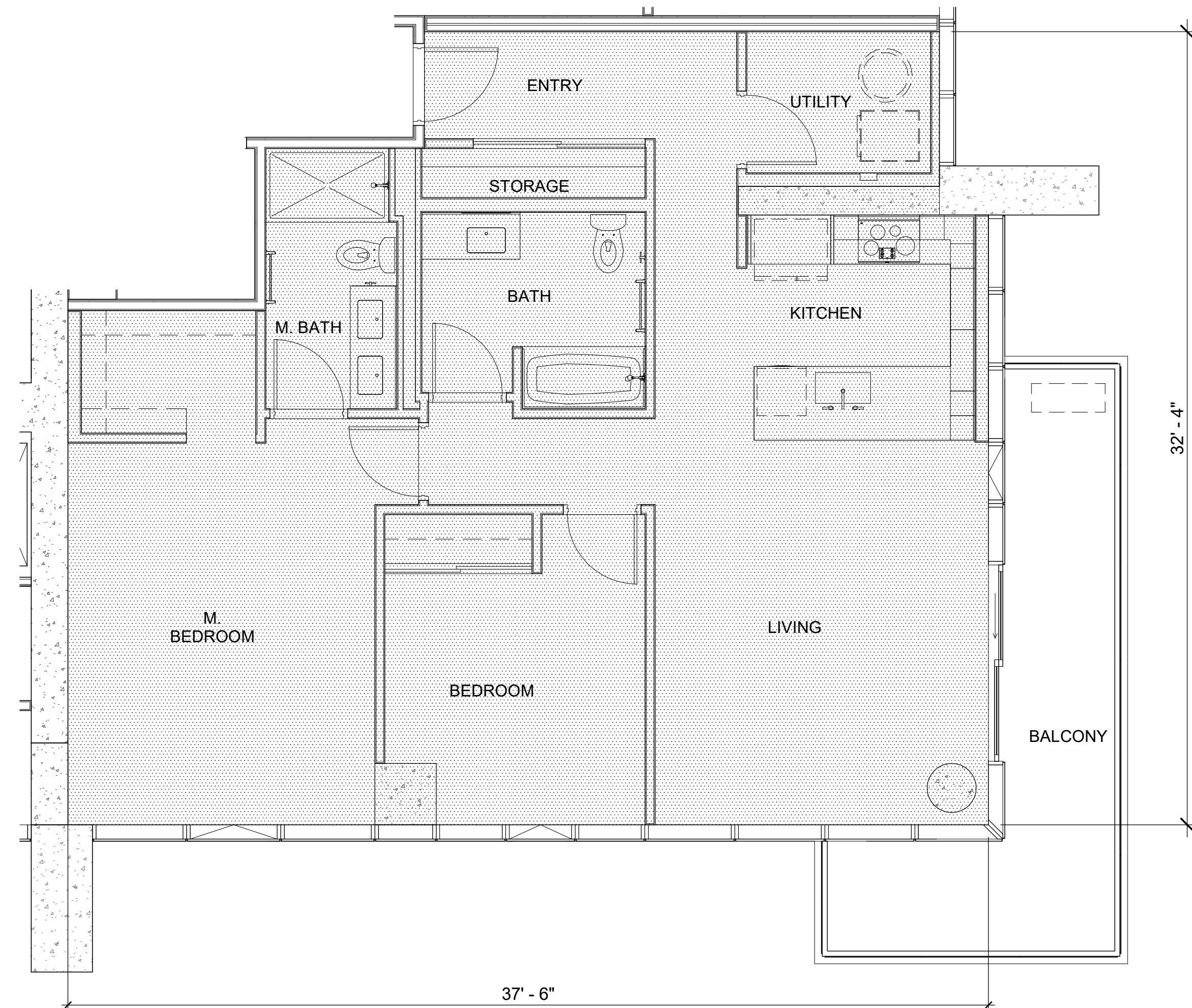
SCALE: 1/4" = 1'-0"

PLAN
NORTH

[illegible]

Sheet No. of 2

THIS CONDOMINIUM MAP, WHICH INCLUDES THIS SHEET, IS INTENDED TO SHOW 1) A SITE PLAN FOR THE PROJECT DEPICTING THE LOCATION, LAYOUT, AND ACCESS TO A PUBLIC ROAD OF ALL BUILDINGS INCLUDED OR ANTICIPATED TO BE INCLUDED IN THE PROJECT, 2) ELEVATIONS AND FLOOR PLANS OF ALL BUILDINGS IN THE PROJECT, 3) THE LAYOUT, LOCATION, BOUNDARIES, UNIT NUMBERS, AND DIMENSIONS OF THE UNITS, AND 4) OTHER DETAIL WHICH IS SPECIFICALLY REQUIRED TO BE SHOWN UNDER SECTION 514B-33 OF THE HAWAII REVISED STATUTES. THIS CONDOMINIUM MAP IS NOT INTENDED AND SHALL NOT BE INTERPRETED AS CREATING ANY OBLIGATION TO CONSTRUCT OR INSTALL ANY IMPROVEMENTS, AMENITIES OR FACILITIES AS MAY BE DEPICTED HEREIN, AND NO PERSON MAY RELY IN ANY WAY ON ANY OTHER DETAIL OR OTHER MATTER DEPICTED HEREON. THE CONDOMINIUM MAP SHALL NOT BE DEEMED TO CONTAIN ANY REPRESENTATION OR WARRANTY WHATSOEVER.



A3 LIONA TOWER UNIT-19 PLAN (25TH TO 44TH)

$$1/4'' = 1'-0''$$

CPR-1.59

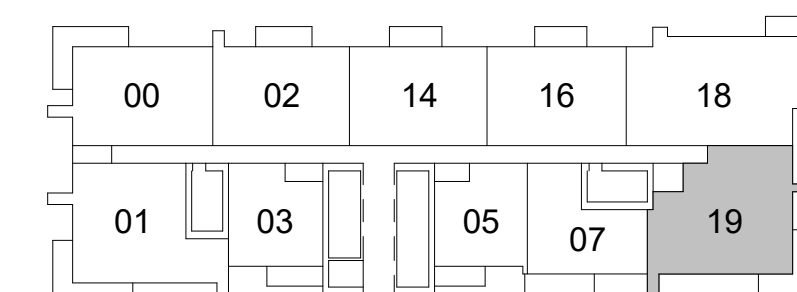

2 BR / 2 BA
2519, 2619, 2719 ~ 4419

CPR NET LIVING AREA CALCULATIONS

UNIT AQ = 1,074 SF NET LIVING AREA
UNIT AQ BALCONY = 164 SF

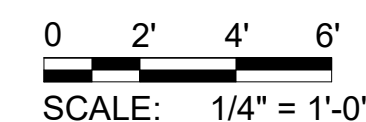
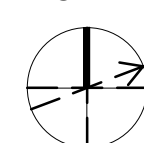
UNIT AQ TOTAL NET AREA = 1,238 SF

NOTE:
SHADED AREAS INDICATED
ON UNIT FLOOR PLANS ARE
THE AREAS MEASURED TO
DETERMINE THE CPR NET
LIVING AREA CALCULATIONS
NOTED ABOVE.



LIONA TOWER - KEY PLAN

PLAN
NORTH



**Design
Partners
Incorporated**

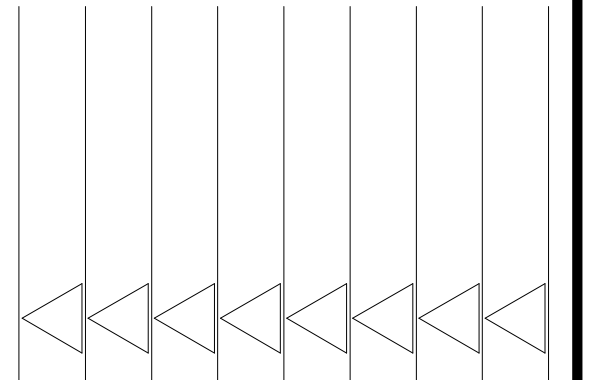
Architecture Planning Interiors

Signature _____

Expiration Date of the License
12/31/2010

This work was prepared by me
under my supervision and
construction of this project will
be under my observation.

Revision Number/ Description



Project Name

Drawing Title
LIONA TOWER UNIT 19 FLOOR PLAN

Project Number 19033		Date 3/31/2021	
Drawn Author	Checked Checker	Designed Designer	

Drawing Number

CPR-1.59

Sheet No. of 2

ct Name

 THE PARK
ON KE'EAUMOKU

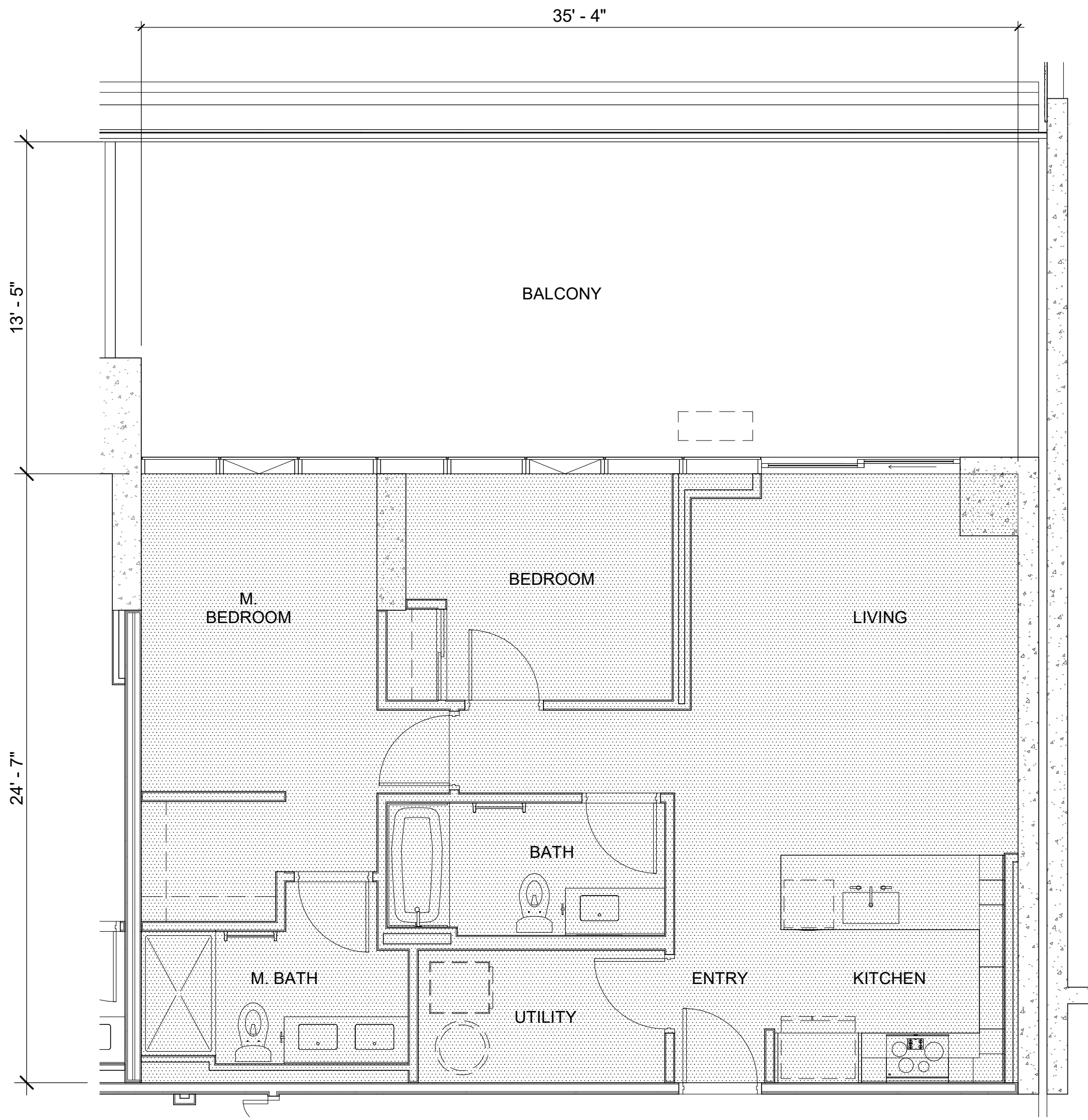
825 KEEAUMOKU STREET, HONOLULU HAWAII 96814
TMK: 2-3-018:052-060,074,075 & 077

D

C

B

A



A1 RYCROFT TOWER UNIT-300R PLAN
1/4" = 1'-0"

CPR-1.61

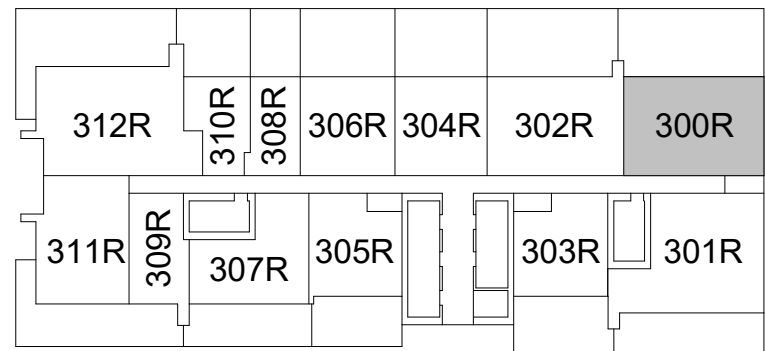
2 BR / 2 BA
300R

CPR NET LIVING AREA CALCULATIONS

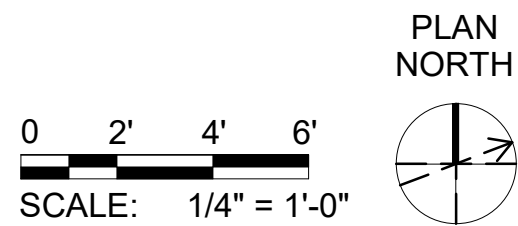
UNIT = 871 SF NET LIVING AREA
UNIT BALCONY = 481 SF

UNIT TOTAL NET AREA = 1,352 SF

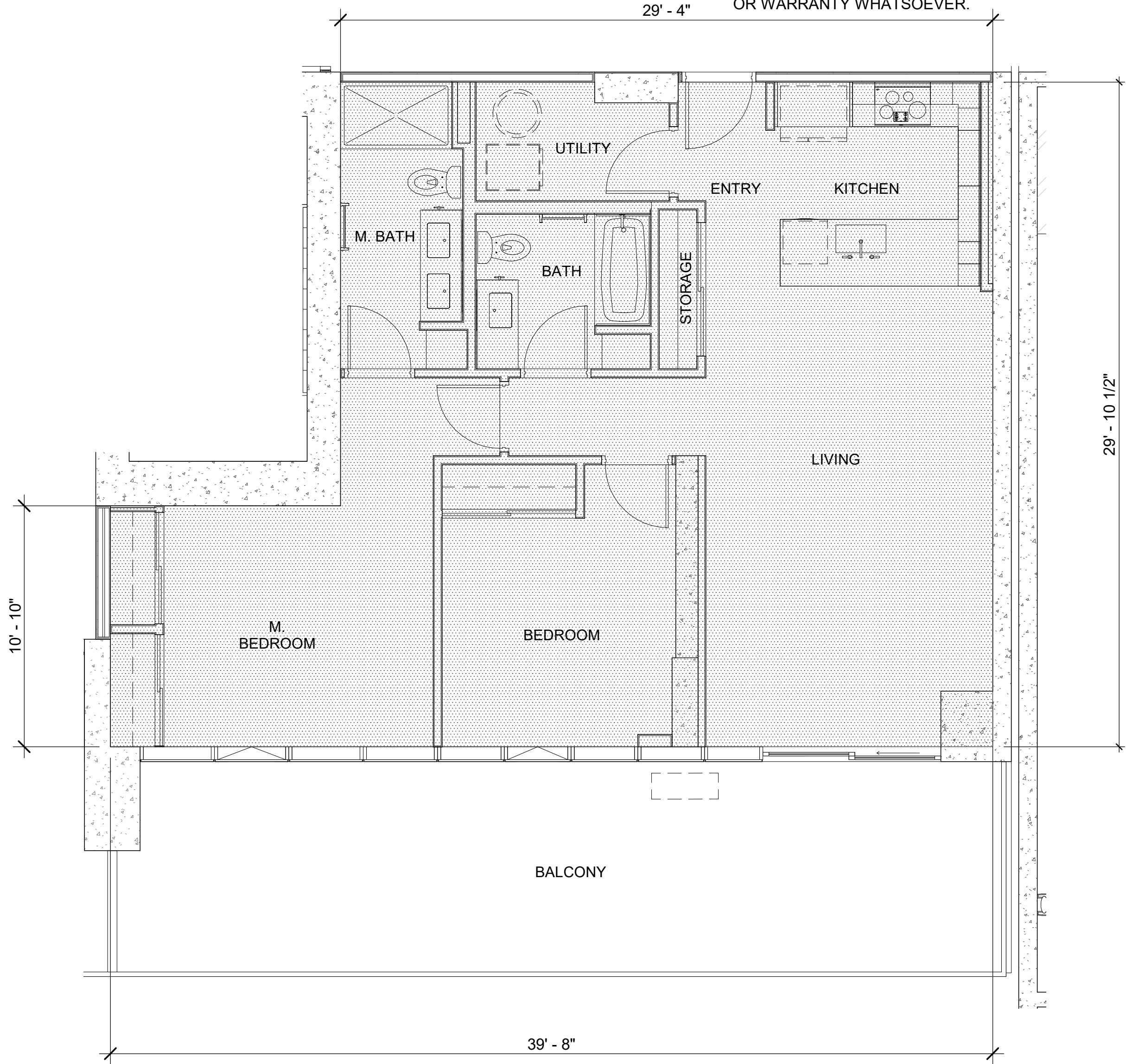
NOTE:
SHADED AREAS INDICATED
ON UNIT FLOOR PLANS ARE
THE AREAS MEASURED TO
DETERMINE THE CPR NET
LIVING AREA CALCULATIONS
NOTED ABOVE.



RYCROFT TOWER - KEY PLAN



THIS CONDOMINIUM MAP, WHICH INCLUDES THIS SHEET, IS INTENDED TO SHOW 1) A SITE PLAN FOR THE PROJECT DEPICTING THE LOCATION, LAYOUT, AND ACCESS TO A PUBLIC ROAD OF ALL BUILDINGS INCLUDED OR ANTICIPATED TO BE INCLUDED IN THE PROJECT, 2) ELEVATIONS AND FLOOR PLANS OF ALL BUILDINGS IN THE PROJECT, 3) THE LAYOUT, LOCATION, BOUNDARIES, UNIT NUMBERS, AND DIMENSIONS OF THE UNITS, AND 4) OTHER DETAIL WHICH IS SPECIFICALLY REQUIRED TO BE SHOWN UNDER SECTION 514B-33 OF THE HAWAII REVISED STATUTES. THIS CONDOMINIUM MAP IS NOT INTENDED AND SHALL NOT BE INTERPRETED AS CREATING ANY OBLIGATION TO CONSTRUCT OR INSTALL ANY IMPROVEMENTS, AMENITIES OR FACILITIES AS MAY BE DEPICTED HEREIN, AND NO PERSON MAY RELY IN ANY WAY ON ANY OTHER DETAIL OR OTHER MATTER DEPICTED HEREON. THE CONDOMINIUM MAP SHALL NOT BE DEEMED TO CONTAIN ANY REPRESENTATION OR WARRANTY WHATSOEVER.



A3 RYCROFT TOWER UNIT-301R PLAN
1/4" = 1'-0"

CPR-1.61

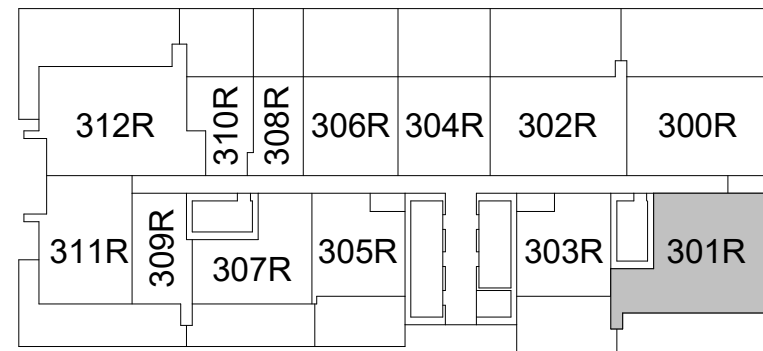
2 BR / 2 BA
301R

CPR NET LIVING AREA CALCULATIONS


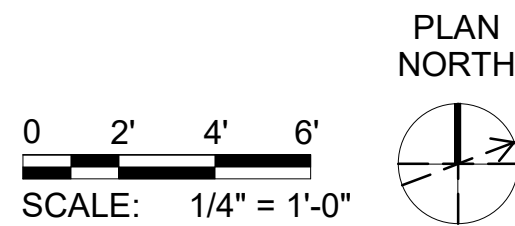
UNIT = 990 SF NET LIVING AREA
UNIT BALCONY = 395 SF

UNIT TOTAL NET AREA = 1,385 SF

NOTE:
SHADED AREAS INDICATED
ON UNIT FLOOR PLANS ARE
THE AREAS MEASURED TO
DETERMINE THE CPR NET
LIVING AREA CALCULATIONS
NOTED ABOVE.



RYCROFT TOWER - KEY PLAN



Signature

Expiration Date of the License

This work was prepared by me or under my supervision and construction of this project will be under my observation.

Revision Number/ Description

THE PARK
ON KE'EAUMOKU
825 KEEAUMOKU STREET, HONOLULU HAWAII 96814
TMK: 2-3-018:052-060.074.075 & 077

Project Name

Drawing Title
RYCROFT TOWER UNIT 300R AND 301R
FLOOR PLANS

Project Number	Date
19033	3/31/2021
Drawn Author	Checked Checker
	Designed Designer

Drawing Number

CPR-1.61

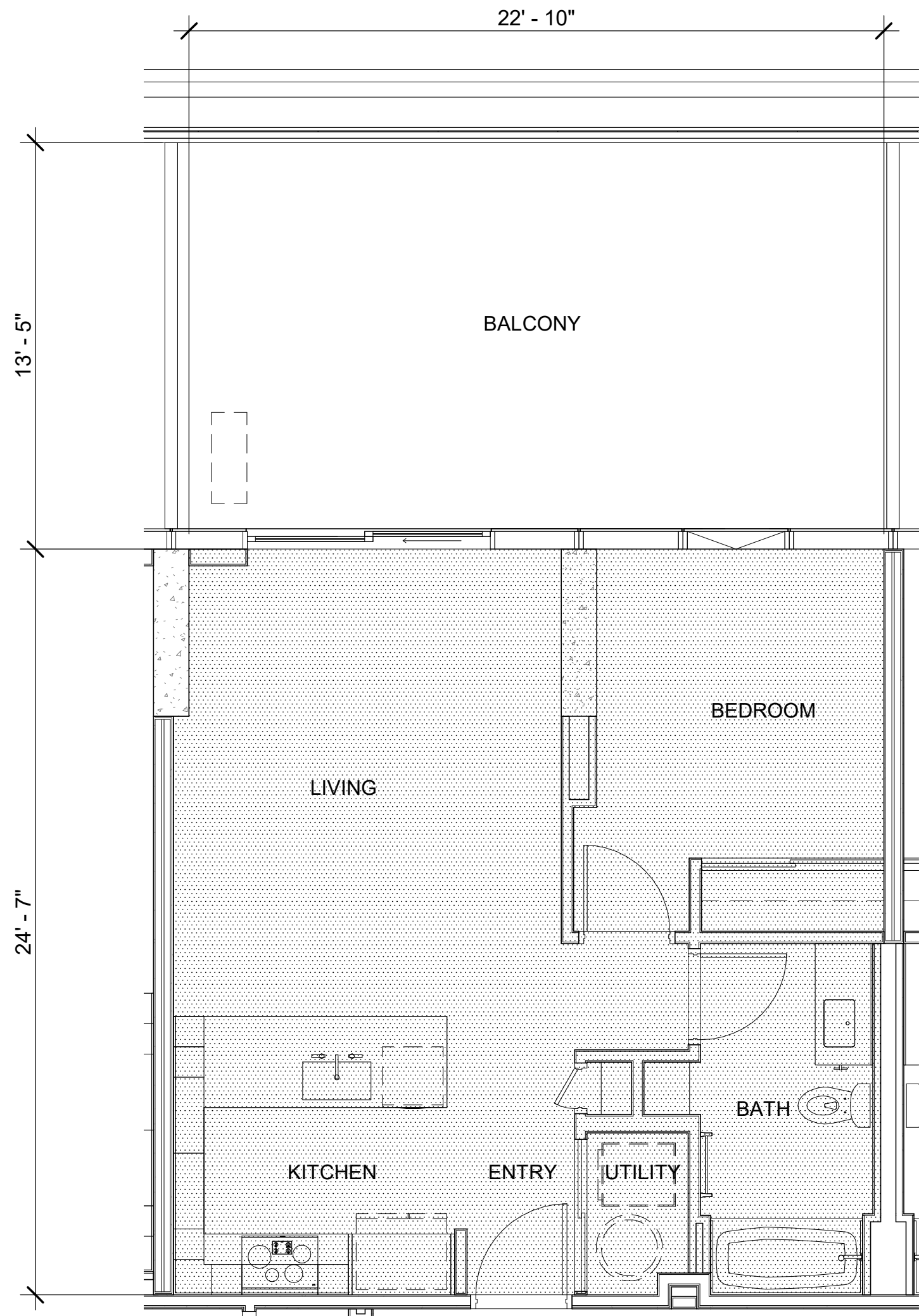
Sheet No. of 2

D

C

B

A



A1 RYCROFT TOWER UNIT-304R PLAN

1/4" = 1'-0"

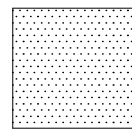
CPR-1.63

1 BR / 1 BA
304R

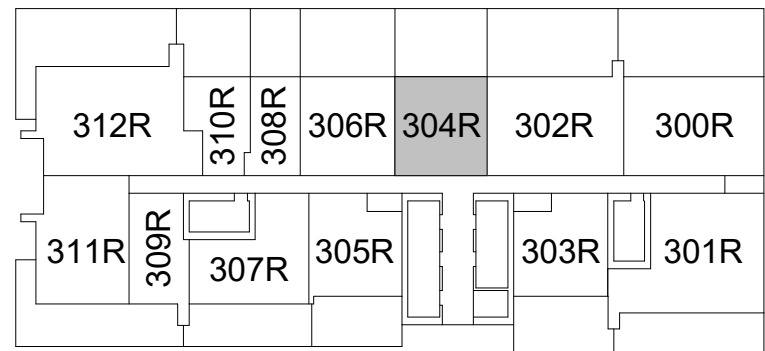
CPR NET LIVING AREA CALCULATIONS

UNIT = 569 SF NET LIVING AREA
UNIT BALCONY = 308 SF

UNIT TOTAL NET AREA = 877 SF



NOTE:
SHADED AREAS INDICATED
ON UNIT FLOOR PLANS ARE
THE AREAS MEASURED TO
DETERMINE THE CPR NET
LIVING AREA CALCULATIONS
NOTED ABOVE.

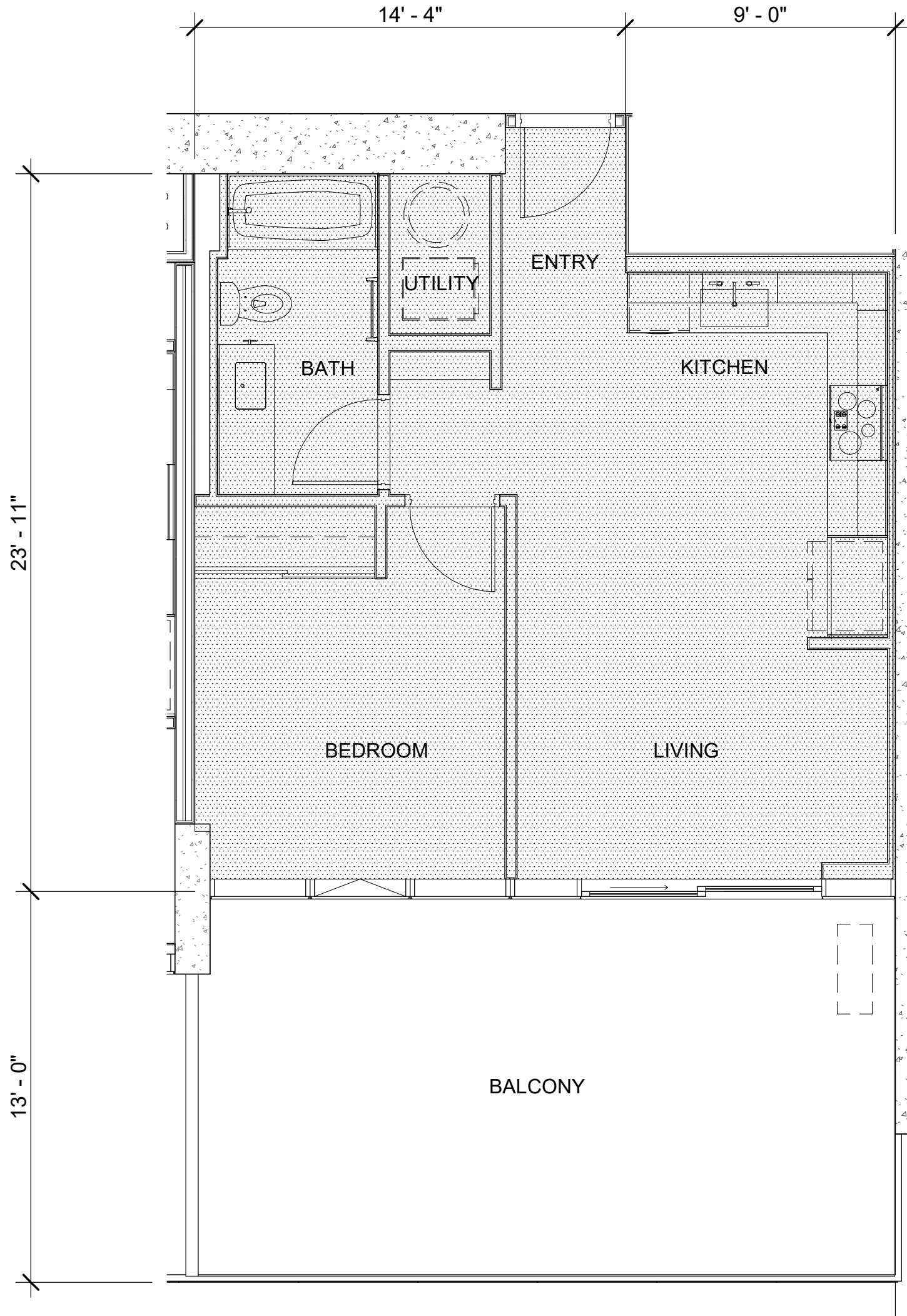


RYCROFT TOWER - KEY PLAN

PLAN
NORTH

0 2' 4' 6'
SCALE: 1/4" = 1'-0"

THIS CONDOMINIUM MAP, WHICH INCLUDES THIS SHEET, IS INTENDED TO SHOW 1) A SITE PLAN FOR THE PROJECT DEPICTING THE LOCATION, LAYOUT, AND ACCESS TO A PUBLIC ROAD OF ALL BUILDINGS INCLUDED OR ANTICIPATED TO BE INCLUDED IN THE PROJECT, 2) ELEVATIONS AND FLOOR PLANS OF ALL BUILDINGS IN THE PROJECT, 3) THE LAYOUT, LOCATION, BOUNDARIES, UNIT NUMBERS, AND DIMENSIONS OF THE UNITS, AND 4) OTHER DETAIL WHICH IS SPECIFICALLY REQUIRED TO BE SHOWN UNDER SECTION 514B-33 OF THE HAWAII REVISED STATUTES. THIS CONDOMINIUM MAP IS NOT INTENDED AND SHALL NOT BE INTERPRETED AS CREATING ANY OBLIGATION TO CONSTRUCT OR INSTALL ANY IMPROVEMENTS, AMENITIES OR FACILITIES AS MAY BE DEPICTED HEREIN, AND NO PERSON MAY RELY IN ANY WAY ON ANY OTHER DETAIL OR OTHER MATTER DEPICTED HEREON. THE CONDOMINIUM MAP SHALL NOT BE DEEMED TO CONTAIN ANY REPRESENTATION OR WARRANTY WHATSOEVER.



A3 RYCROFT TOWER UNIT-305R PLAN

1/4" = 1'-0"

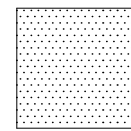
CPR-1.63

1 BR / 1 BA
305R

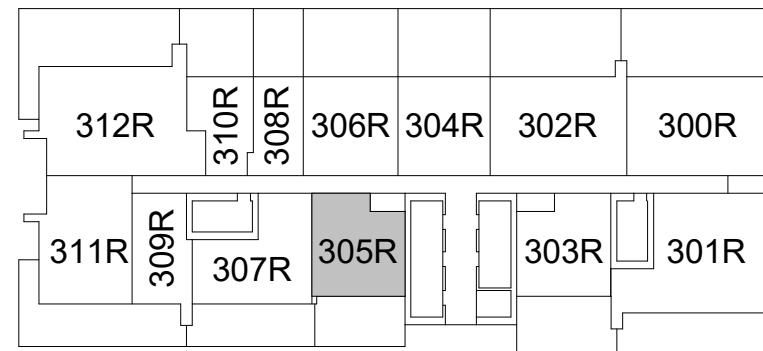
CPR NET LIVING AREA CALCULATIONS

UNIT = 523 SF NET LIVING AREA
UNIT BALCONY = 301 SF

UNIT TOTAL NET AREA = 824 SF




NOTE:
SHADED AREAS INDICATED
ON UNIT FLOOR PLANS ARE
THE AREAS MEASURED TO
DETERMINE THE CPR NET
LIVING AREA CALCULATIONS
NOTED ABOVE.



RYCROFT TOWER - KEY PLAN

PLAN
NORTH

0 2' 4' 6'
SCALE: 1/4" = 1'-0"

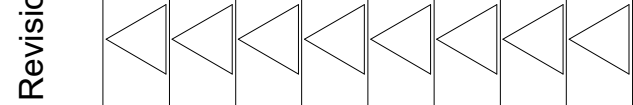


Signature

Expiration Date of the License

This work was prepared by me
or under my supervision and
construction of this project will
be under my observation.

Revision Number/ Description



Project Name

Drawing Title
RYCROFT TOWER UNIT 304R AND 305R
FLOOR PLANS

Project Number	Date
19033	3/31/2021
Drawn Author	Checked Checker
	Designed Designer

Drawing Number

CPR-1.63

Sheet No. of 2

THE PARK
ON KE'EAUMOKU
825 KEEAUMOKU STREET, HONOLULU HAWAII 96814
TMK: 2-3-018:052-060.074,075 & 077

1

2

3

4

5

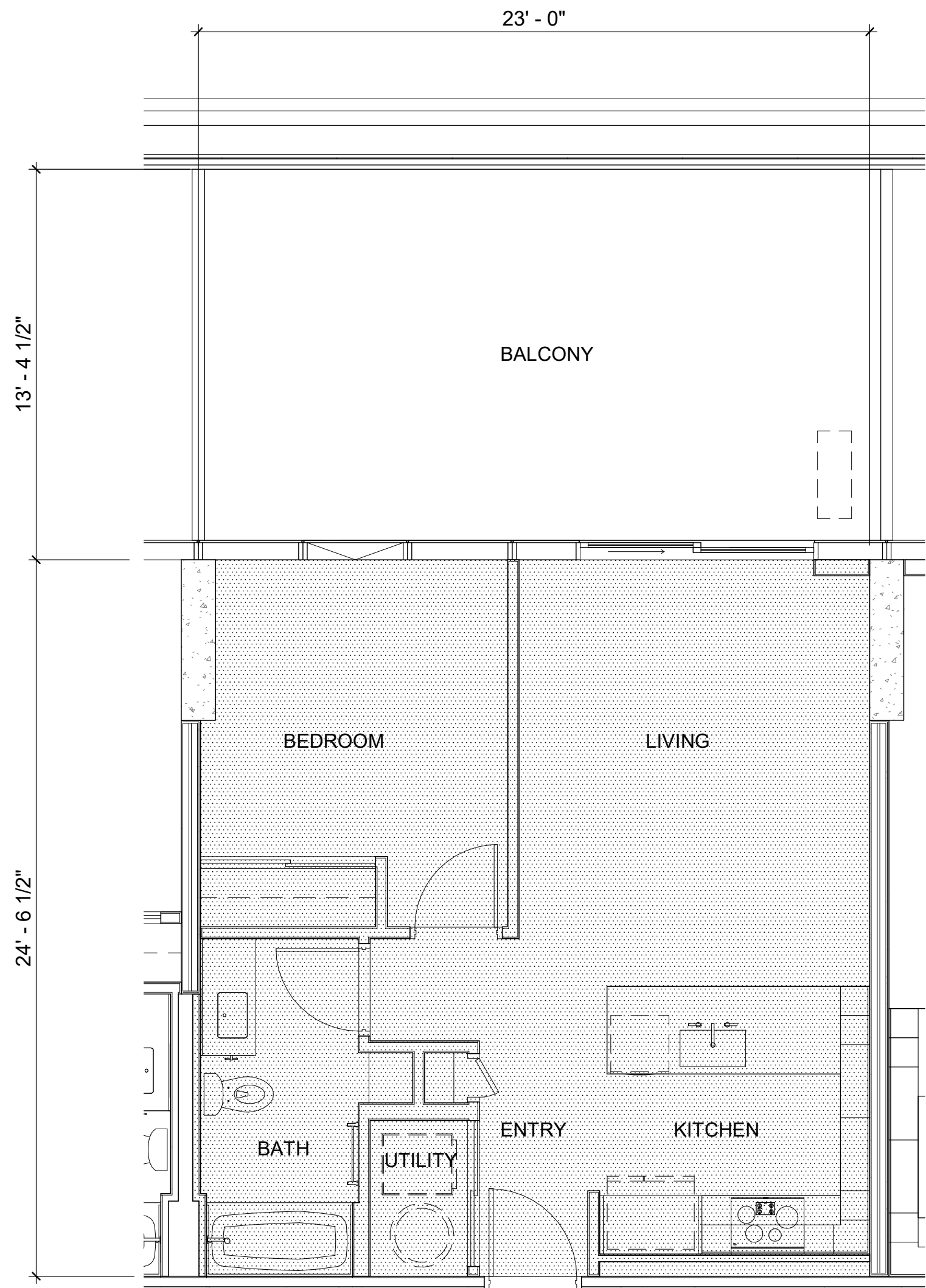
D

C

B

A

THIS CONDOMINIUM MAP, WHICH INCLUDES THIS SHEET, IS INTENDED TO SHOW 1) A SITE PLAN FOR THE PROJECT DEPICTING THE LOCATION, LAYOUT, AND ACCESS TO A PUBLIC ROAD OF ALL BUILDINGS INCLUDED OR ANTICIPATED TO BE INCLUDED IN THE PROJECT, 2) ELEVATIONS AND FLOOR PLANS OF ALL BUILDINGS IN THE PROJECT, 3) THE LAYOUT, LOCATION, BOUNDARIES, UNIT NUMBERS, AND DIMENSIONS OF THE UNITS, AND 4) OTHER DETAIL WHICH IS SPECIFICALLY REQUIRED TO BE SHOWN UNDER SECTION 514B-33 OF THE HAWAII REVISED STATUTES. THIS CONDOMINIUM MAP IS NOT INTENDED AND SHALL NOT BE INTERPRETED AS CREATING ANY OBLIGATION TO CONSTRUCT OR INSTALL ANY IMPROVEMENTS, AMENITIES OR FACILITIES AS MAY BE DEPICTED HEREIN, AND NO PERSON MAY RELY IN ANY WAY ON ANY OTHER DETAIL OR OTHER MATTER DEPICTED HEREON. THE CONDOMINIUM MAP SHALL NOT BE DEEMED TO CONTAIN ANY REPRESENTATION OR WARRANTY WHATSOEVER.



A1 RYCROFT TOWER UNIT-306R PLAN

1/4" = 1'-0"


CPR-1.64

**1 BR / 1 BA
306R**

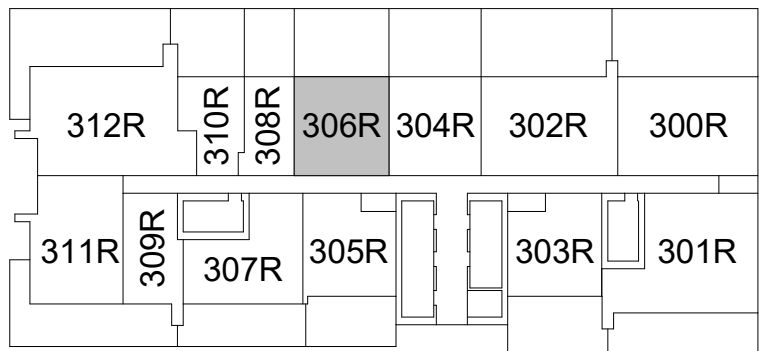
CPR NET LIVING AREA CALCULATIONS

UNIT = 562 SF NET LIVING AREA
UNIT BALCONY = 306 SF

UNIT TOTAL NET AREA = 868 SF



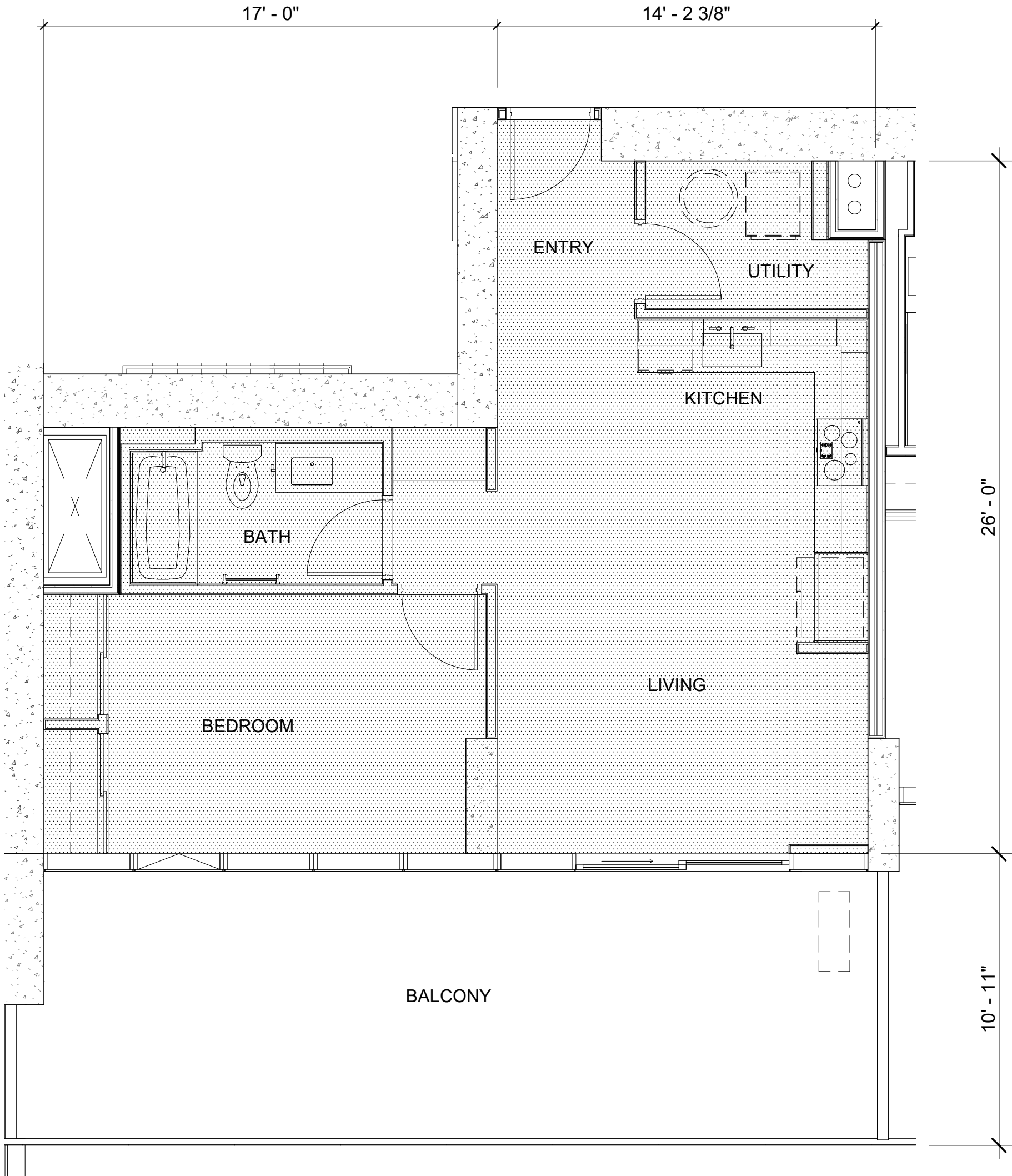
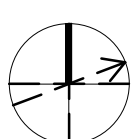
NOTE:
SHADED AREAS INDICATED
ON UNIT FLOOR PLANS ARE
THE AREAS MEASURED TO
DETERMINE THE CPR NET
LIVING AREA CALCULATIONS
NOTED ABOVE.



RYCROFT TOWER - KEY PLAN

0 2' 4' 6'
SCALE: 1/4" = 1'-0"

PLAN
NORTH



A3 RYCROFT TOWER UNIT-307R PLAN

1/4" = 1'-0"


CPR-1.64

**1 BR / 1 BA
307R**

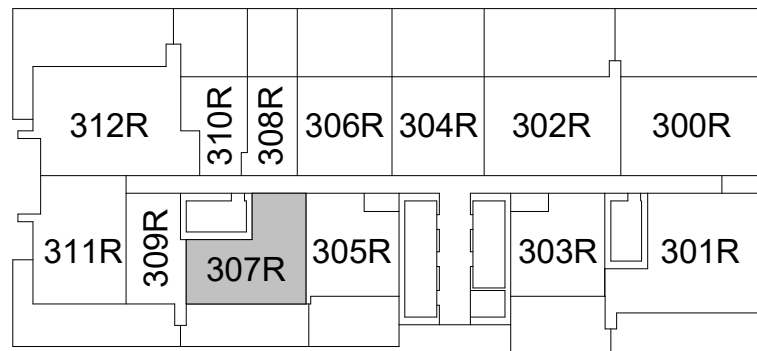
CPR NET LIVING AREA CALCULATIONS

UNIT = 618 SF NET LIVING AREA
UNIT BALCONY = 334 SF

UNIT TOTAL NET AREA = 952 SF




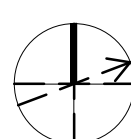
NOTE:
SHADED AREAS INDICATED
ON UNIT FLOOR PLANS ARE
THE AREAS MEASURED TO
DETERMINE THE CPR NET
LIVING AREA CALCULATIONS
NOTED ABOVE.



RYCROFT TOWER - KEY PLAN

0 2' 4' 6'
SCALE: 1/4" = 1'-0"

PLAN
NORTH

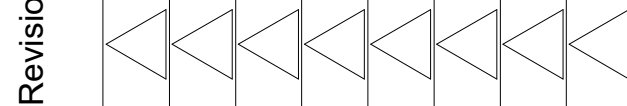


Signature

Expiration Date of the License

This work was prepared by me
or under my supervision and
construction of this project will
be under my observation.

Revision Number/ Description



Project Name

Drawing Title
RYCROFT TOWER UNIT 306R AND 307R
FLOOR PLANS

Project Number	Date
19033	3/31/2021
Drawn Author	Checked Checker
	Designed Designer

Drawing Number

CPR-1.64

Sheet No. of 2

THE PARK
ON KE'EAUMOKU
825 KEEAUMOKU STREET, HONOLULU HAWAII 96814
TMK: 2-3-018:052-060.074,075 & 077

D

C

B

A

A1 RYCROFT TOWER UNIT-308R PLAN

1/4" = 1'-0"

CPR-1.65

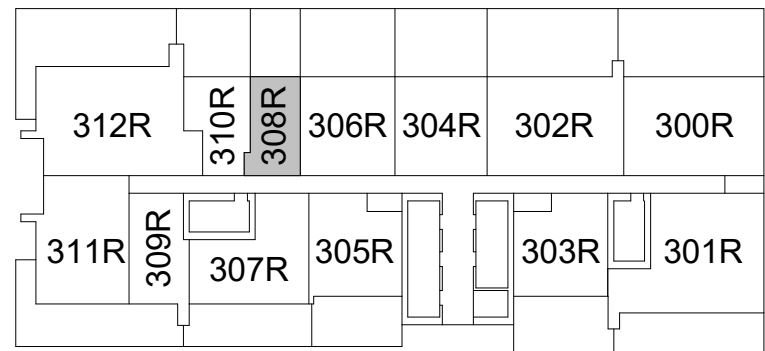
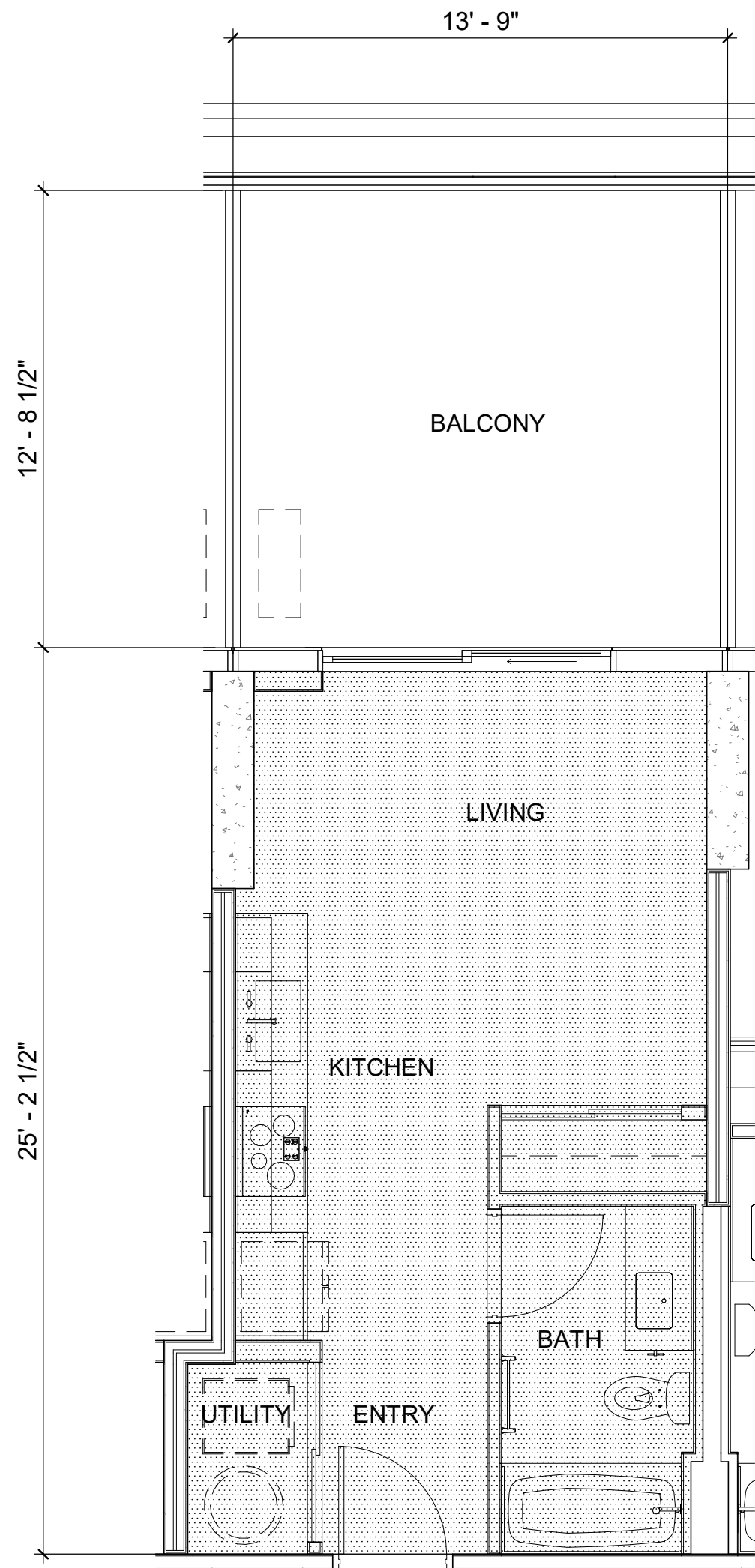
STUDIO (0 BR / 1 BA)
308R

CPR NET LIVING AREA CALCULATIONS

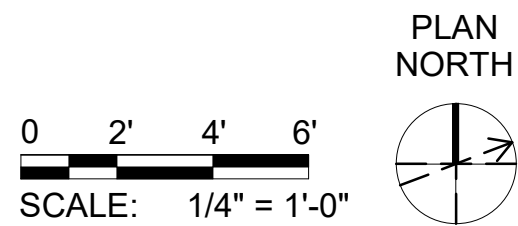
UNIT = 324 SF NET LIVING AREA
UNIT BALCONY = 176 SF

UNIT TOTAL NET AREA = 500 SF

NOTE:
SHADED AREAS INDICATED
ON UNIT FLOOR PLANS ARE
THE AREAS MEASURED TO
DETERMINE THE CPR NET
LIVING AREA CALCULATIONS
NOTED ABOVE.



RYCROFT TOWER - KEY PLAN



A3 RYCROFT TOWER UNIT-309R PLAN

1/4" = 1'-0"

CPR-1.65

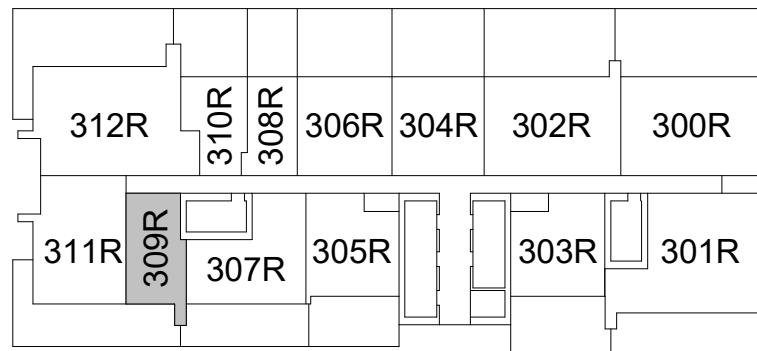
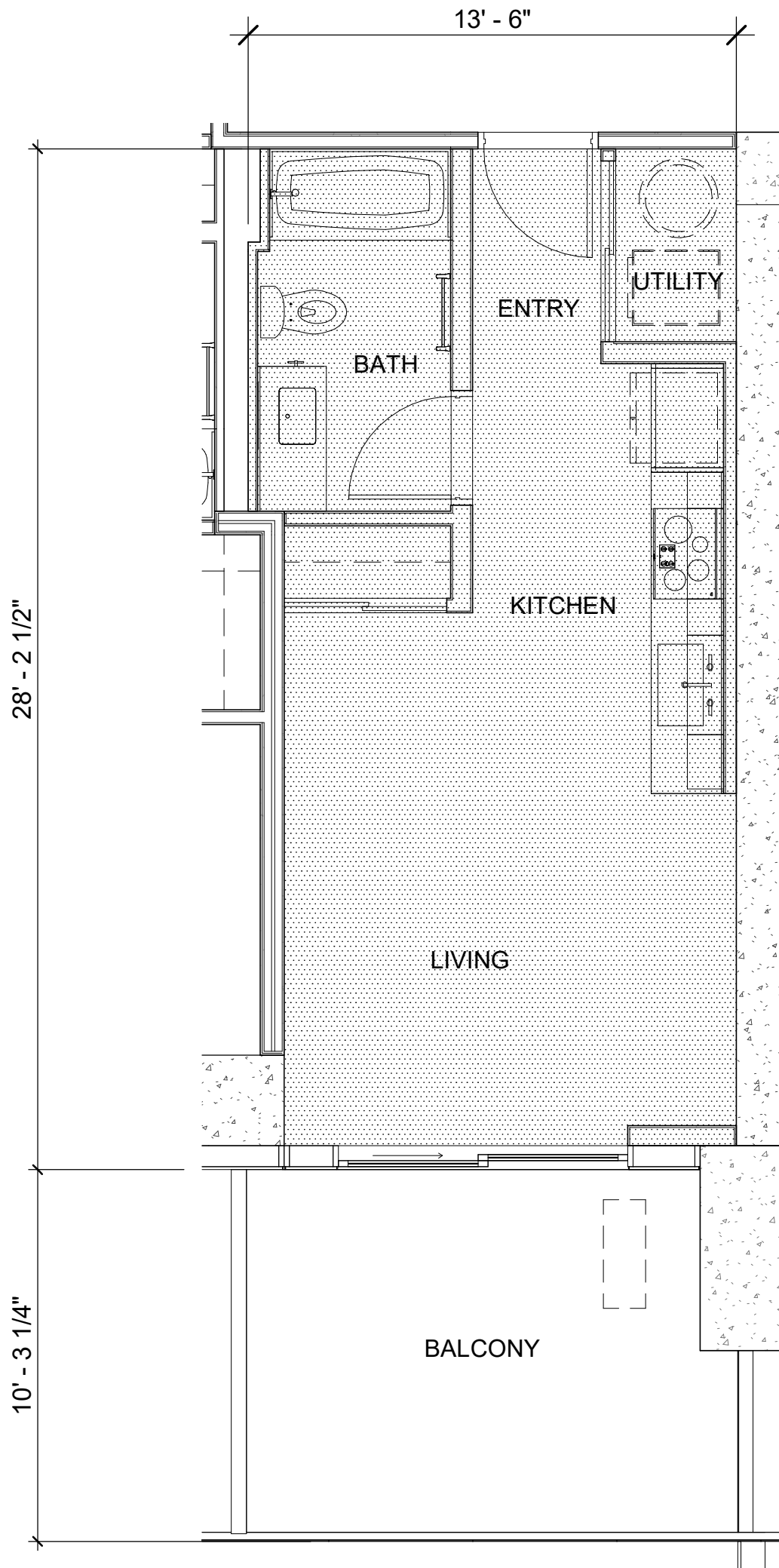
STUDIO (0 BR / 1 BR)
309R

CPR NET LIVING AREA CALCULATIONS

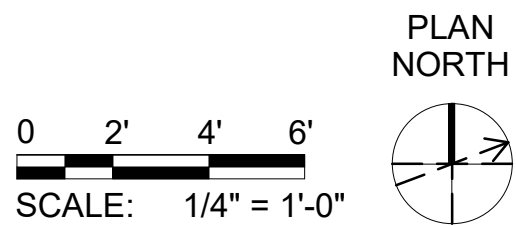
UNIT = 353 SF NET LIVING AREA
UNIT BALCONY = 138 SF

UNIT TOTAL NET AREA = 491 SF


NOTE:
SHADED AREAS INDICATED
ON UNIT FLOOR PLANS ARE
THE AREAS MEASURED TO
DETERMINE THE CPR NET
LIVING AREA CALCULATIONS
NOTED ABOVE.



RYCROFT TOWER - KEY PLAN



THIS CONDOMINIUM MAP, WHICH INCLUDES THIS SHEET, IS INTENDED TO SHOW 1) A SITE PLAN FOR THE PROJECT DEPICTING THE LOCATION, LAYOUT, AND ACCESS TO A PUBLIC ROAD OF ALL BUILDINGS INCLUDED OR ANTICIPATED TO BE INCLUDED IN THE PROJECT, 2) ELEVATIONS AND FLOOR PLANS OF ALL BUILDINGS IN THE PROJECT, 3) THE LAYOUT, LOCATION, BOUNDARIES, UNIT NUMBERS, AND DIMENSIONS OF THE UNITS, AND 4) OTHER DETAIL WHICH IS SPECIFICALLY REQUIRED TO BE SHOWN UNDER SECTION 514B-33 OF THE HAWAII REVISED STATUTES. THIS CONDOMINIUM MAP IS NOT INTENDED AND SHALL NOT BE INTERPRETED AS CREATING ANY OBLIGATION TO CONSTRUCT OR INSTALL ANY IMPROVEMENTS, AMENITIES OR FACILITIES AS MAY BE DEPICTED HEREIN, AND NO PERSON MAY RELY IN ANY WAY ON ANY OTHER DETAIL OR OTHER MATTER DEPICTED HEREON. THE CONDOMINIUM MAP SHALL NOT BE DEEMED TO CONTAIN ANY REPRESENTATION OR WARRANTY WHATSOEVER.



Signature

Expiration Date of the License

This work was prepared by me or under my supervision and construction of this project will be under my observation.

Revision Number/ Description

THE PARK
ON KE'EAUMOKU

825 KEEAUMOKU STREET, HONOLULU HAWAII 96814
TMK: 2-3-018:052-060,074,075 & 077

Project Name

Drawing Title
RYCROFT TOWER UNIT 308R AND 309R
FLOOR PLANS

Project Number	Date
19033	3/31/2021
Drawn Author	Checked Checker
	Designed Designer

Drawing Number

CPR-1.65

Sheet No. ____ of ____ 2

D
C
B
A

1

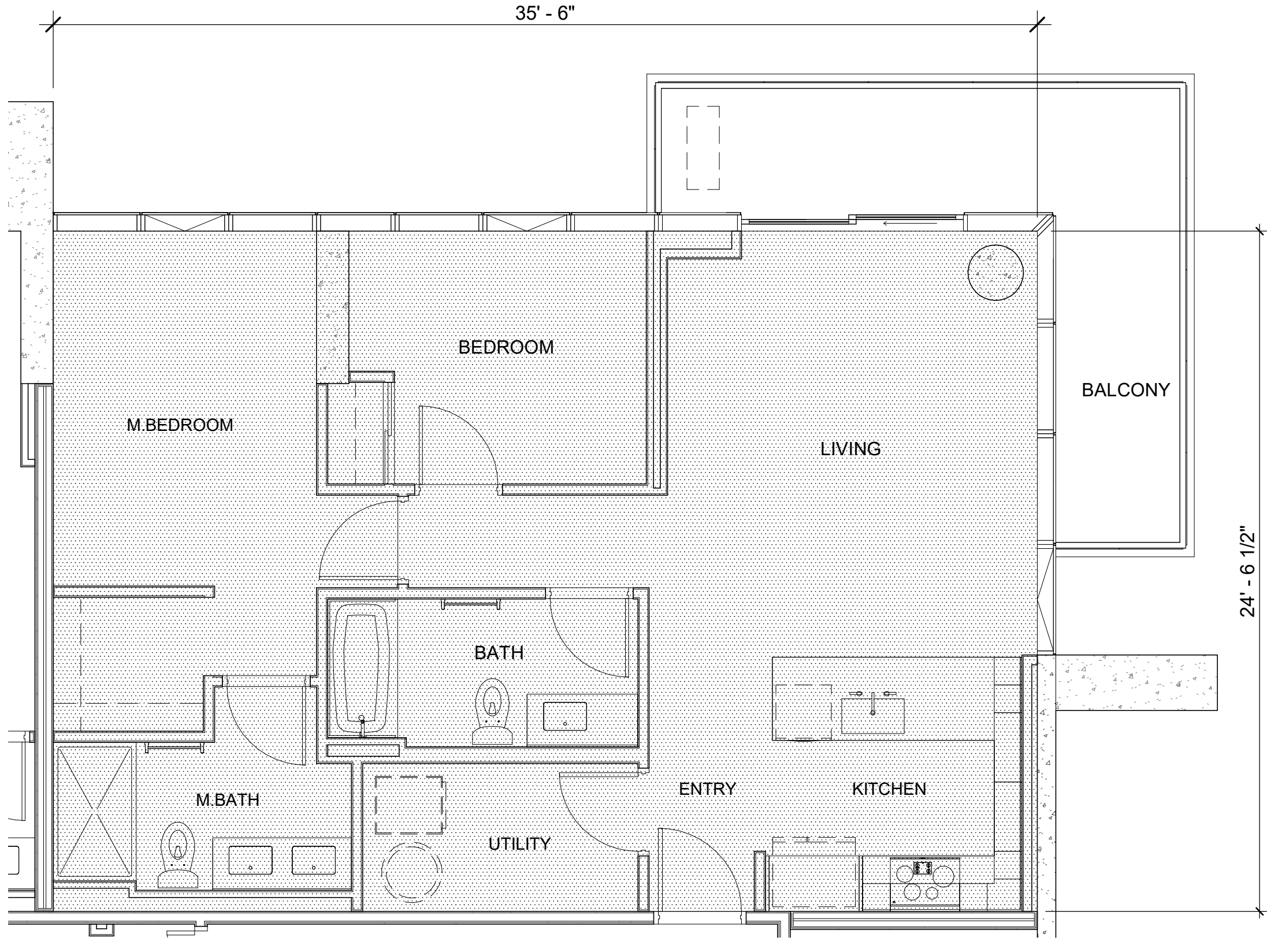
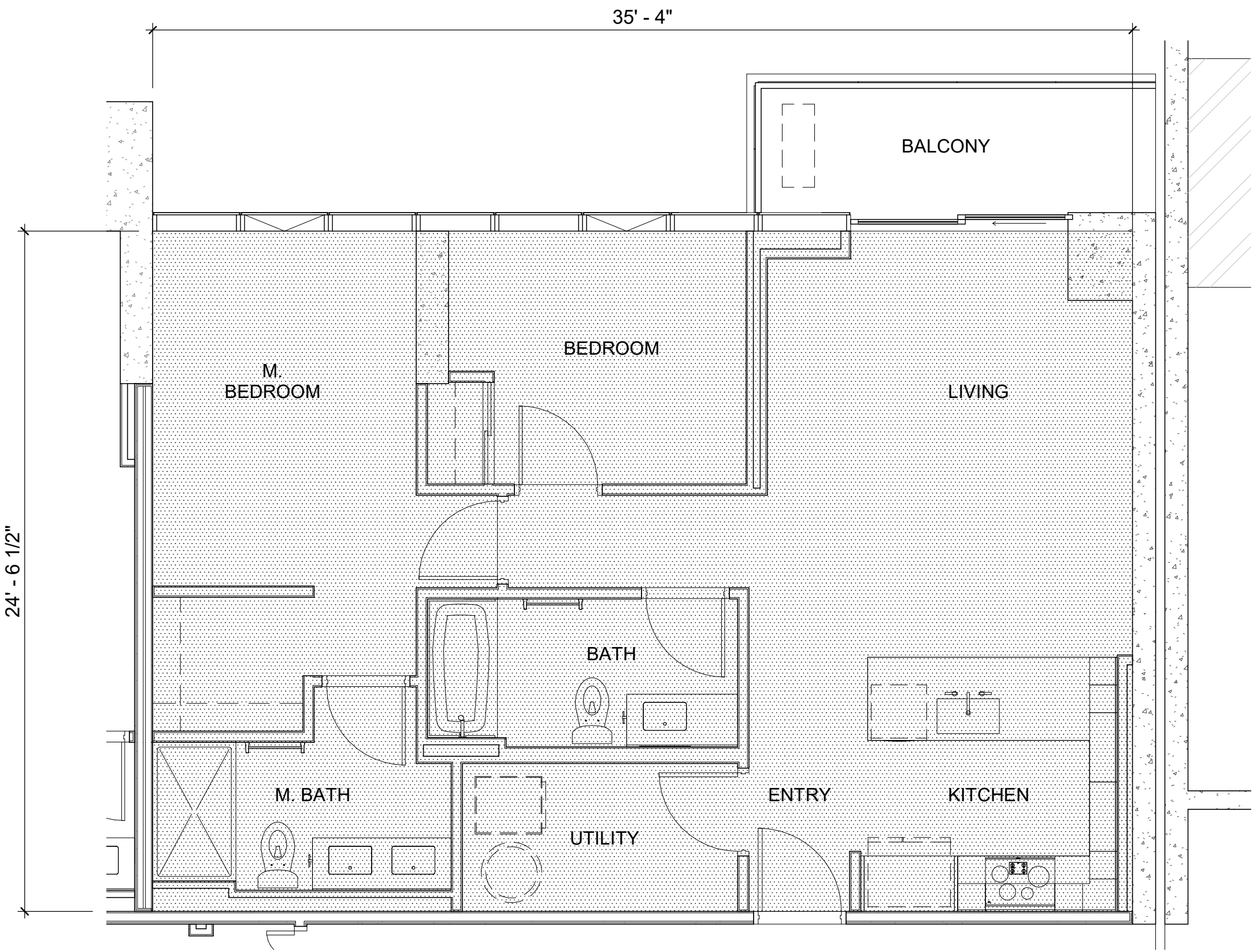
2

3

4

5

THIS CONDOMINIUM MAP, WHICH INCLUDES THIS SHEET, IS INTENDED TO SHOW 1) A SITE PLAN FOR THE PROJECT DEPICTING THE LOCATION, LAYOUT, AND ACCESS TO A PUBLIC ROAD OF ALL BUILDINGS INCLUDED OR ANTICIPATED TO BE INCLUDED IN THE PROJECT, 2) ELEVATIONS AND FLOOR PLANS OF ALL BUILDINGS IN THE PROJECT, 3) THE LAYOUT, LOCATION, BOUNDARIES, UNIT NUMBERS, AND DIMENSIONS OF THE UNITS, AND 4) OTHER DETAIL WHICH IS SPECIFICALLY REQUIRED TO BE SHOWN UNDER SECTION 514B-33 OF THE HAWAII REVISED STATUTES. THIS CONDOMINIUM MAP IS NOT INTENDED AND SHALL NOT BE INTERPRETED AS CREATING ANY OBLIGATION TO CONSTRUCT OR INSTALL ANY IMPROVEMENTS, AMENITIES OR FACILITIES AS MAY BE DEPICTED HEREIN, AND NO PERSON MAY RELY IN ANY WAY ON ANY OTHER DETAIL OR OTHER MATTER DEPICTED HEREON. THE CONDOMINIUM MAP SHALL NOT BE DEEMED TO CONTAIN ANY REPRESENTATION OR WARRANTY WHATSOEVER.



A1 RYCROFT TOWER UNIT-00-MID PLAN (4TH TO 15TH)
1/4" = 1'-0"

CPR-1.70

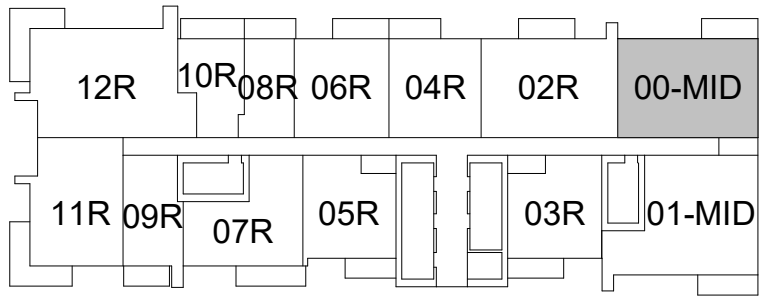
2 BR / 2 BA
400MID, 500MID, 600MID, 700MID ~ 1500MID

CPR NET LIVING AREA CALCULATIONS

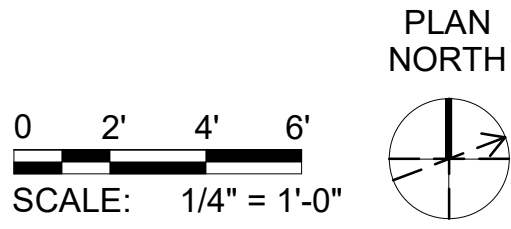
UNIT = 871 SF NET LIVING AREA
UNIT BALCONY = 71 SF

UNIT TOTAL NET AREA = 942SF

NOTE:
SHADED AREAS INDICATED
ON UNIT FLOOR PLANS ARE
THE AREAS MEASURED TO
DETERMINE THE CPR NET
LIVING AREA CALCULATIONS
NOTED ABOVE.



RYCROFT TOWER - KEY PLAN



A3 RYCROFT TOWER UNIT-00R PLAN (16TH TO 44TH)
1/4" = 1'-0"

CPR-1.70

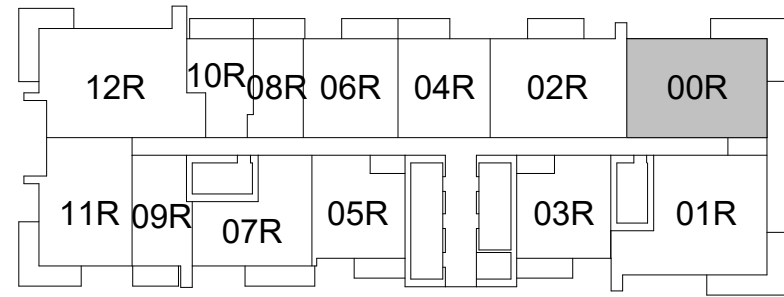
2 BR / 2 BA
1600R, 1700R, 1800R, 1900R ~ 4400R

CPR NET LIVING AREA CALCULATIONS


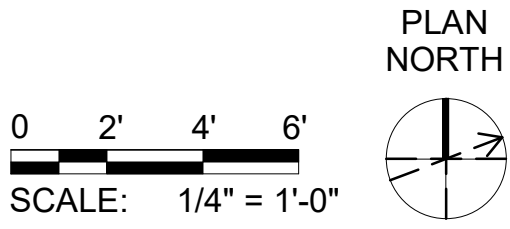
UNIT = 871 SF NET LIVING AREA
UNIT BALCONY = 162 SF

UNIT TOTAL NET AREA = 1,033 SF

NOTE:
SHADED AREAS INDICATED
ON UNIT FLOOR PLANS ARE
THE AREAS MEASURED TO
DETERMINE THE CPR NET
LIVING AREA CALCULATIONS
NOTED ABOVE.



RYCROFT TOWER - KEY PLAN



Signature

Expiration Date of the License

This work was prepared by me
or under my supervision and
construction of this project will
be under my observation.

Revision Number/ Description

THE PARK
ON KE'EAUMOKU
825 KEEAUMOKU STREET, HONOLULU HAWAII 96814
TMK: 2-3-018:052-060.074.075 & 077

Project Name

Drawing Title
RYCROFT TOWER UNIT 00-MID AND 00R
FLOOR PLANS

Project Number 19033	Date 3/31/2021
Drawn Author	Checked Checker
	Designed Designer

Drawing Number
CPR-1.70
Sheet No. ____ of 2

Revision Number/ Description



ON KE`EAUMOKU

3825 KEEAUMOKU STREET, HONOLULU HAWAII 96814

TMK: 2-3-018:052-060,074,075 & 077

Project Name

Drawing Title
RYCROFT TOWER UNIT 01-MID AND 01R
FLOOR PLANS

Project Number

19033

Date

3/31/2021

Drawn

Checked	
---------	--

Designed

Drawing Number

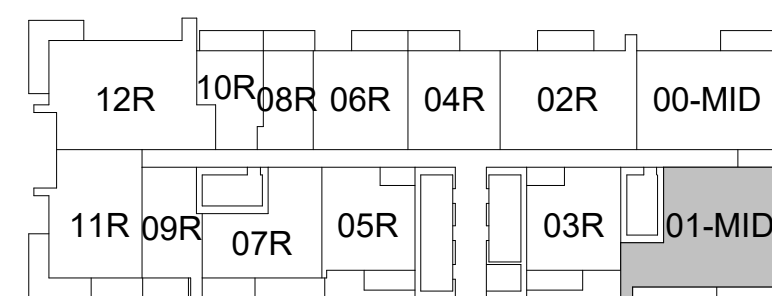
CPR-1.71

Sheet No. of 2

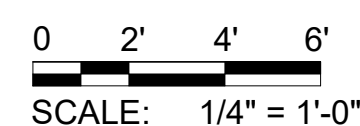


CPR-171

NOTE:
SHADED AREAS INDICATED
ON UNIT FLOOR PLANS ARE
THE AREAS MEASURED TO
DETERMINE THE CPR NET
LIVING AREA CALCULATIONS
NOTED ABOVE.

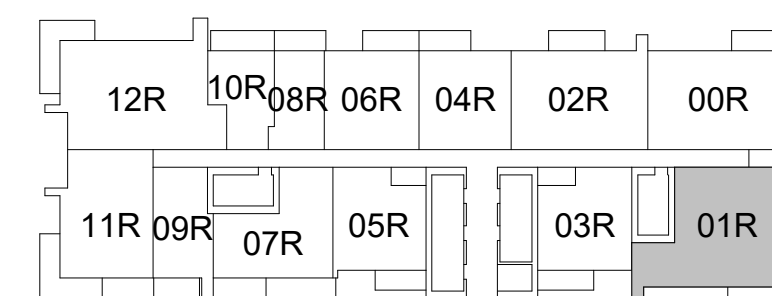


RYCROFT TOWER - KEY PLAN

PLAN
NORTH

CPR-175

NOTE:
SHADED AREAS INDICATED
ON UNIT FLOOR PLANS ARE
THE AREAS MEASURED TO
DETERMINE THE CPR NET
LIVING AREA CALCULATIONS
NOTED ABOVE.

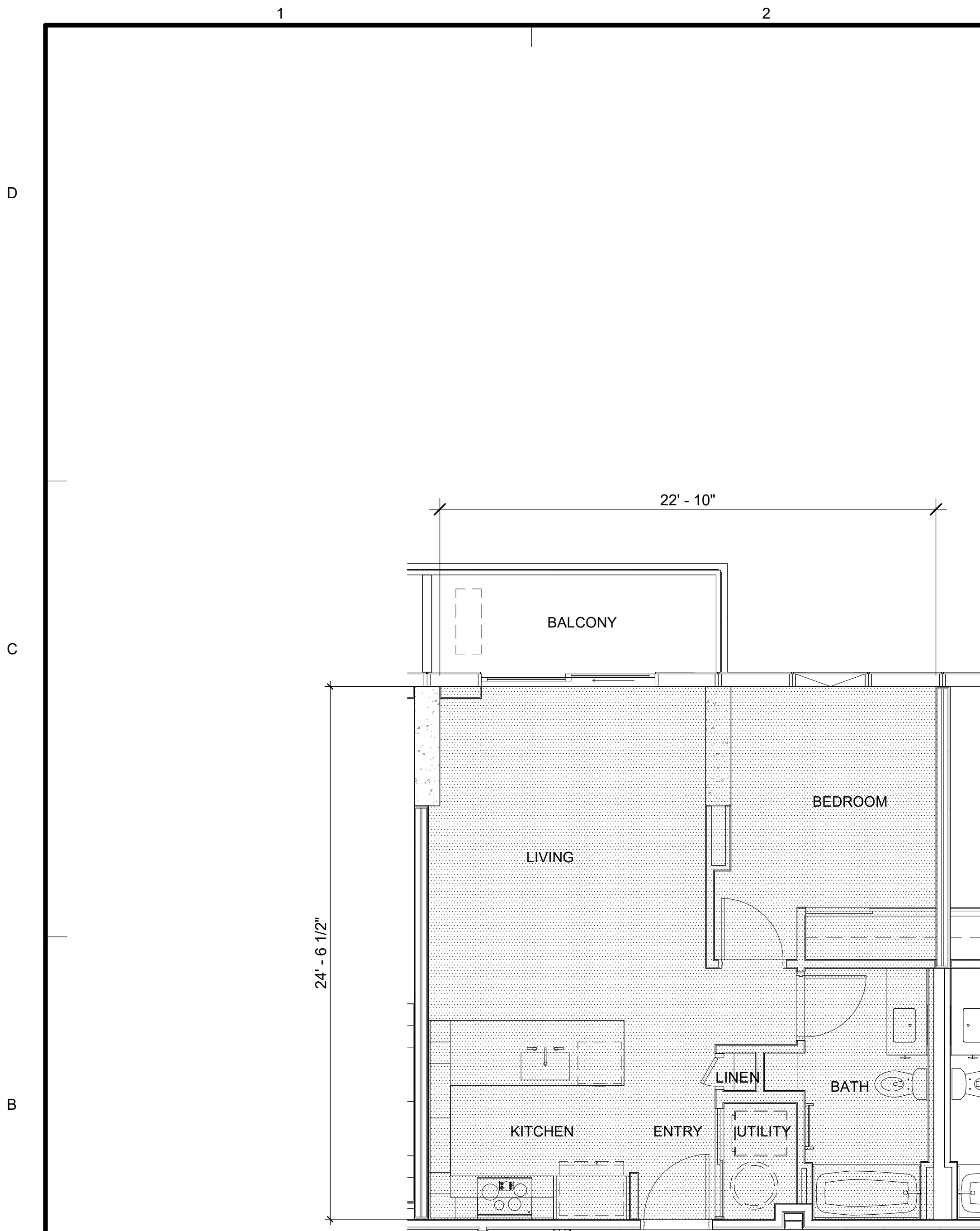


RYCROFT TOWER - KEY PLAN

PLAN
NORTH

Sheet No. of 2





A1 RYCROFT TOWER UNIT-04R PLAN (4TH TO 24TH)

1/4" = 1'-0"

CPR-1.73

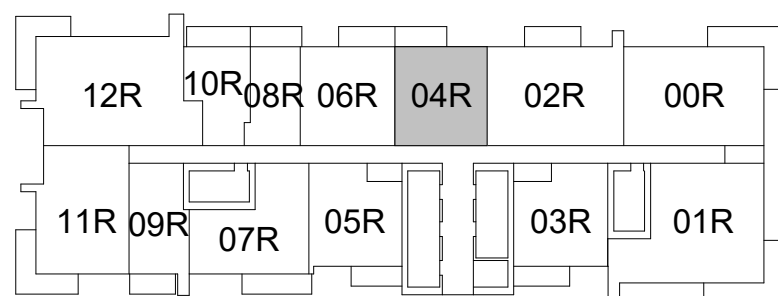
1 BR / 1 BA
404R, 504R, 604R ~ 4404R

CPR NET LIVING AREA CALCULATIONS

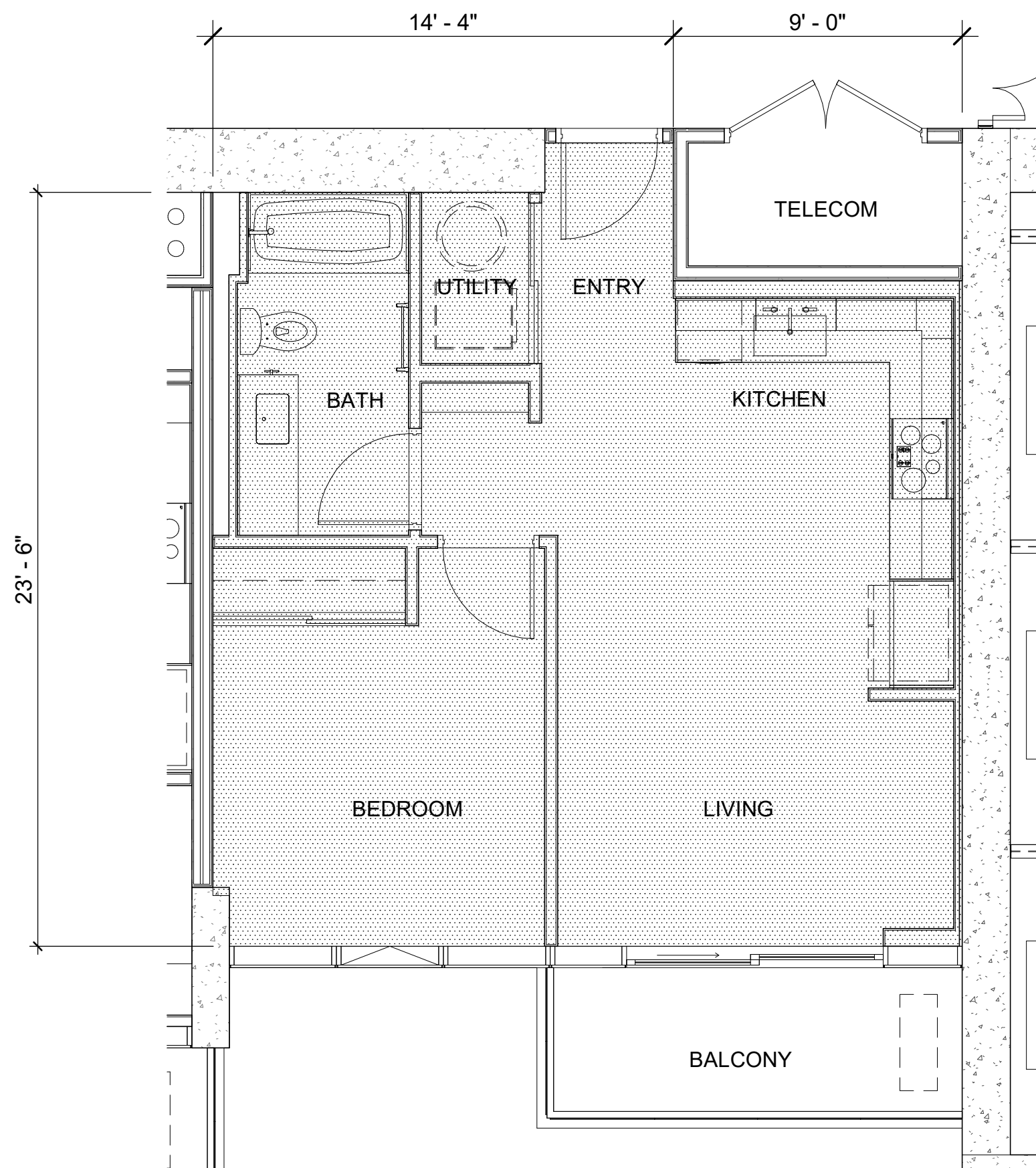
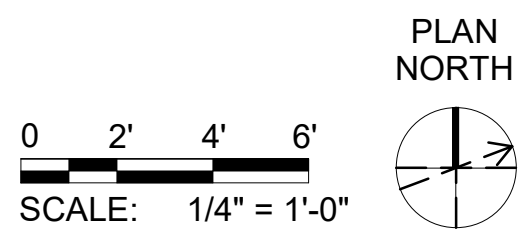
UNIT = 569 SF NET LIVING AREA
UNIT BALCONY = 70 SF

UNIT TOTAL NET AREA = 639 SF

NOTE:
SHADED AREAS INDICATED
ON UNIT FLOOR PLANS ARE
THE AREAS MEASURED TO
DETERMINE THE CPR NET
LIVING AREA CALCULATIONS
NOTED ABOVE.



RYCROFT TOWER - KEY PLAN



A3 RYCROFT TOWER UNIT-05R PLAN (4TH TO 44TH)

1/4" = 1'-0"

CPR-1.73

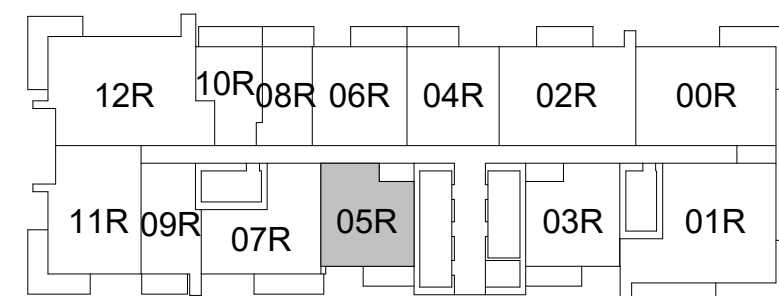
1 BR / 1 BA
405R, 505R, 605R ~ 4405R

CPR NET LIVING AREA CALCULATIONS

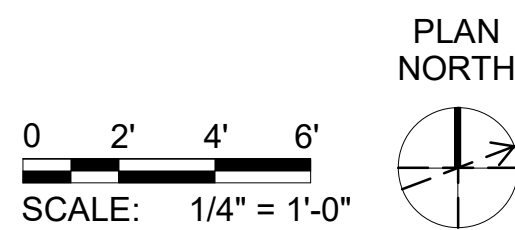
UNIT = 523 SF NET LIVING AREA
UNIT BALCONY = 67 SF

UNIT TOTAL NET AREA = 590 SF


NOTE:
SHADED AREAS INDICATED
ON UNIT FLOOR PLANS ARE
THE AREAS MEASURED TO
DETERMINE THE CPR NET
LIVING AREA CALCULATIONS
NOTED ABOVE.



RYCROFT TOWER - KEY PLAN



THIS CONDOMINIUM MAP, WHICH INCLUDES THIS SHEET, IS INTENDED TO SHOW 1) A SITE PLAN FOR THE PROJECT DEPICTING THE LOCATION, LAYOUT, AND ACCESS TO A PUBLIC ROAD OF ALL BUILDINGS INCLUDED OR ANTICIPATED TO BE INCLUDED IN THE PROJECT, 2) ELEVATIONS AND FLOOR PLANS OF ALL BUILDINGS IN THE PROJECT, 3) THE LAYOUT, LOCATION, BOUNDARIES, UNIT NUMBERS, AND DIMENSIONS OF THE UNITS, AND 4) OTHER DETAIL WHICH IS SPECIFICALLY REQUIRED TO BE SHOWN UNDER SECTION 514B-33 OF THE HAWAII REVISED STATUTES. THIS CONDOMINIUM MAP IS NOT INTENDED AND SHALL NOT BE INTERPRETED AS CREATING ANY OBLIGATION TO CONSTRUCT OR INSTALL ANY IMPROVEMENTS, AMENITIES OR FACILITIES AS MAY BE DEPICTED HEREIN, AND NO PERSON MAY RELY IN ANY WAY ON ANY OTHER DETAIL OR OTHER MATTER DEPICTED HEREON. THE CONDOMINIUM MAP SHALL NOT BE DEEMED TO CONTAIN ANY REPRESENTATION OR WARRANTY WHATSOEVER.



Design
Partners
Incorporated


Architecture Planning Interiors

Signature

Expiration Date of the License

This work was prepared by me or under my supervision and construction of this project will be under my observation.

Revision Number/	Description
<	<
<	<
<	<
<	<
<	<
<	<
<	<
<	<
<	<
<	<



ON KE'EAUMOKU

825 KEEAUMOKU STREET, HONOLULU HAWAII 96814

TMK: 2-3-018:052-060,074,075 & 077

Project Name

Drawing Title

RYCROFT TOWER UNIT 04R AND 05R FLOOR PLANS

Project Number	Date
19033	3/31/2021

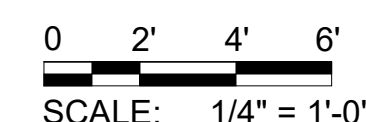
Drawn	Checked	Designed
Author	Checker	Designer

Drawing Number

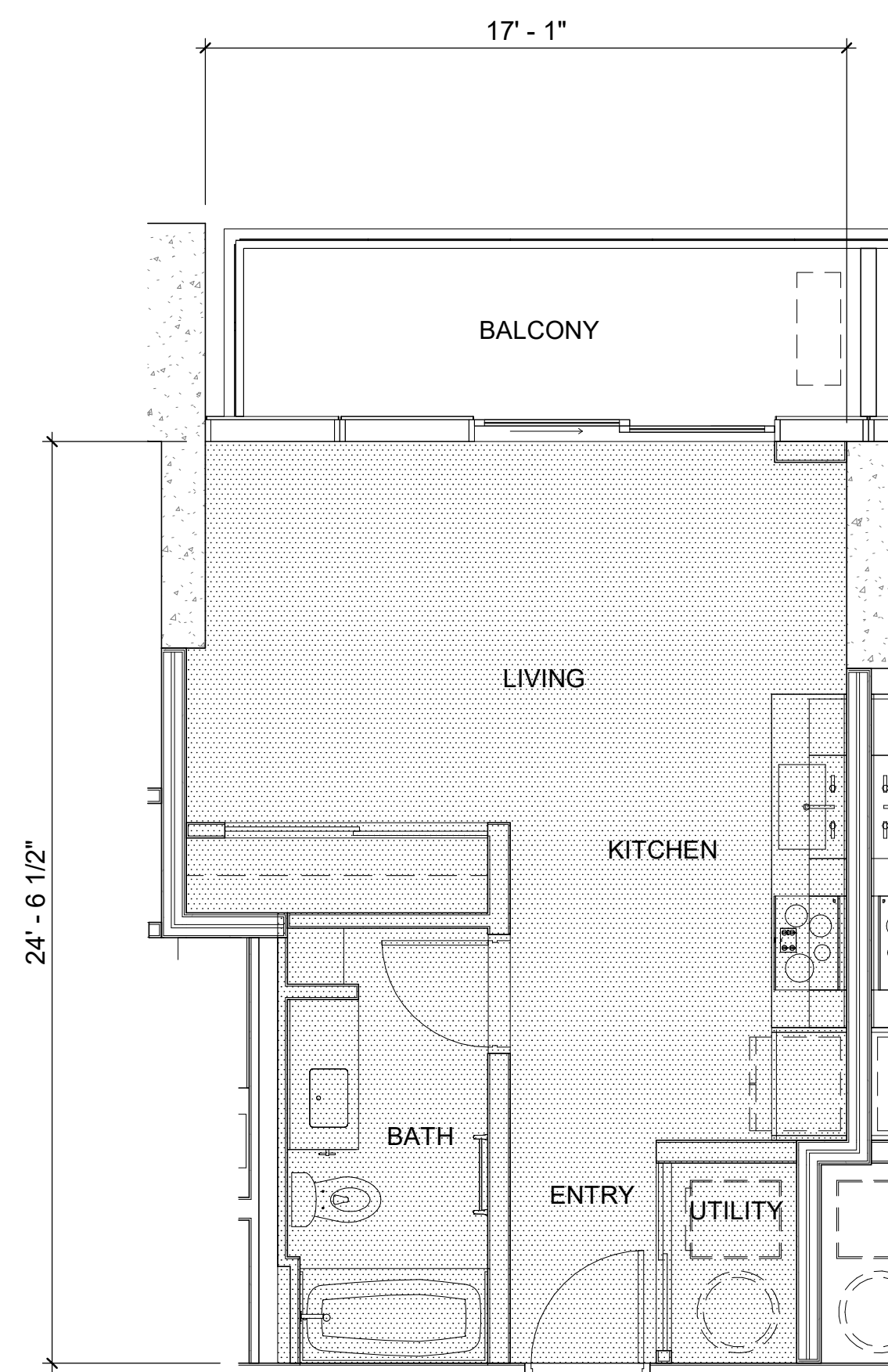
CPR-1.73

Sheet No.

of 2



THIS CONDOMINIUM MAP, WHICH INCLUDES THIS SHEET, IS INTENDED TO SHOW 1) A SITE PLAN FOR THE PROJECT DEPICTING THE LOCATION, LAYOUT, AND ACCESS TO A PUBLIC ROAD OF ALL BUILDINGS INCLUDED OR ANTICIPATED TO BE INCLUDED IN THE PROJECT, 2) ELEVATIONS AND FLOOR PLANS OF ALL BUILDINGS IN THE PROJECT, 3) THE LAYOUT, LOCATION, BOUNDARIES, UNIT NUMBERS, AND DIMENSIONS OF THE UNITS, AND 4) OTHER DETAIL WHICH IS SPECIFICALLY REQUIRED TO BE SHOWN UNDER SECTION 514B-33 OF THE HAWAII REVISED STATUTES. THIS CONDOMINIUM MAP IS NOT INTENDED AND SHALL NOT BE INTERPRETED AS CREATING ANY OBLIGATION TO CONSTRUCT OR INSTALL ANY IMPROVEMENTS, AMENITIES OR FACILITIES AS MAY BE DEPICTED HEREIN, AND NO PERSON MAY RELY IN ANY WAY ON ANY OTHER DETAIL OR OTHER MATTER DEPICTED HEREON. THE CONDOMINIUM MAP SHALL NOT BE DEEMED TO CONTAIN ANY REPRESENTATION OR WARRANTY WHATSOEVER.

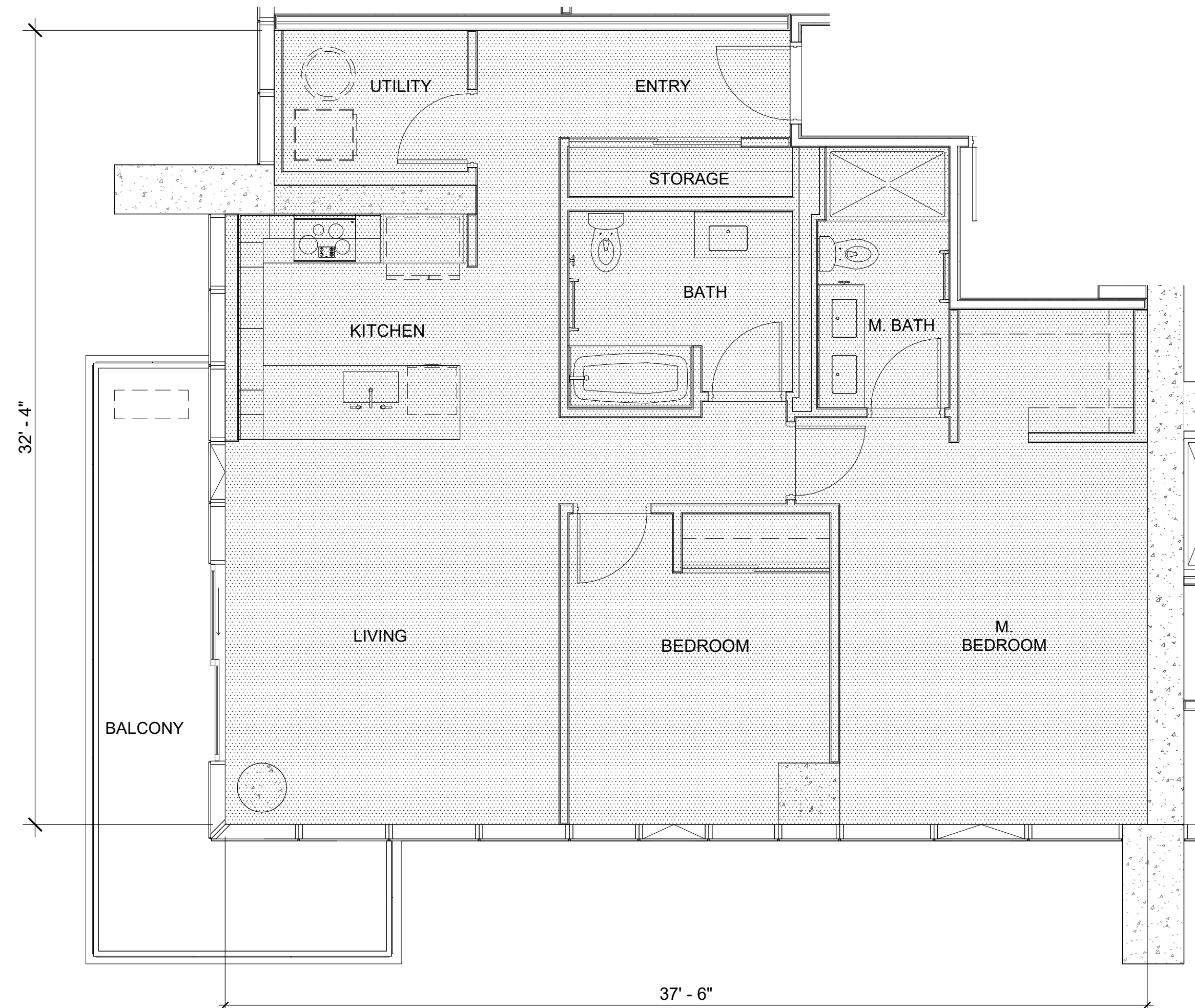


A1 RYCROFT TOWER UNIT-10R PLAN (4TH TO 24TH)
1/4" = 1'-0"

Sheet No. of 2



THIS CONDOMINIUM MAP, WHICH INCLUDES THIS SHEET, IS INTENDED TO SHOW 1) A SITE PLAN FOR THE PROJECT DEPICTING THE LOCATION, LAYOUT, AND ACCESS TO A PUBLIC ROAD OF ALL BUILDINGS INCLUDED OR ANTICIPATED TO BE INCLUDED IN THE PROJECT, 2) ELEVATIONS AND FLOOR PLANS OF ALL BUILDINGS IN THE PROJECT, 3) THE LAYOUT, LOCATION, BOUNDARIES, UNIT NUMBERS, AND DIMENSIONS OF THE UNITS, AND 4) OTHER DETAIL WHICH IS SPECIFICALLY REQUIRED TO BE SHOWN UNDER SECTION 514B-33 OF THE HAWAII REVISED STATUTES. THIS CONDOMINIUM MAP IS NOT INTENDED AND SHALL NOT BE INTERPRETED AS CREATING ANY OBLIGATION TO CONSTRUCT OR INSTALL ANY IMPROVEMENTS, AMENITIES OR FACILITIES AS MAY BE DEPICTED HEREIN, AND NO PERSON MAY RELY IN ANY WAY ON ANY OTHER DETAIL OR OTHER MATTER DEPICTED HEREON. THE CONDOMINIUM MAP SHALL NOT BE DEEMED TO CONTAIN ANY REPRESENTATION OR WARRANTY WHATSOEVER.



37' - 6"

(A3)

RYCROFT TOWER UNIT-19R PLAN (25TH TO 44TH)

1/4" = 1'-0"

CPR-1.79

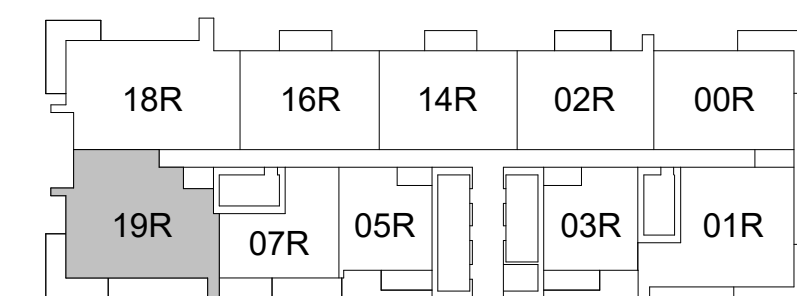
2 BR / 2 BA
2519R, 2619R, 2719R ~ 4419R

CPR NET LIVING AREA CALCULATIONS

UNIT = 1,074 SF NET LIVING AREA
UNIT BALCONY = 164 SF

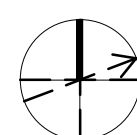
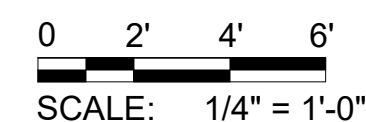
UNIT TOTAL NET AREA = 1,238 SF

NOTE:
SHADED AREAS INDICATED
ON UNIT FLOOR PLANS ARE
THE AREAS MEASURED TO
DETERMINE THE CPR NET
LIVING AREA CALCULATIONS
NOTED ABOVE.



RYCROFT TOWER - KEY PLAN

PLAN
NORTH


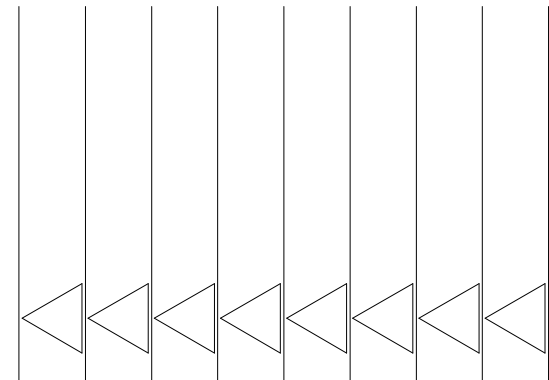


Signature

Expiration Date of the License

This work was prepared by me
or under my supervision and
construction of this project will
be under my observation.

Revision Number/ Description



ON KE'EAUMOKU

825 KEEAUMOKU STREET, HONOLULU HAWAII 96814

TMK: 2-3-018:052-060,074,075 & 077

Project Name

Drawing Title
RYCROFT TOWER UNIT 19R FLOOR
PLAN

Project Number	Date
19033	3/31/2021

Drawn Author	Checked Checker	Designed Designer
-----------------	--------------------	----------------------

Drawing Number

CPR-1.79

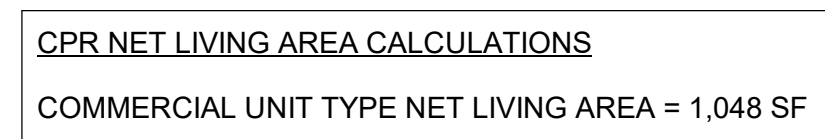
Sheet No. of 2

D

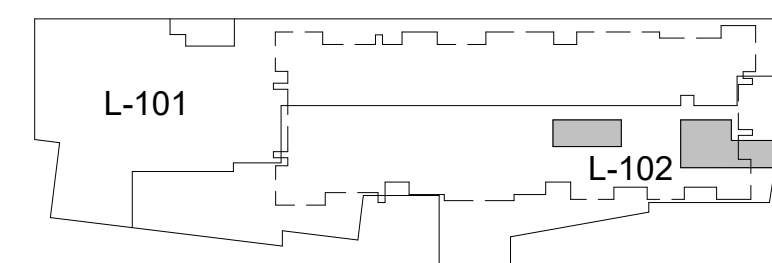
C

B

A



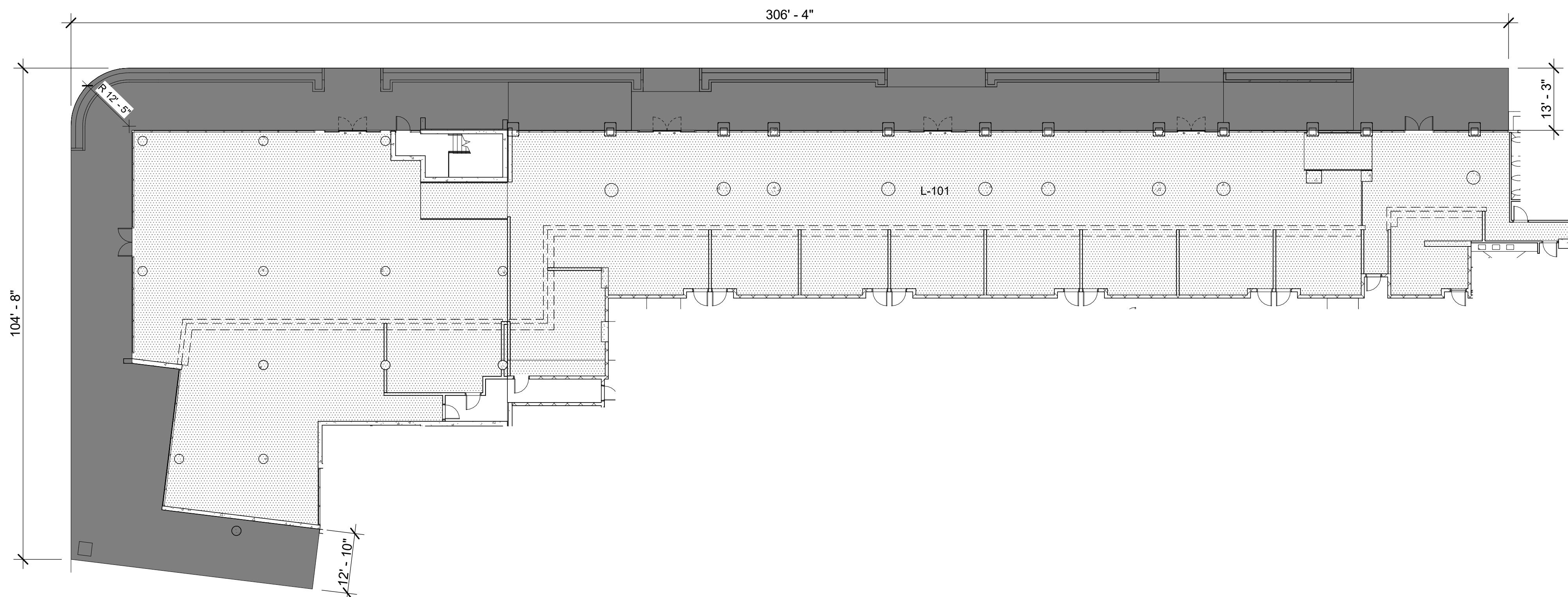
NOTE:
SHADED AREAS INDICATED
ON UNIT FLOOR PLANS ARE
THE AREAS MEASURED TO
DETERMINE THE CPR NET
LIVING AREA CALCULATIONS
NOTED ABOVE.



LIONA TOWER & COMMERCIAL TOWER - KEY PLAN

C1 LIONA TOWER 1ST FLOOR COMMERCIAL UNIT - L-102 FLOOR PLAN
1/16" = 1'-0"

CPR-1.80



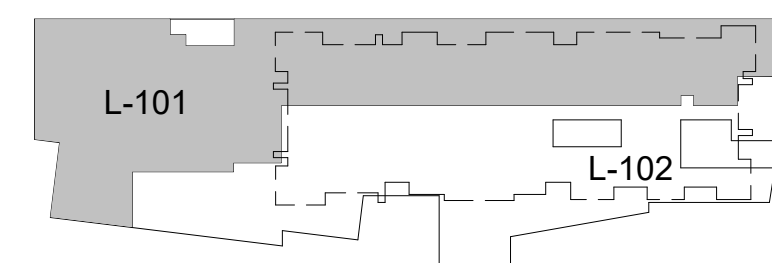
(A1) LIONA TOWER AND COMMERCIAL TOWER 1ST FLOOR COMMERCIAL UNIT - L-101 FLOOR PLAN
1/16" = 1'-0"

CPR-1.80

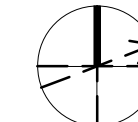
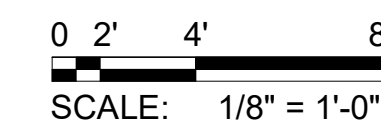
CPR NET LIVING AREA CALCULATIONS

COMMERCIAL UNIT L101 NET LIVING AREA = 12,684 SF
COMMERCIAL UNIT L101 APPURTENANT AREA = 5.988 SF


NOTE:
SHADED AREAS INDICATED
ON UNIT FLOOR PLANS ARE
THE AREAS MEASURED TO
DETERMINE THE CPR NET
LIVING AREA CALCULATIONS
NOTED ABOVE.



LIONA TOWER & COMMERCIAL TOWER - KEY PLAN
PLAN
NORTH



THIS CONDOMINIUM MAP, WHICH INCLUDES THIS SHEET, IS INTENDED TO SHOW 1) A SITE PLAN FOR THE PROJECT DEPICTING THE LOCATION, LAYOUT, AND ACCESS TO A PUBLIC ROAD OF ALL BUILDINGS INCLUDED OR ANTICIPATED TO BE INCLUDED IN THE PROJECT, 2) ELEVATIONS AND FLOOR PLANS OF ALL BUILDINGS IN THE PROJECT, 3) THE LAYOUT, LOCATION, BOUNDARIES, UNIT NUMBERS, AND DIMENSIONS OF THE UNITS, AND 4) OTHER DETAIL WHICH IS SPECIFICALLY REQUIRED TO BE SHOWN UNDER SECTION 514B-33 OF THE HAWAII REVISED STATUTES. THIS CONDOMINIUM MAP IS NOT INTENDED AND SHALL NOT BE INTERPRETED AS CREATING ANY OBLIGATION TO CONSTRUCT OR INSTALL ANY IMPROVEMENTS, AMENITIES OR FACILITIES AS MAY BE DEPICTED HEREIN, AND NO PERSON MAY RELY IN ANY WAY ON ANY OTHER DETAIL OR OTHER MATTER DEPICTED HEREON. THE CONDOMINIUM MAP SHALL NOT BE DEEMED TO CONTAIN ANY REPRESENTATION OR WARRANTY WHATSOEVER.



Signature

Expiration Date of the License

This work was prepared by me
or under my supervision and
construction of this project will
be under my observation.

 Revision Number/ Description |

ON KE`EAUMOKU

3825 KEEAUMOKU STREET, HONOLULU HAWAII 96814

TMK: 2-3-018:052-060,074,075 & 077

Project Name

Drawing Title

LIONA TOWER AND COMMERCIAL
TOWER 1ST FLOOR COMMERCIAL UNIT
L-101 AND L-102 FLOOR PLANS

Project Number

19033

	Date
--	------

3/31/2021

Drawn

Checked

Designed

Drawing Number

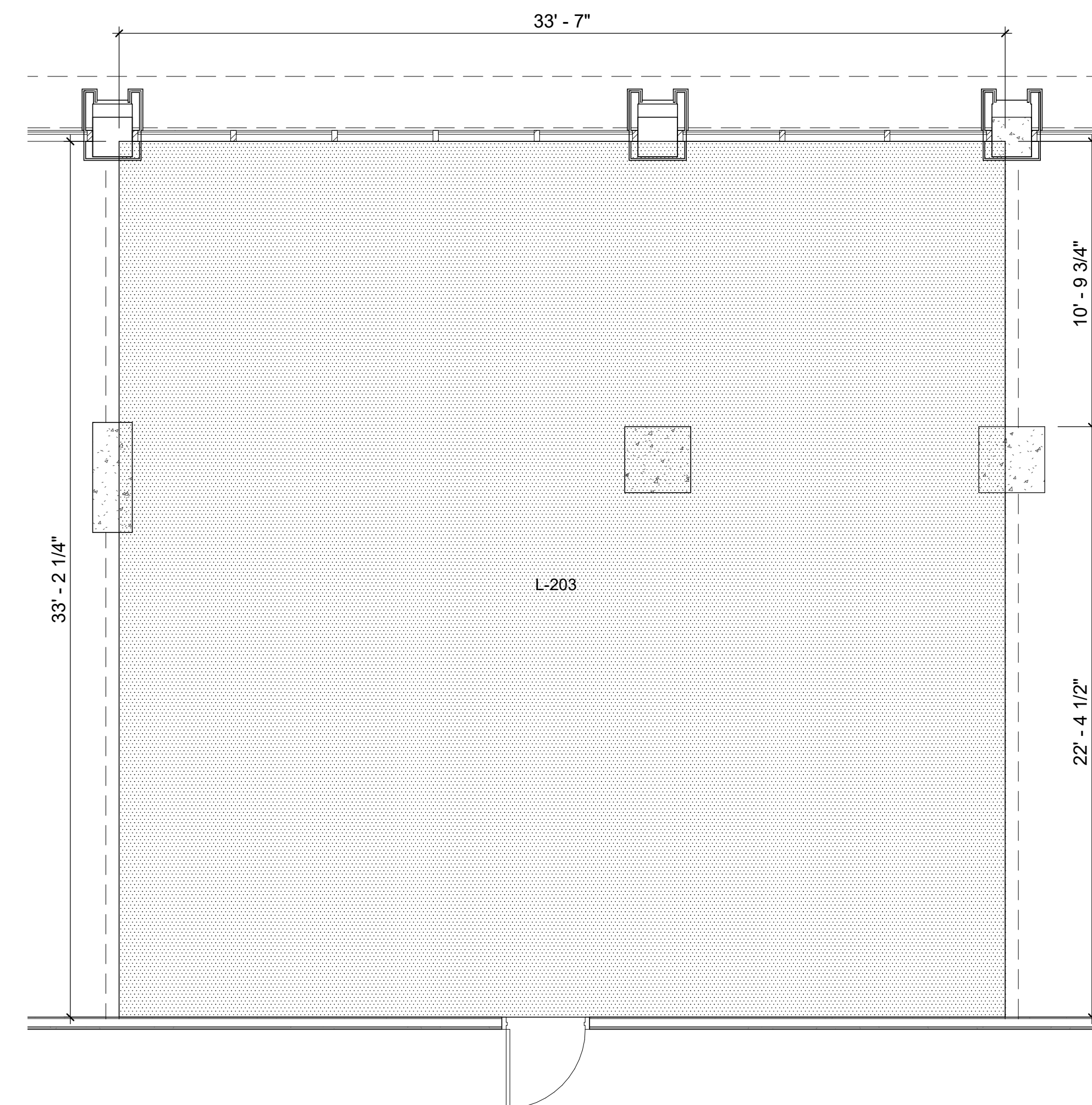
CPR-1.80

Sheet No. of 2

Sheet No. of 2



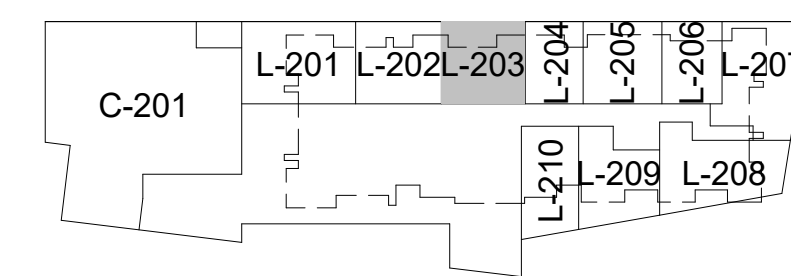
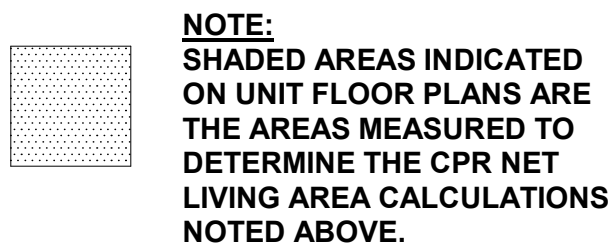
A



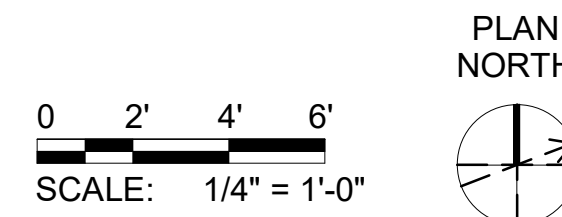
A3 LIONA TOWER 2ND FLOOR COMMERCIAL UNIT - L-203 FLOOR PLAN

CPR NET LIVING AREA CALCULATIONS

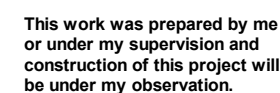

COMMERCIAL UNIT TYPE NET LIVING AREA = 1,145 SF



LIONA TOWER & COMMERCIAL TOWER - KEY PLAN



THIS CONDOMINIUM MAP, WHICH INCLUDES THIS SHEET, IS INTENDED TO SHOW 1) A SITE PLAN FOR THE PROJECT DEPICTING THE LOCATION, LAYOUT, AND ACCESS TO A PUBLIC ROAD OF ALL BUILDINGS INCLUDED OR ANTICIPATED TO BE INCLUDED IN THE PROJECT, 2) ELEVATIONS AND FLOOR PLANS OF ALL BUILDINGS IN THE PROJECT, 3) THE LAYOUT, LOCATION, BOUNDARIES, UNIT NUMBERS, AND DIMENSIONS OF THE UNITS, AND 4) OTHER DETAIL WHICH IS SPECIFICALLY REQUIRED TO BE SHOWN UNDER SECTION 514B-33 OF THE HAWAII REVISED STATUTES. THIS CONDOMINIUM MAP IS NOT INTENDED AND SHALL NOT BE INTERPRETED AS CREATING ANY OBLIGATION TO CONSTRUCT OR INSTALL ANY IMPROVEMENTS, AMENITIES OR FACILITIES AS MAY BE DEPICTED HEREIN, AND NO PERSON MAY RELY IN ANY WAY ON ANY OTHER DETAIL OR OTHER MATTER DEPICTED HEREON. THE CONDOMINIUM MAP SHALL NOT BE DEEMED TO CONTAIN ANY REPRESENTATION OR WARRANTY WHATSOEVER.

[illegible]

ON KE`EAUMOKU

3825 KEEAUMOKU STREET, HONOLULU HAWAII 96814

TMK: 2-3-018:052-060,074,075 & 077

Project Name

Drawing Title
LIONA TOWER 2ND FLOOR
COMMERCIAL UNIT L-202 AND L-203
FLOOR PLANS

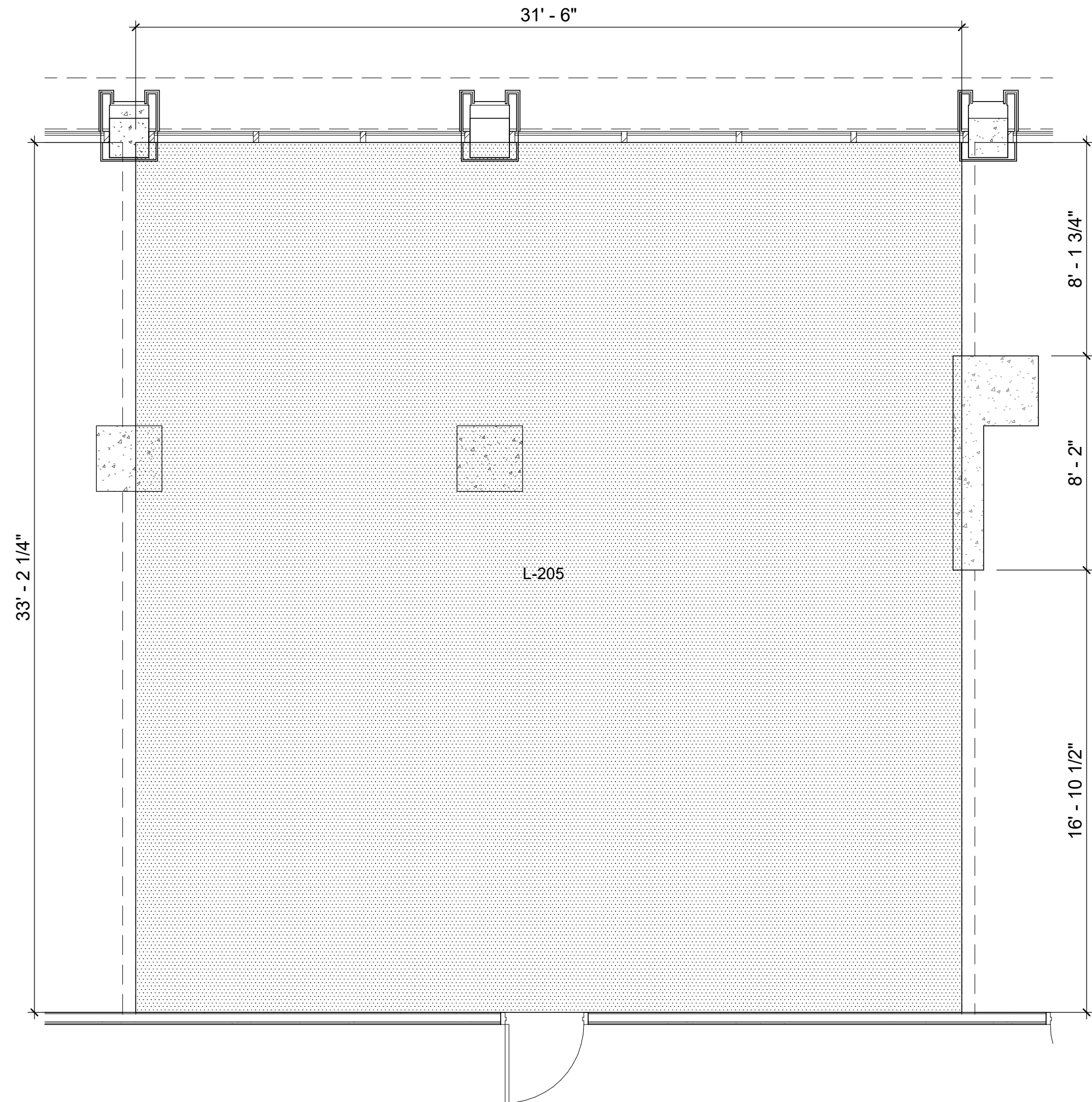
Project Number 19033		Date 3/31/2021
Drawn Author	Checked Checker	Designed Designer

Drawing Number

CPR-1.82

Sheet No. of 2

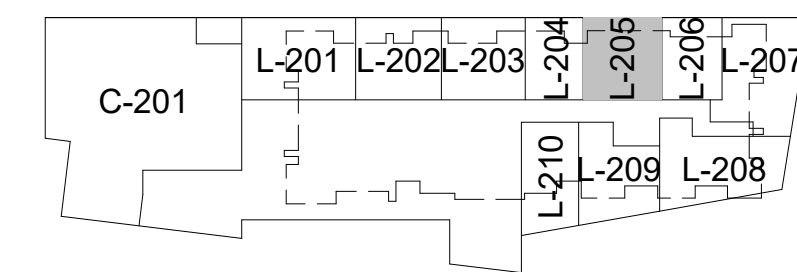
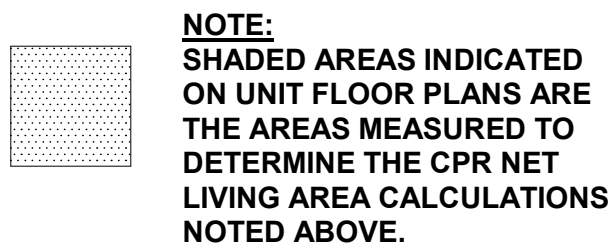
A



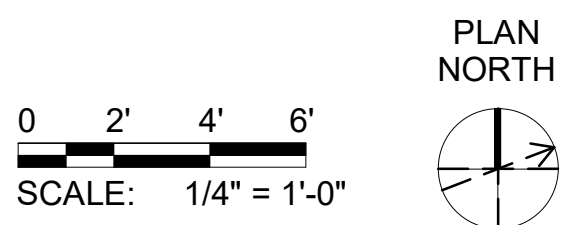
(A3) LIONA TOWER 2ND FLOOR COMMERCIAL UNIT - L-205 FLOOR PLAN
1/4" = 1'-0" CPR-1.83

CPR NET LIVING AREA CALCULATIONS


COMMERCIAL UNIT TYPE NET LIVING AREA = 1,045 SF



LIONA TOWER & COMMERCIAL TOWER - KEY PL



THIS CONDOMINIUM MAP, WHICH INCLUDES THIS SHEET, IS INTENDED TO SHOW 1) A SITE PLAN FOR THE PROJECT DEPICTING THE LOCATION, LAYOUT, AND ACCESS TO A PUBLIC ROAD OF ALL BUILDINGS INCLUDED OR ANTICIPATED TO BE INCLUDED IN THE PROJECT, 2) ELEVATIONS AND FLOOR PLANS OF ALL BUILDINGS IN THE PROJECT, 3) THE LAYOUT, LOCATION, BOUNDARIES, UNIT NUMBERS, AND DIMENSIONS OF THE UNITS, AND 4) OTHER DETAIL WHICH IS SPECIFICALLY REQUIRED TO BE SHOWN UNDER SECTION 514B-33 OF THE HAWAII REVISED STATUTES. THIS CONDOMINIUM MAP IS NOT INTENDED AND SHALL NOT BE INTERPRETED AS CREATING ANY OBLIGATION TO CONSTRUCT OR INSTALL ANY IMPROVEMENTS, AMENITIES OR FACILITIES AS MAY BE DEPICTED HEREIN, AND NO PERSON MAY RELY IN ANY WAY ON ANY OTHER DETAIL OR OTHER MATTER DEPICTED HEREON. THE CONDOMINIUM MAP SHALL NOT BE DEEMED TO CONTAIN ANY REPRESENTATION OR WARRANTY WHATSOEVER.



Revision Number/ Description



Drawing Title
LIONA TOWER 2ND FLOOR
COMMERCIAL UNIT L-204 AND L-205
FLOOR PLANS

Project Number 19033		Date 3/31/2021
Drawn Author	Checked Checker	Designed Designer

Drawing Number

CPR-1.83

Sheet No. of 2



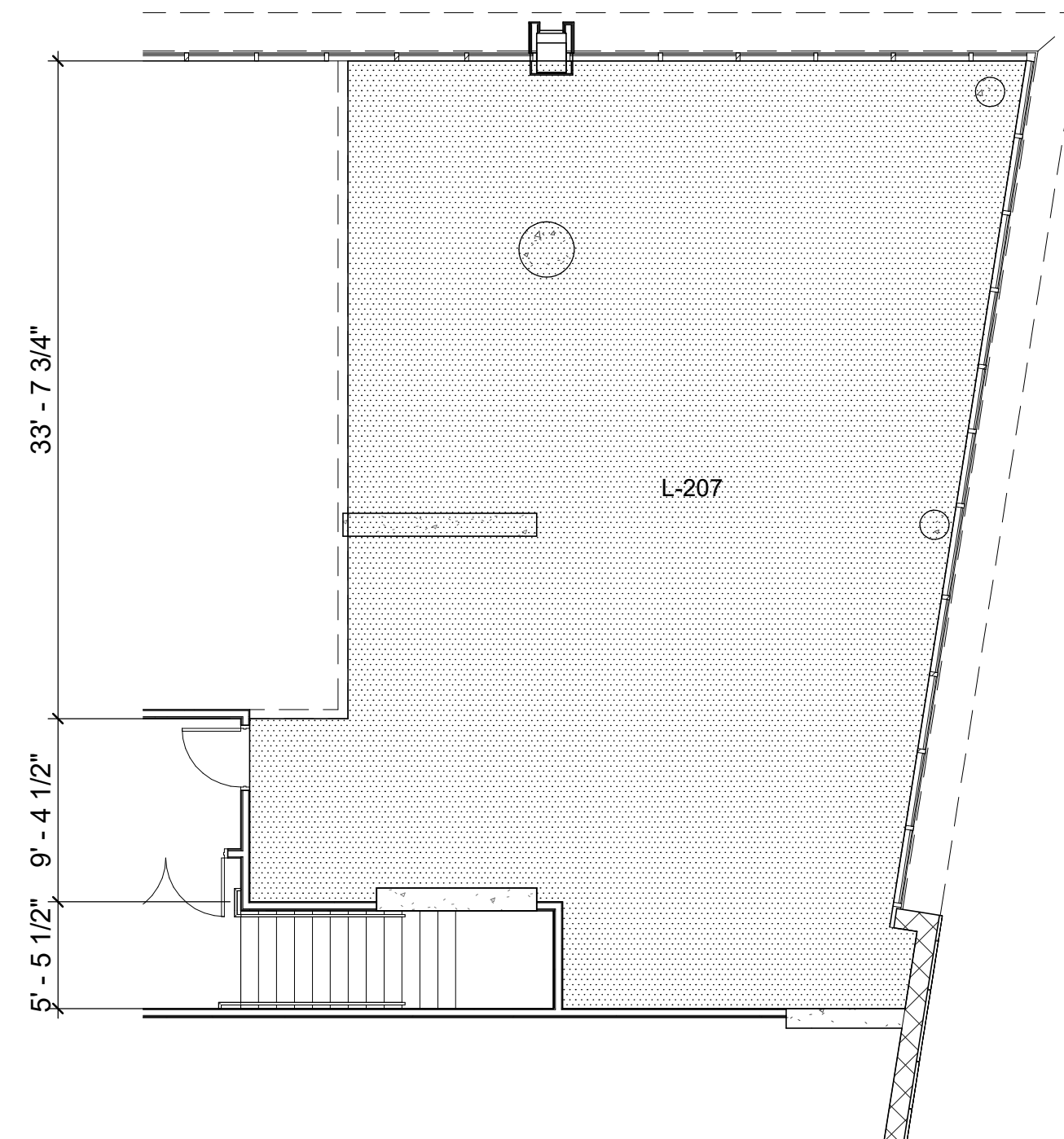
**Design
Partners
Incorporated**

Architecture Planning Interiors

Signature _____

Expiration Date of the License _____

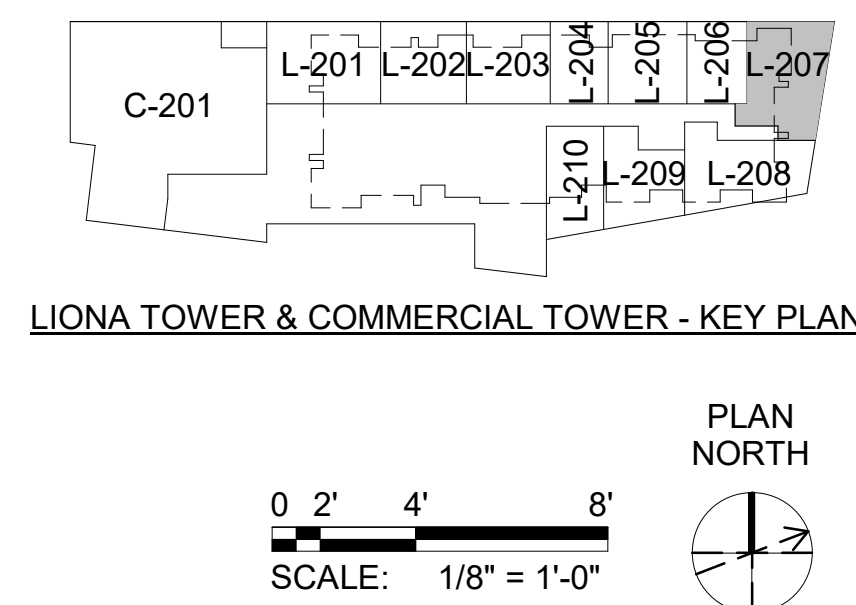
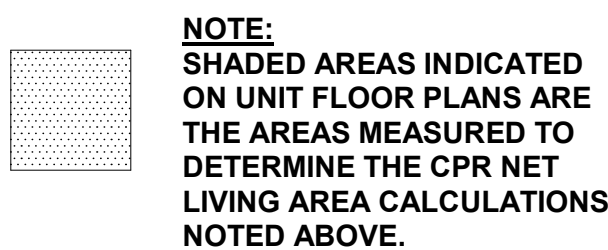
This work was prepared by me
or under my supervision and
construction of this project will
be under my observation.



A3 LIONA TOWER 2ND FLOOR COMMERCIAL UNIT - L-207 FLOOR PLAN
1/8" = 1'-0" CPR-1.84

CPR NET LIVING AREA CALCULATIONS

COMMERCIAL UNIT TYPE NET LIVING AREA = 1,485 SF

[illegible]

THE PARK
ON KE'EAUMOKU
825 KEEAUMOKU STREET, HONOLULU HAWAII 96814
TMK: 2-3-0118-052-060 074 075 & 077

Drawing Title
LIONA TOWER 2ND FLOOR
COMMERCIAL UNIT L-206 AND L-207
FLOOR PLANS

Project Number 19033		Date 3/31/2021	
Drawn Author	Checked Checker	Designed Designer	

Drawing Number

CPR-1.84

Sheet No. of 2

THIS CONDOMINIUM MAP, WHICH INCLUDES THIS SHEET, IS INTENDED TO SHOW 1) A SITE PLAN FOR THE PROJECT DEPICTING THE LOCATION, LAYOUT, AND ACCESS TO A PUBLIC ROAD OF ALL BUILDINGS INCLUDED OR ANTICIPATED TO BE INCLUDED IN THE PROJECT, 2) ELEVATIONS AND FLOOR PLANS OF ALL BUILDINGS IN THE PROJECT, 3) THE LAYOUT, LOCATION, BOUNDARIES, UNIT NUMBERS, AND DIMENSIONS OF THE UNITS, AND 4) OTHER DETAIL WHICH IS SPECIFICALLY REQUIRED TO BE SHOWN UNDER SECTION 514B-33 OF THE HAWAII REVISED STATUTES. THIS CONDOMINIUM MAP IS NOT INTENDED AND SHALL NOT BE INTERPRETED AS CREATING ANY OBLIGATION TO CONSTRUCT OR INSTALL ANY IMPROVEMENTS, AMENITIES OR FACILITIES AS MAY BE DEPICTED HEREIN, AND NO PERSON MAY RELY IN ANY WAY ON ANY OTHER DETAIL OR OTHER MATTER DEPICTED HEREON. THE CONDOMINIUM MAP SHALL NOT BE DEEMED TO CONTAIN ANY REPRESENTATION OR WARRANTY WHATSOEVER.

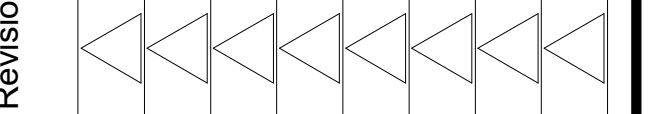


Signature _____

Expiration Date of the License

This work was prepared by me
under my supervision and
instruction of this project will
be under my observation.

Revision Number/ Description



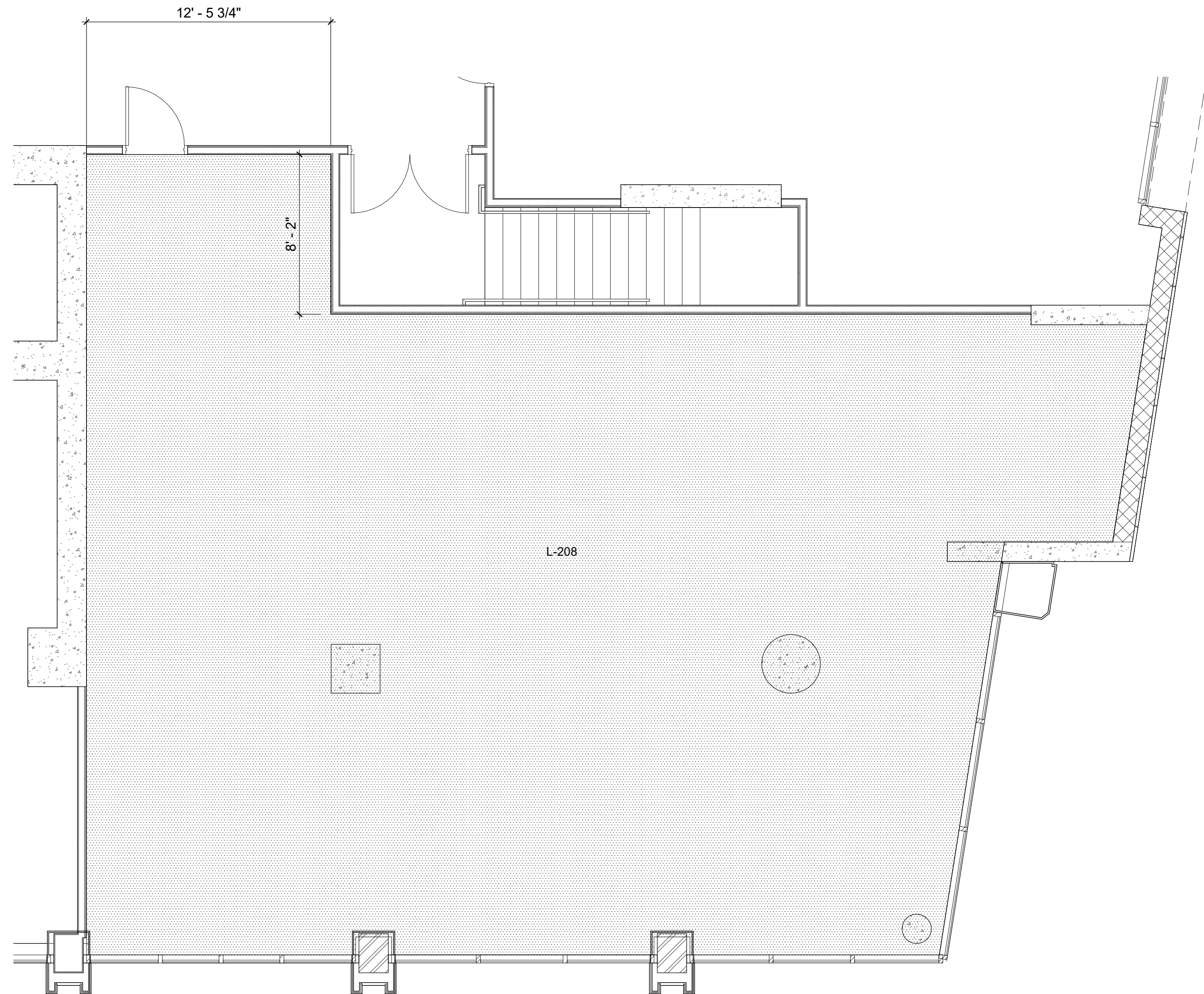
Project Name

Drawing Title
LIONA TOWER 2ND FLOOR
COMMERCIAL UNIT L-208 FLOOR PLAN

Project Number 19033		Date 3/31/2021	
Drawn Author	Checked Checker	Designed Designer	

Drawing Number

CPR-1.85

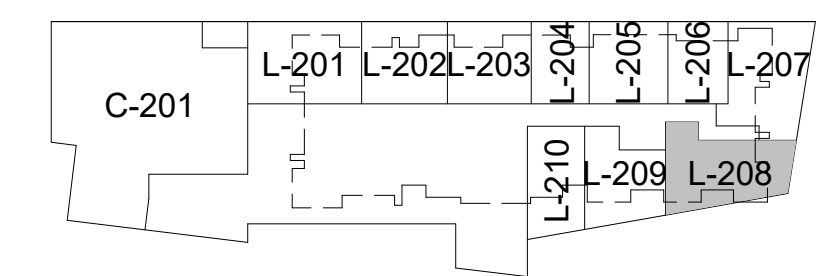
Sheet No. _____ of 2

(A1) LIONA TOWER 2ND FLOOR COMMERCIAL UNIT - L-208 FLOOR PLAN
1/4" = 1'-0" CPR-1.85

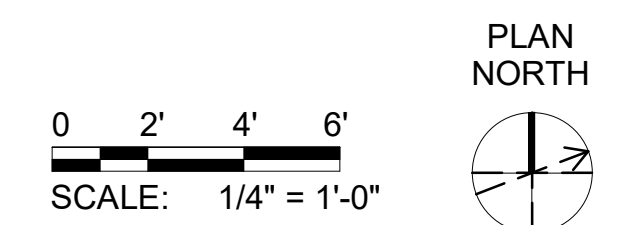
CPR NET LIVING AREA CALCULATIONS

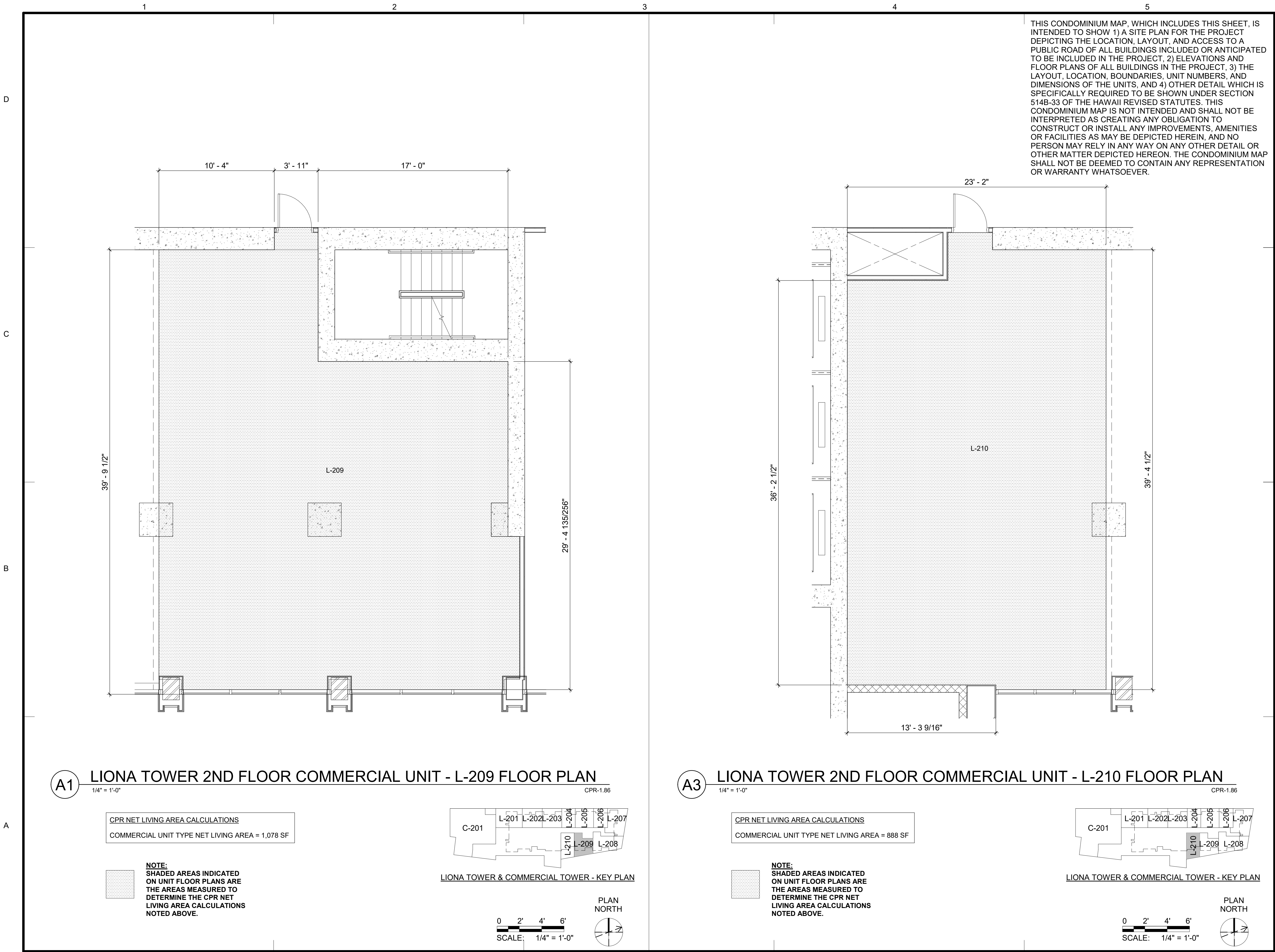
COMMERCIAL UNIT TYPE NET LIVING AREA = 1,671 SF

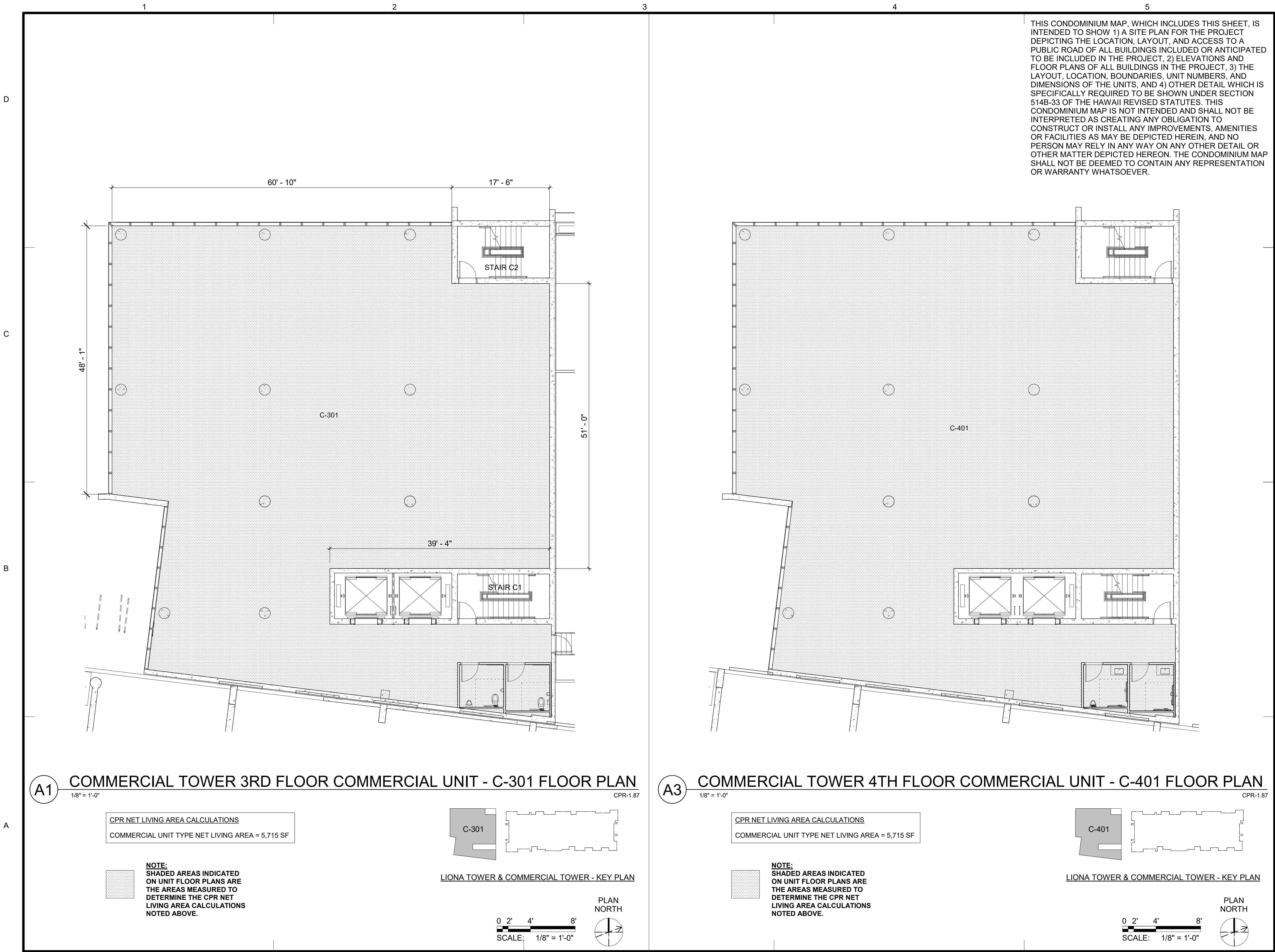
NOTE:
SHADED AREAS INDICATED
ON UNIT FLOOR PLANS ARE
THE AREAS MEASURED TO
DETERMINE THE CPR NET
LIVING AREA CALCULATIONS
NOTED ABOVE.




LIONA TOWER & COMMERCIAL TOWER - KEY PLAN









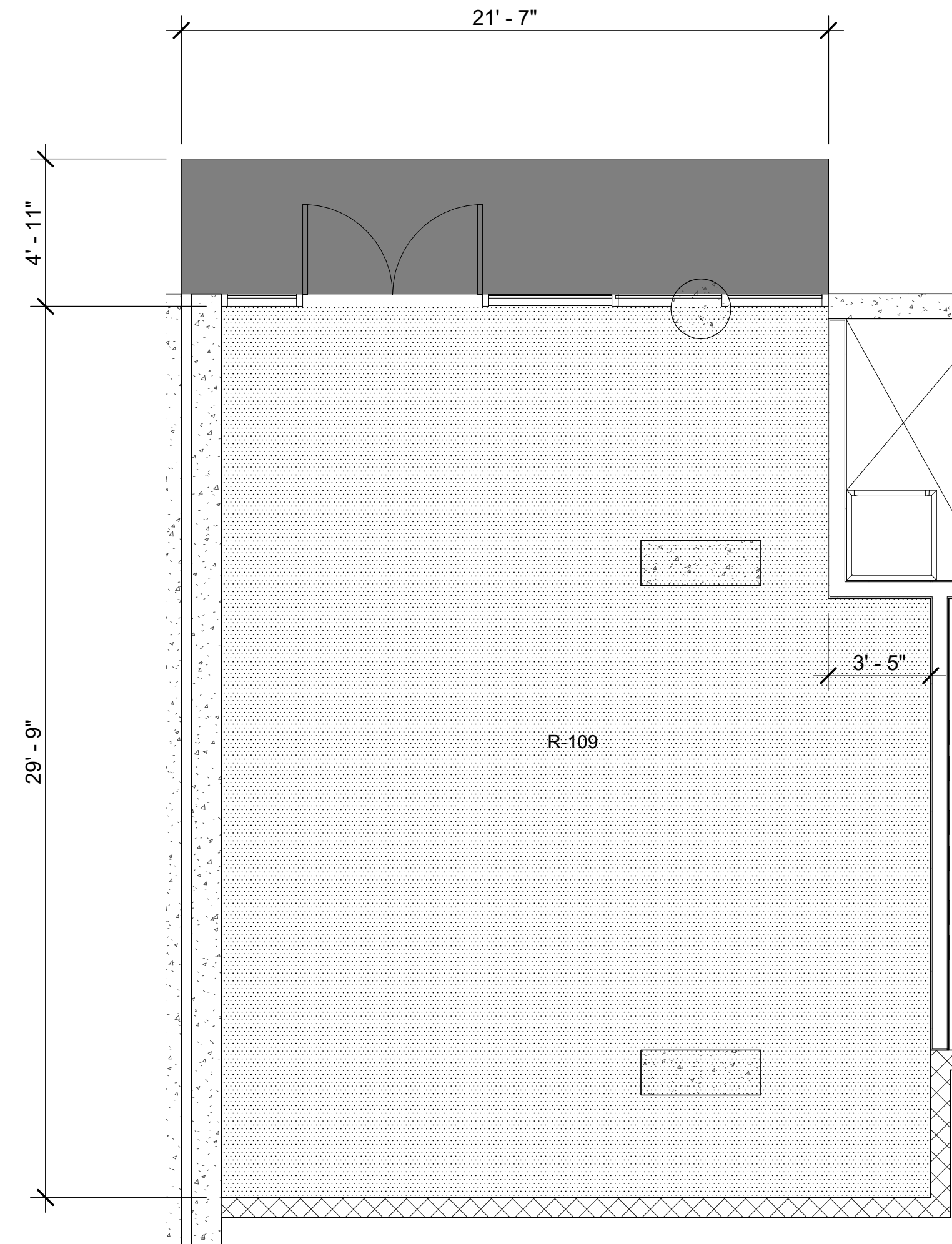
**Design
Partners
Incorporated**

Architecture Planning Interiors

Signature _____

Expiration Date of the License _____

This work was prepared by me
or under my supervision and
construction of this project will
be under my observation.

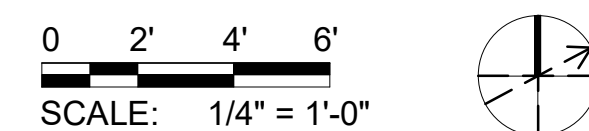
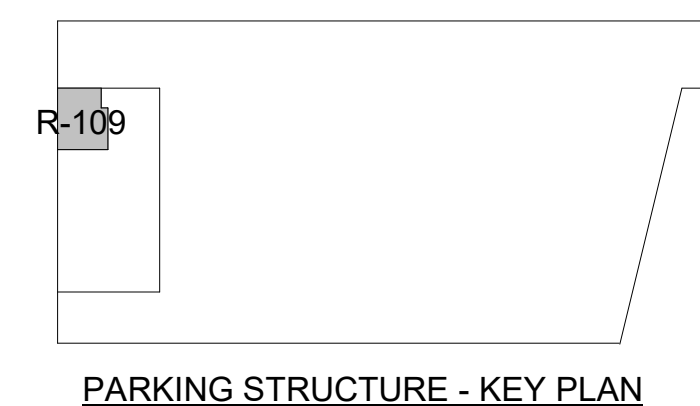


(A3) PARKING STRUCTURE 1ST FLOOR COMM. UNIT - R-109 FLOOR PLAN
1/4" = 1'-0" CPR-1.88

CPR NET LIVING AREA CALCULATIONS

COMMERCIAL UNIT R-109 NET LIVING AREA = 671 SF
COMMERCIAL UNIT R-109 APPURTENANT AREA = 97 SF

NOTE:
SHADED AREAS INDICATED
ON UNIT FLOOR PLANS ARE
THE AREAS MEASURED TO
DETERMINE THE CPR NET
LIVING AREA CALCULATIONS
NOTED ABOVE.



ct Name

 THE PARK

ON KE'EAUMOKU

825 KEEAUMOKU STREET, HONOLULU HAWAII 96814
TMK: 2-3-018:052-060,074,075 & 077

Drawing Title
COMM. TOWER LOWER ROOF FLOOR
COMM. UNIT C-501 AND PARKING
STRUCTURE 1ST FLOOR COMM. UNIT
R-109 FLOOR PLANS

Project Number 19033		Date 3/31/2021	
Drawn Author	Checked Checker	Designed Designer	

Drawing Number

CPR-1.88

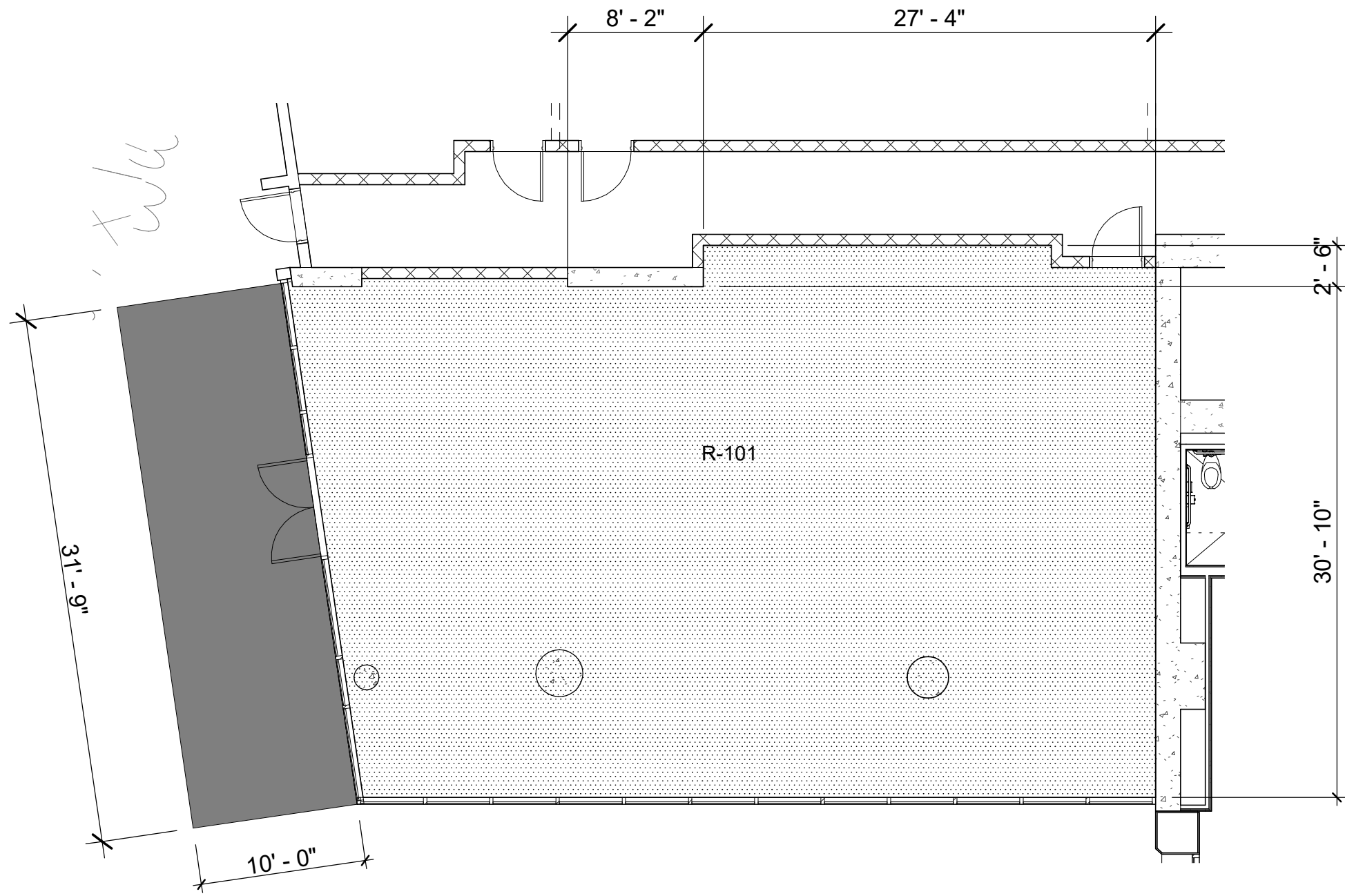
Sheet No. of 2

D

C

B

A

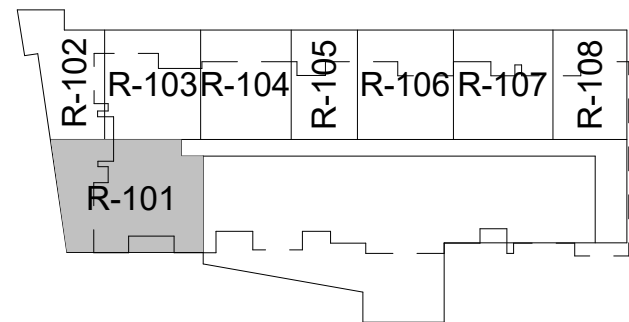


A1 RYCROFT TOWER 1ST FLOOR COMMERCIAL UNIT - R-101 FLOOR PLAN

1/8" = 1'-0"

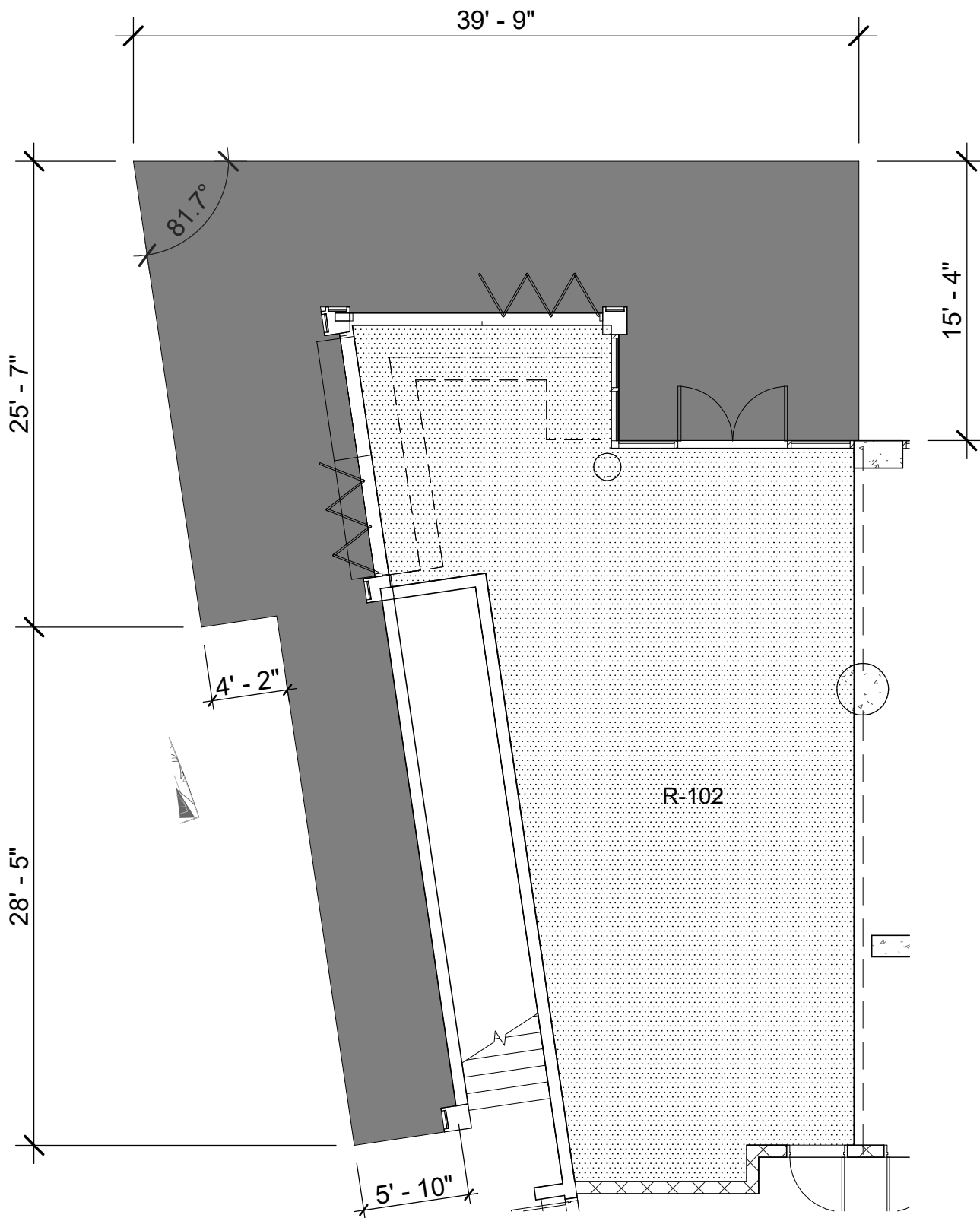
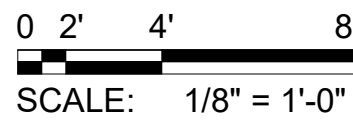
CPR-1.91

CPR NET LIVING AREA CALCULATIONS
COMMERCIAL UNIT R-101 NET LIVING AREA = 1,611 SF
COMMERCIAL UNIT R-101 APPURTENANT AREA = 318 SF



RYCROFT TOWER - KEY PLAN

NOTE:
SHADED AREAS INDICATED
ON UNIT FLOOR PLANS ARE
THE AREAS MEASURED TO
DETERMINE THE CPR NET
LIVING AREA CALCULATIONS
NOTED ABOVE.

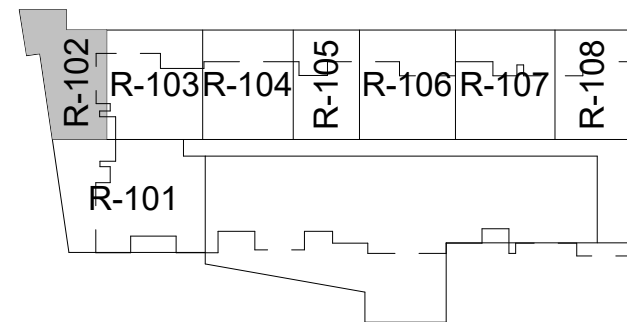


A3 RYCROFT TOWER 1ST FLOOR COMMERCIAL UNIT - R-102 FLOOR PLAN

1/8" = 1'-0"

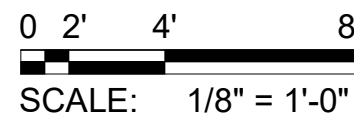
CPR-1.91

CPR NET LIVING AREA CALCULATIONS
COMMERCIAL UNIT R-102 NET LIVING AREA = 853 SF
COMMERCIAL UNIT R-102 APPURTENANT AREA = 749 SF



RYCROFT TOWER - KEY PLAN

NOTE:
SHADED AREAS INDICATED
ON UNIT FLOOR PLANS ARE
THE AREAS MEASURED TO
DETERMINE THE CPR NET
LIVING AREA CALCULATIONS
NOTED ABOVE.



THIS CONDOMINIUM MAP, WHICH INCLUDES THIS SHEET, IS INTENDED TO SHOW 1) A SITE PLAN FOR THE PROJECT DEPICTING THE LOCATION, LAYOUT, AND ACCESS TO A PUBLIC ROAD OF ALL BUILDINGS INCLUDED OR ANTICIPATED TO BE INCLUDED IN THE PROJECT, 2) ELEVATIONS AND FLOOR PLANS OF ALL BUILDINGS IN THE PROJECT, 3) THE LAYOUT, LOCATION, BOUNDARIES, UNIT NUMBERS, AND DIMENSIONS OF THE UNITS, AND 4) OTHER DETAIL WHICH IS SPECIFICALLY REQUIRED TO BE SHOWN UNDER SECTION 514B-33 OF THE HAWAII REVISED STATUTES. THIS CONDOMINIUM MAP IS NOT INTENDED AND SHALL NOT BE INTERPRETED AS CREATING ANY OBLIGATION TO CONSTRUCT OR INSTALL ANY IMPROVEMENTS, AMENITIES OR FACILITIES AS MAY BE DEPICTED HEREIN, AND NO PERSON MAY RELY IN ANY WAY ON ANY OTHER DETAIL OR OTHER MATTER DEPICTED HEREON. THE CONDOMINIUM MAP SHALL NOT BE DEEMED TO CONTAIN ANY REPRESENTATION OR WARRANTY WHATSOEVER.

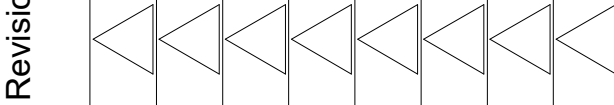


Signature

Expiration Date of the License

This work was prepared by me or under my supervision and construction of this project will be under my observation.

Revision Number/ Description



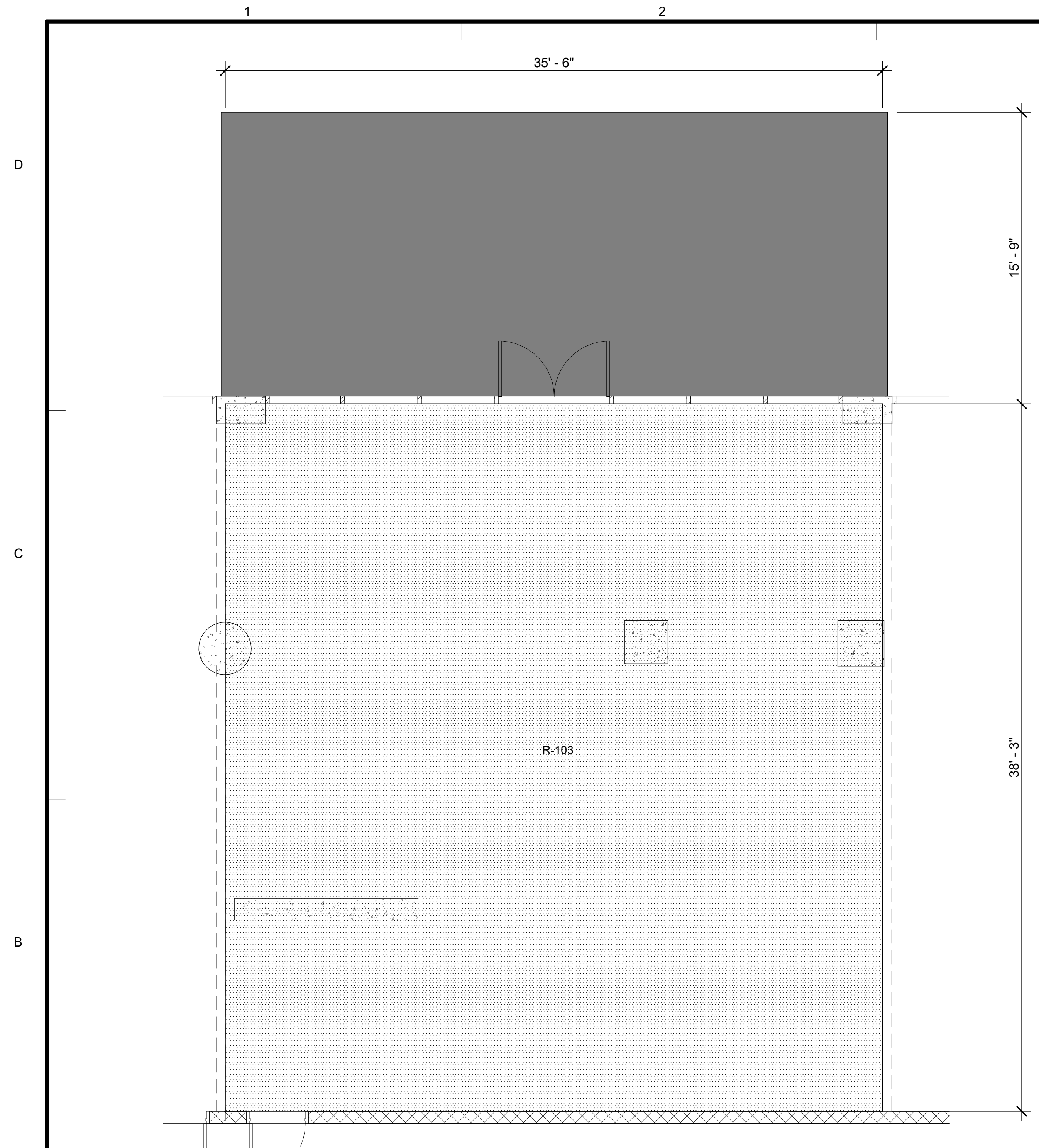
Project Name

Drawing Title
RYCROFT TOWER 1ST FLOOR
COMMERCIAL UNIT FLOOR R-101 AND
R-102 PLANS

Project Number 19033	Date 3/31/2021
Drawn Author	Checked Checker
	Designed Designer

Drawing Number
CPR-1.91
Sheet No. ____ of 2

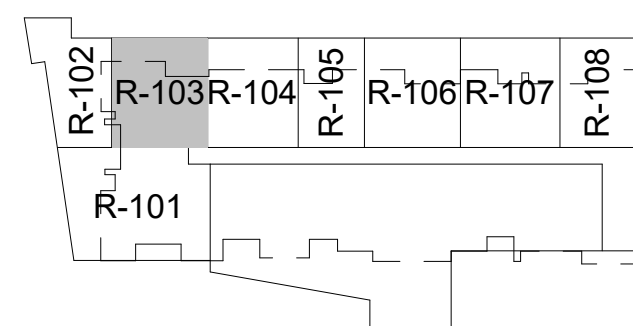
THE PARK
ON KE'EAUMOKU
825 KEEAUMOKU STREET, HONOLULU HAWAII 96814
TMK: 2-3-018:052-060.074,075 & 077



A1 RYCROFT TOWER 1ST FLOOR COMMERCIAL UNIT - R-103 FLOOR PLAN

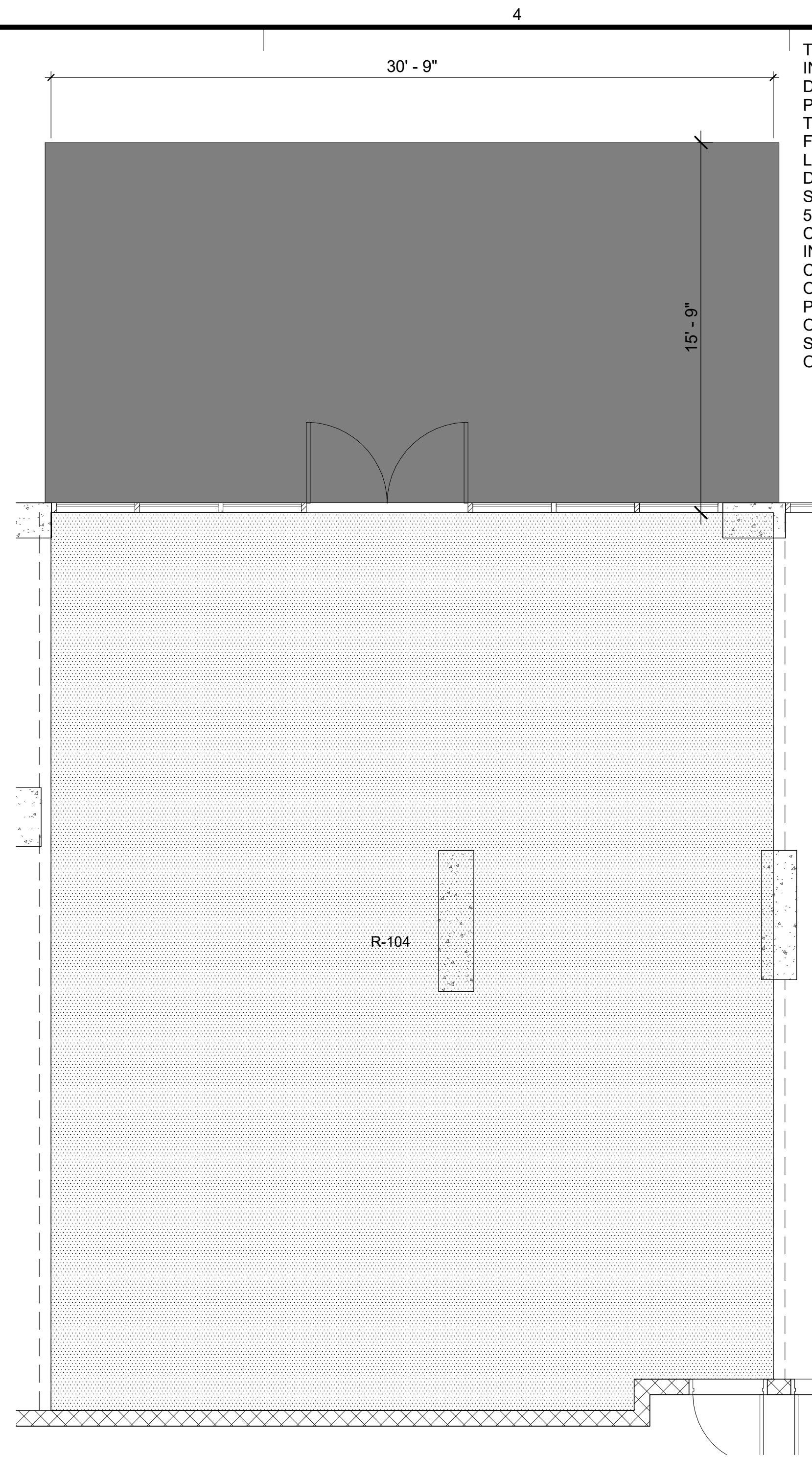
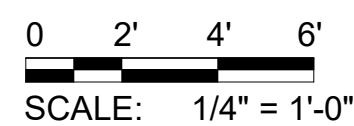
CPR NET LIVING AREA CALCULATIONS

COMMERCIAL UNIT R-103 NET LIVING AREA = 1,356 SF
COMMERCIAL UNIT R-103 APPURTENANT AREA = 551 SF



RYCROFT TOWER - KEY PLAN

NOTE:
SHADED AREAS INDICATED
ON UNIT FLOOR PLANS ARE
THE AREAS MEASURED TO
DETERMINE THE CPR NET
LIVING AREA CALCULATIONS
NOTED ABOVE.

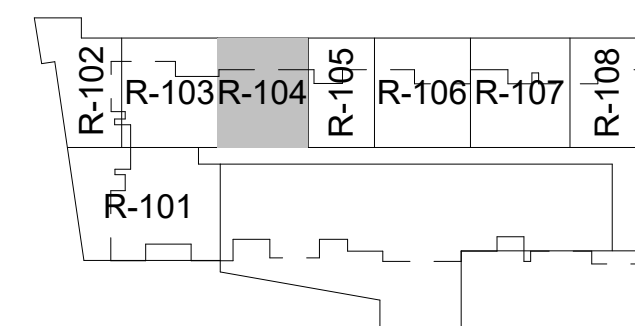


THIS CONDOMINIUM MAP, WHICH INCLUDES THIS SHEET, IS INTENDED TO SHOW 1) A SITE PLAN FOR THE PROJECT DEPICTING THE LOCATION, LAYOUT, AND ACCESS TO A PUBLIC ROAD OF ALL BUILDINGS INCLUDED OR ANTICIPATED TO BE INCLUDED IN THE PROJECT, 2) ELEVATIONS AND FLOOR PLANS OF ALL BUILDINGS IN THE PROJECT, 3) THE LAYOUT, LOCATION, BOUNDARIES, UNIT NUMBERS, AND DIMENSIONS OF THE UNITS, AND 4) OTHER DETAIL WHICH IS SPECIFICALLY REQUIRED TO BE SHOWN UNDER SECTION 514B-33 OF THE HAWAII REVISED STATUTES. THIS CONDOMINIUM MAP IS NOT INTENDED AND SHALL NOT BE INTERPRETED AS CREATING ANY OBLIGATION TO CONSTRUCT OR INSTALL ANY IMPROVEMENTS, AMENITIES OR FACILITIES AS MAY BE DEPICTED HEREIN, AND NO PERSON MAY RELY IN ANY WAY ON ANY OTHER DETAIL OR OTHER MATTER DEPICTED HEREON. THE CONDOMINIUM MAP SHALL NOT BE DEEMED TO CONTAIN ANY REPRESENTATION OR WARRANTY WHATSOEVER.

A3 RYCROFT TOWER 1ST FLOOR COMMERCIAL UNIT - R-104 FLOOR PLAN
1/4" = 1'-0" CPR-1.92

CPR NET LIVING AREA CALCULATIONS


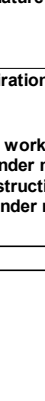
COMMERCIAL UNIT R-104 NET LIVING AREA = 1,167 SF
COMMERCIAL UNIT R-104 APPURTENANT AREA = 479 SF



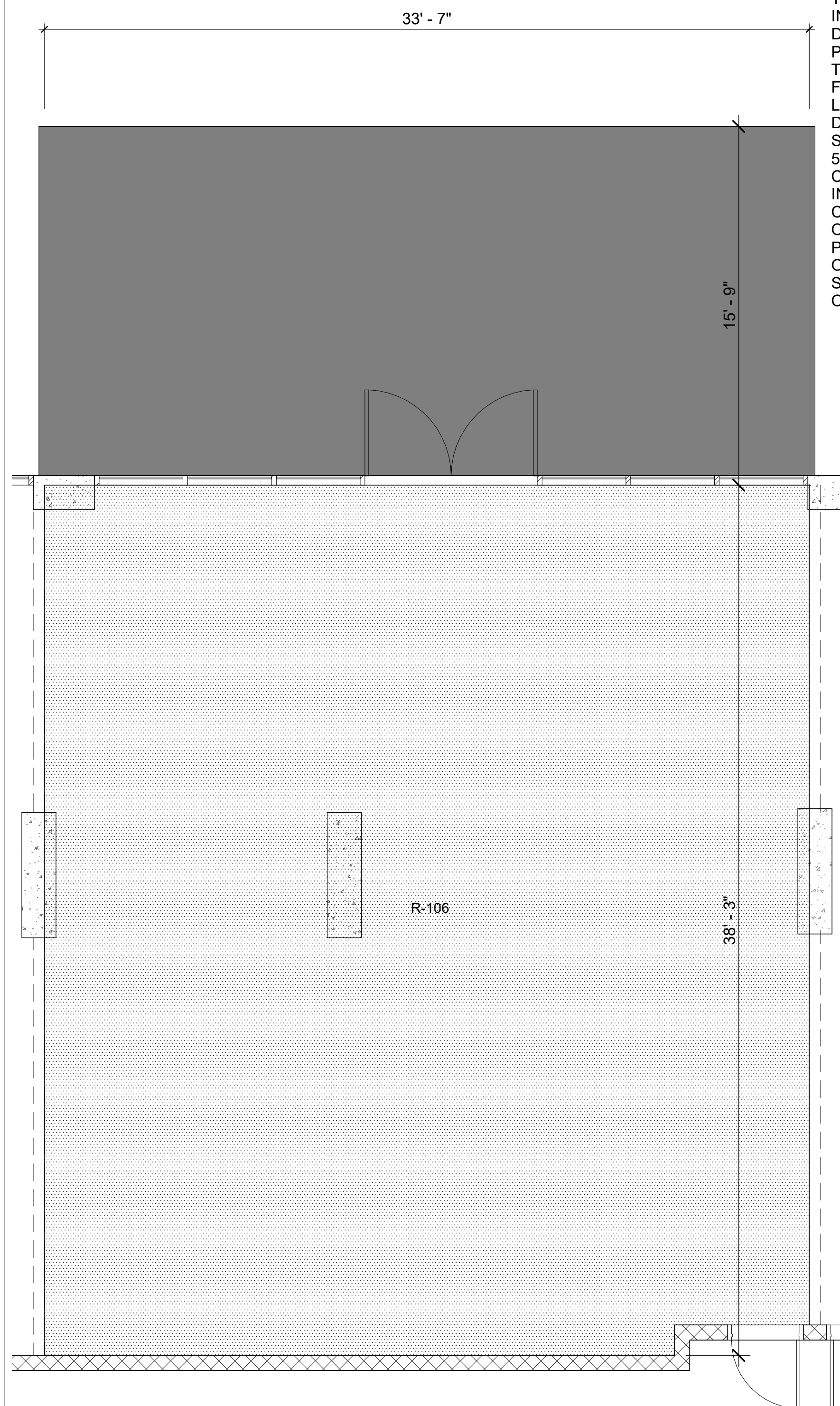
RYCROFT TOWER - KEY PLAN

NOTE:
SHADED AREAS INDICATED
ON UNIT FLOOR PLANS ARE
THE AREAS MEASURED TO
DETERMINE THE CPR NET
LIVING AREA CALCULATIONS
NOTED ABOVE.



 <p>Design Partners Incorporated</p> <p>Architecture Planning Interiors</p>	<p>Signature _____</p> <p>Expiration Date of the License _____</p> <p style="font-size: small;">This work was prepared by me or under my supervision and construction of this project will be under my observation.</p>														
<p>Revision Number/ Description</p> <table border="1" style="width: 100%; border-collapse: collapse;"> <tr> <td style="width: 15%; height: 40px;"></td> <td style="width: 85%;"></td> </tr> <tr> <td style="height: 40px;"></td> <td></td> </tr> <tr> <td style="height: 40px;"></td> <td></td> </tr> <tr> <td style="height: 40px;"></td> <td></td> </tr> <tr> <td style="height: 40px;"></td> <td></td> </tr> <tr> <td style="height: 40px;"></td> <td></td> </tr> <tr> <td style="height: 40px;"></td> <td></td> </tr> </table>															<div style="text-align: center;">  <p>THE PARK</p> <p>ON KE'EAUMOKU</p> </div> <p style="text-align: center; font-weight: bold;">825 KEEAUMOKU STREET, HONOLULU HAWAII 96814</p> <p style="text-align: center; font-weight: bold;">TMK: 2-3-018:052-060,074,075 & 077</p>
<p>Project Name</p>	<p>Drawing Title</p> <p>RYCROFT TOWER 1ST FLOOR COMMERCIAL UNIT R-103 AND R-104 FLOOR PLANS</p>														
<p>Project Number</p> <p style="text-align: center;">19033</p>	<p>Date</p> <p style="text-align: center;">3/31/2021</p>														
<p>Drawn Author</p>	<p>Checked Checker</p>														
<p>Designed Designer</p>															
<p>Drawing Number</p> <p style="font-size: 2em; font-weight: bold; text-align: center;">CPR-1.92</p>															
<p>Sheet No. _____ of _____ 2 _____</p>															

5



**Design
Partners
Incorporated**

Architecture Planning Interiors

Expiration Date of the License

This work was prepared by me
or under my supervision and
construction of this project will
be under my observation.

Revision Number/ Description



825 KEEAUMOKU STREET, HONOLULU HAWAII 96814

TMK: 2-3-018:052-060,074,075 & 077

Project Name

Drawing Title
RYCROFT TOWER 1ST FLOOR
COMMERCIAL UNIT R-105 AND R-106
FLOOR PLANS

Project Number 19033		Date 3/31/2021
Drawn Author	Checked Checker	Designed Designer

Drawing Number

CPR-1.93

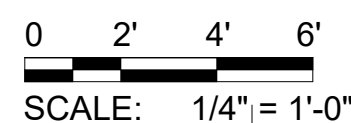
Sheet No. of 2

CPR-1,93

CPR NET LIVING AREA CALCULATIONS

COMMERCIAL UNIT R-105 NET LIVING AREA = 874 SF
COMMERCIAL UNIT R-105 APPURTENANT AREA = 362 SF

NOTE:
SHADED AREAS INDICATED
ON UNIT FLOOR PLANS ARE
THE AREAS MEASURED TO
DETERMINE THE CPR NET
LIVING AREA CALCULATIONS
NOTED ABOVE.

PLAN
NORTH

CPR-1.93

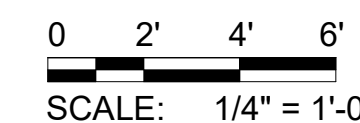
CPR NET LIVING AREA CALCULATIONS

COMMERCIAL UNIT R-106 NET LIVING AREA = 1,275 SF
COMMERCIAL UNIT R-106 APPURTENANT AREA = 522 SF

NOTE:
SHADED AREAS INDICATED
ON UNIT FLOOR PLANS ARE
THE AREAS MEASURED TO
DETERMINE THE CPR NET
LIVING AREA CALCULATIONS
NOTED ABOVE.



PLAN
NORTH





Sheet No. of 2

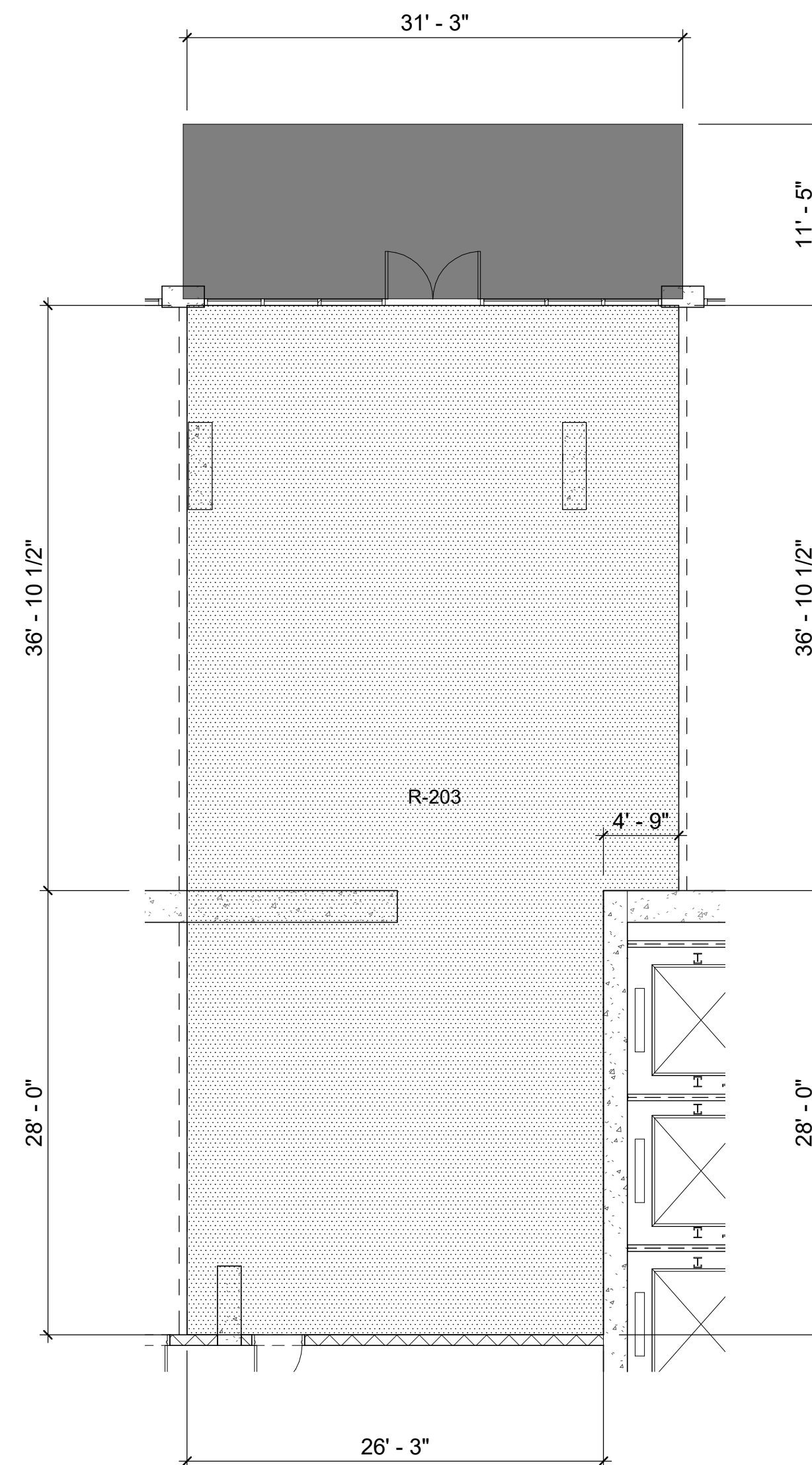
TMK: 2-3-018:052-060,074,075 & 077

D

C

B

A



A1 RYCROFT TOWER 2ND FLOOR COMMERCIAL UNIT - R-203 FLOOR PLAN

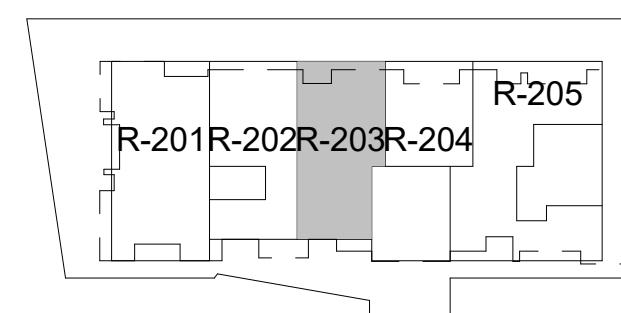
$$1/8" = 1'-0"$$

CPR-1.96

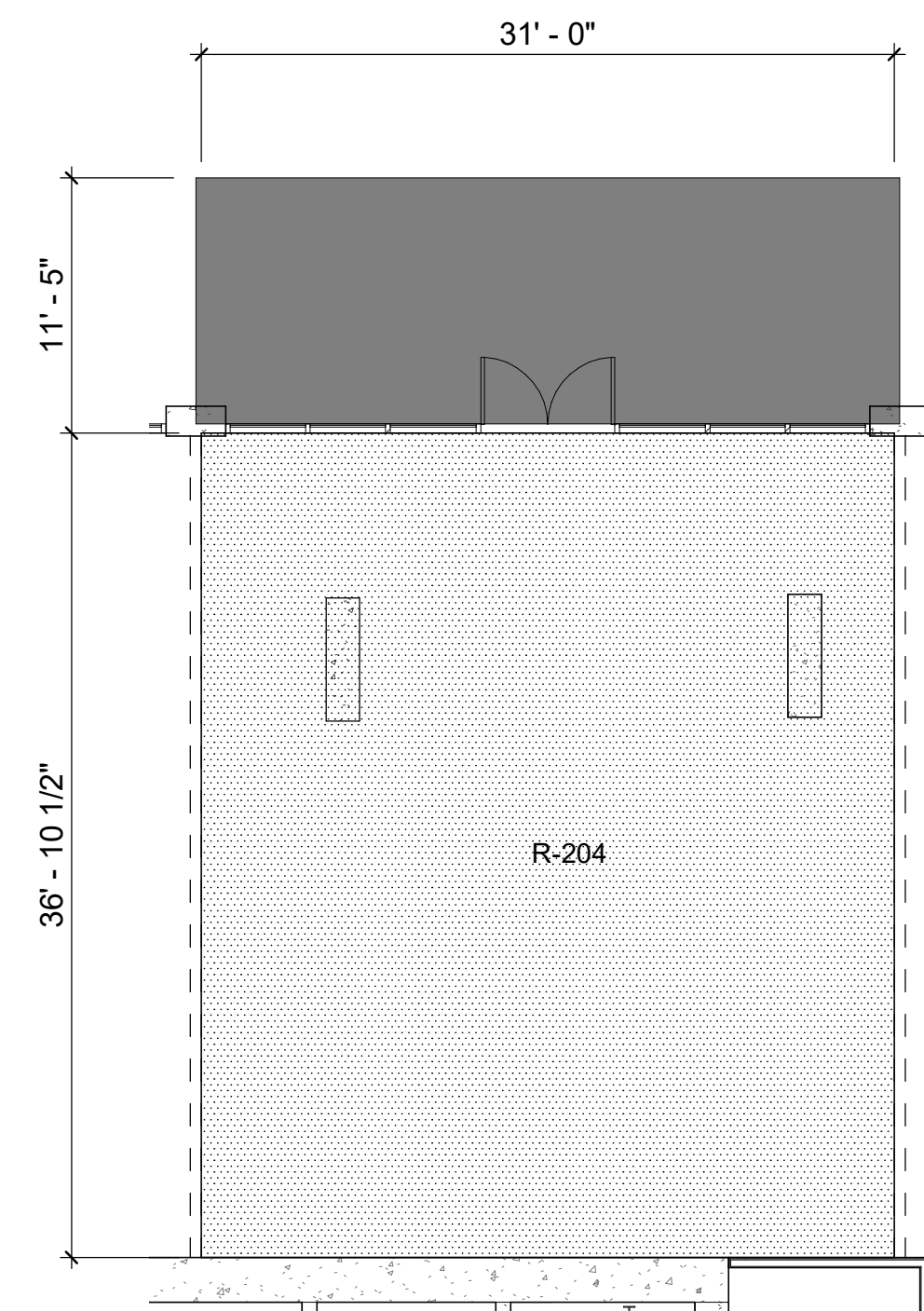
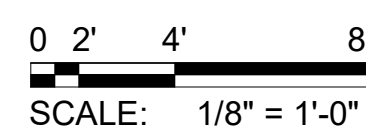
CPR NET LIVING AREA CALCULATIONS

COMMERCIAL UNIT R-203 NET LIVING AREA = 1,878 SF
COMMERCIAL UNIT R-203 APPURTENANT AREA = 347 SF

NOTE:
SHADED AREAS INDICATED
ON UNIT FLOOR PLANS ARE
THE AREAS MEASURED TO
DETERMINE THE CPR NET
LIVING AREA CALCULATIONS
NOTED ABOVE.



RYCROFT TOWER - KEY PLAN



A3 RYCROFT TOWER 2ND FLOOR COMMERCIAL UNIT - R-204 FLOOR PLAN

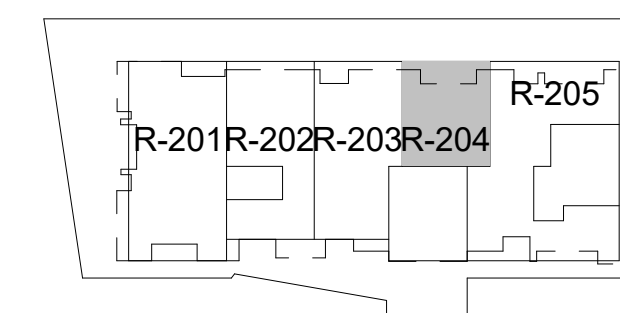
$$1/8'' = 1'-0''$$

CPR-1.96

CPR NET LIVING AREA CALCULATIONS

COMMERCIAL UNIT R-204 NET LIVING AREA = 1,143 SF
COMMERCIAL UNIT R-204 APPURTENANT AREA = 347 SF


NOTE:
SHADED AREAS INDICATED
ON UNIT FLOOR PLANS ARE
THE AREAS MEASURED TO
DETERMINE THE CPR NET
LIVING AREA CALCULATIONS
NOTED ABOVE.



RYCROFT TOWER - KEY PLAN



THIS CONDOMINIUM MAP, WHICH INCLUDES THIS SHEET, IS INTENDED TO SHOW 1) A SITE PLAN FOR THE PROJECT DEPICTING THE LOCATION, LAYOUT, AND ACCESS TO A PUBLIC ROAD OF ALL BUILDINGS INCLUDED OR ANTICIPATED TO BE INCLUDED IN THE PROJECT, 2) ELEVATIONS AND FLOOR PLANS OF ALL BUILDINGS IN THE PROJECT, 3) THE LAYOUT, LOCATION, BOUNDARIES, UNIT NUMBERS, AND DIMENSIONS OF THE UNITS, AND 4) OTHER DETAIL WHICH IS SPECIFICALLY REQUIRED TO BE SHOWN UNDER SECTION 514B-33 OF THE HAWAII REVISED STATUTES. THIS CONDOMINIUM MAP IS NOT INTENDED AND SHALL NOT BE INTERPRETED AS CREATING ANY OBLIGATION TO CONSTRUCT OR INSTALL ANY IMPROVEMENTS, AMENITIES OR FACILITIES AS MAY BE DEPICTED HEREIN, AND NO PERSON MAY RELY IN ANY WAY ON ANY OTHER DETAIL OR OTHER MATTER DEPICTED HEREON. THE CONDOMINIUM MAP SHALL NOT BE DEEMED TO CONTAIN ANY REPRESENTATION OR WARRANTY WHATSOEVER.




Signature

Expiration Date of the License

This work was prepared by me or under my supervision and construction of this project will be under my observation.

Revision Number/ Description



ON KE`EAUMOKU

825 KEEAUMOKU STREET, HONOLULU HAWAII 96814

TMK: 2-3-018:052-060,074,075 & 077

Project Name

Drawing Title
RYCROFT TOWER 2ND FLOOR
COMMERCIAL UNIT R-203 AND R-204
FLOOR PLANS

Project Number 19033		Date 3/31/2021
Drawn Author	Checked Checker	Designed Designer

Drawing Number

CPR-1.96

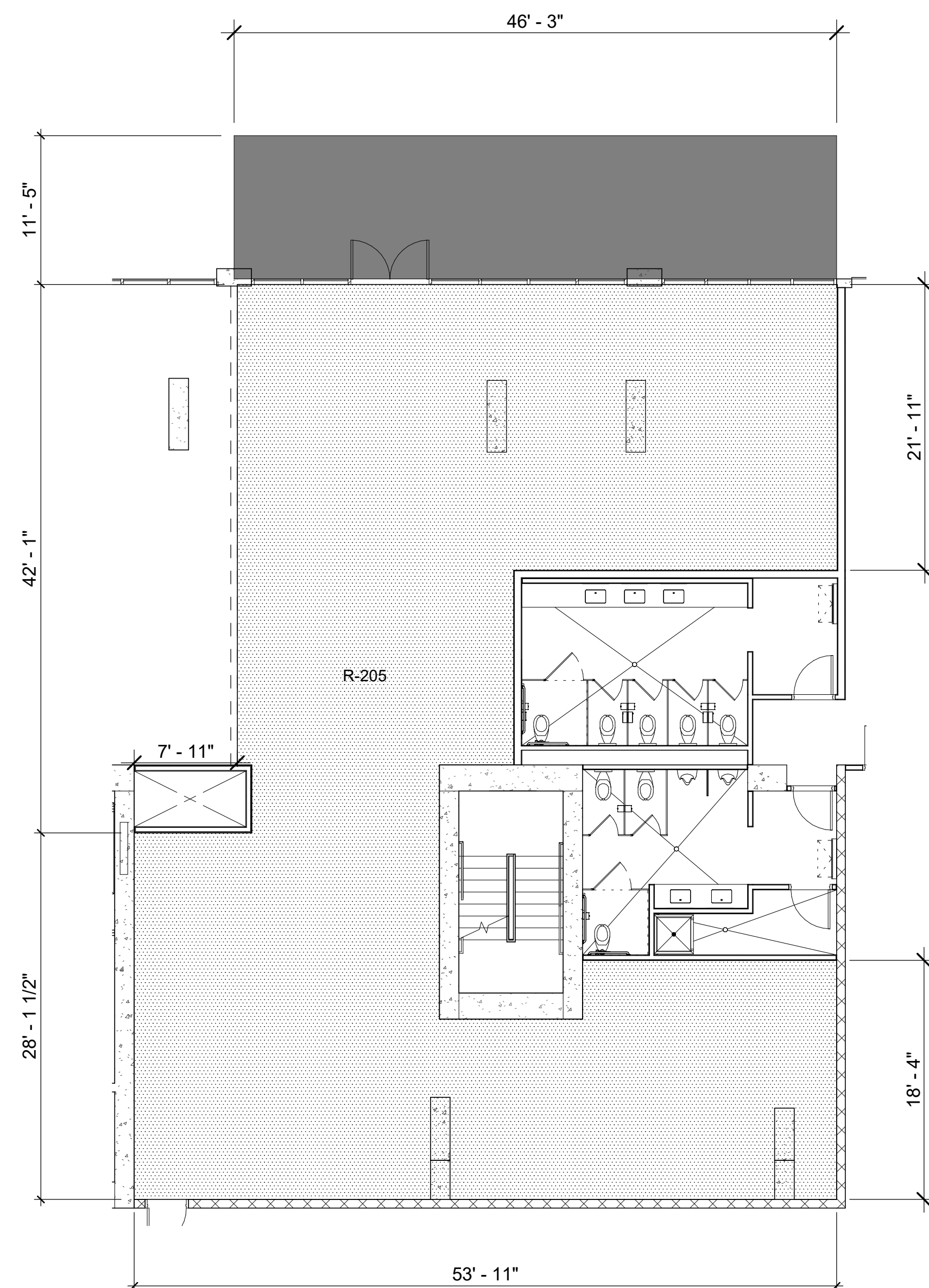
Sheet No. of 2

D

C

B

A



A1 RYCROFT TOWER 2ND FLOOR COMMERCIAL UNIT - R-205 FLOOR PLAN

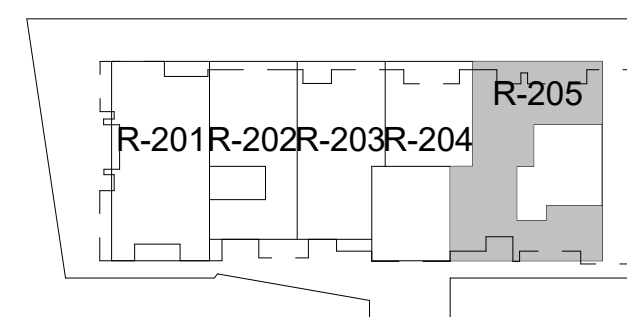
$$1/8'' = 1'-0''$$

CPR-1.97

CPR NET LIVING AREA CALCULATIONS

COMMERCIAL UNIT R-205 NET LIVING AREA = 2,571 SF
COMMERCIAL UNIT R-205 APPURTENANT AREA = 509 SF

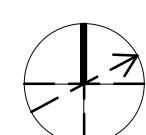
NOTE:
SHADED AREAS INDICATED
ON UNIT FLOOR PLANS ARE
THE AREAS MEASURED TO
DETERMINE THE CPR NET
LIVING AREA CALCULATIONS
NOTED ABOVE.




RYCROFT TOWER - KEY PLAN



PLAN
NORTH



THIS CONDOMINIUM MAP, WHICH INCLUDES THIS SHEET, IS INTENDED TO SHOW 1) A SITE PLAN FOR THE PROJECT DEPICTING THE LOCATION, LAYOUT, AND ACCESS TO A PUBLIC ROAD OF ALL BUILDINGS INCLUDED OR ANTICIPATED TO BE INCLUDED IN THE PROJECT, 2) ELEVATIONS AND FLOOR PLANS OF ALL BUILDINGS IN THE PROJECT, 3) THE LAYOUT, LOCATION, BOUNDARIES, UNIT NUMBERS, AND DIMENSIONS OF THE UNITS, AND 4) OTHER DETAIL WHICH IS SPECIFICALLY REQUIRED TO BE SHOWN UNDER SECTION 514B-33 OF THE HAWAII REVISED STATUTES. THIS CONDOMINIUM MAP IS NOT INTENDED AND SHALL NOT BE INTERPRETED AS CREATING ANY OBLIGATION TO CONSTRUCT OR INSTALL ANY IMPROVEMENTS, AMENITIES OR FACILITIES AS MAY BE DEPICTED HEREIN, AND NO PERSON MAY RELY IN ANY WAY ON ANY OTHER DETAIL OR OTHER MATTER DEPICTED HEREON. THE CONDOMINIUM MAP SHALL NOT BE DEEMED TO CONTAIN ANY REPRESENTATION OR WARRANTY WHATSOEVER.

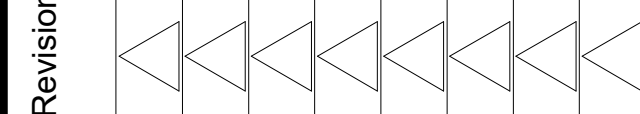


Signature

Expiration Date of the License

This work was prepared by me or under my supervision and construction of this project will be under my observation.

Revision Number/ Description



ON KE`EAUMOKU

825 KEEAUMOKU STREET, HONOLULU HAWAII 96814

TMK: 2-3-018:052-060,074,075 & 077

Project Name

Drawing Title
RYCROFT TOWER 2ND FLOOR
COMMERCIAL UNIT R-205 FLOOR PLAN

Project Number	Date
19033	3/31/2021

Drawn Author	Checked Checker	Designed Designer
-----------------	--------------------	----------------------

Drawing Number

CPR-1.97


Sheet No. of 2

D

C

B


A



A1 SOUTH ELEVATION
NTS


CPR-2.01

THIS CONDOMINIUM MAP, WHICH INCLUDES THIS SHEET, IS INTENDED TO SHOW 1) A SITE PLAN FOR THE PROJECT DEPICTING THE LOCATION, LAYOUT, AND ACCESS TO A PUBLIC ROAD OF ALL BUILDINGS INCLUDED OR ANTICIPATED TO BE INCLUDED IN THE PROJECT, 2) ELEVATIONS AND FLOOR PLANS OF ALL BUILDINGS IN THE PROJECT, 3) THE LAYOUT, LOCATION, BOUNDARIES, UNIT NUMBERS, AND DIMENSIONS OF THE UNITS, AND 4) OTHER DETAIL WHICH IS SPECIFICALLY REQUIRED TO BE SHOWN UNDER SECTION 514B-33 OF THE HAWAII REVISED STATUTES. THIS CONDOMINIUM MAP IS NOT INTENDED AND SHALL NOT BE INTERPRETED AS CREATING ANY OBLIGATION TO CONSTRUCT OR INSTALL ANY IMPROVEMENTS, AMENITIES OR FACILITIES AS MAY BE DEPICTED HEREIN, AND NO PERSON MAY RELY IN ANY WAY ON ANY OTHER DETAIL OR OTHER MATTER DEPICTED HEREON. THE CONDOMINIUM MAP SHALL NOT BE DEEMED TO CONTAIN ANY REPRESENTATION OR WARRANTY WHATSOEVER.



A3 NORTH ELEVATION
NTS

CPR-2.01



Signature

Expiration Date of the License

This work was prepared by me or under my supervision and construction of this project will be under my observation.

Revision Number/ Description

<	<	<	<	<	<	<	<
---	---	---	---	---	---	---	---

Project Name

Drawing Title
SOUTH AND NORTH EXTERIOR
ELEVATIONS

Project Number	Date	
19033	3/31/2021	
Drawn Author	Checked Checker	Designed Designer

Drawing Number

CPR-2.01

Sheet No. of 2

THE PARK
ON KE'EAUMOKU
825 KEEAUMOKU STREET, HONOLULU HAWAII 96814
TMK: 2-3-018:052-060,074,075 & 077

THIS CONDOMINIUM MAP, WHICH INCLUDES THIS SHEET, IS INTENDED TO SHOW 1) A SITE PLAN FOR THE PROJECT DEPICTING THE LOCATION, LAYOUT, AND ACCESS TO A PUBLIC ROAD OF ALL BUILDINGS INCLUDED OR ANTICIPATED TO BE INCLUDED IN THE PROJECT, 2) ELEVATIONS AND FLOOR PLANS OF ALL BUILDINGS IN THE PROJECT, 3) THE LAYOUT, LOCATION, BOUNDARIES, UNIT NUMBERS, AND DIMENSIONS OF THE UNITS, AND 4) OTHER DETAIL WHICH IS SPECIFICALLY REQUIRED TO BE SHOWN UNDER SECTION 514B-33 OF THE HAWAII REVISED STATUTES. THIS CONDOMINIUM MAP IS NOT INTENDED AND SHALL NOT BE INTERPRETED AS CREATING ANY OBLIGATION TO CONSTRUCT OR INSTALL ANY IMPROVEMENTS, AMENITIES OR FACILITIES AS MAY BE DEPICTED HEREIN, AND NO PERSON MAY RELY IN ANY WAY ON ANY OTHER DETAIL OR OTHER MATTER DEPICTED HEREON. THE CONDOMINIUM MAP SHALL NOT BE DEEMED TO CONTAIN ANY REPRESENTATION OR WARRANTY WHATSOEVER.



Signature _____

Expiration Date of the License

This work was prepared by me
under my supervision and
instruction of this project will
be under my observation.

Revision Number/ Description

Project Name

Drawing Title
WEST EXTERIOR ELEVATION

Project Number 19033		Date 3/31/2021
Drawn Author	Checked Checker	Designed Designer

Drawing Number

CPR-2.02

Sheet No. _____ of 2

ct Name

Architectural elevation drawing of a multi-story building facade. The drawing shows a long, symmetrical structure with a central section and two long wings. The central section has a lower, more complex facade with a glass-enclosed volume. The wings are taller and feature a repetitive pattern of windows and balconies. A detailed level schedule is provided on the left side of the drawing.

Level Schedule:

- ROOF: 397' - 6"
- LEVEL 44: 385' - 10"
- LEVEL 43: 377' - 2"
- LEVEL 42: 368' - 6"
- LEVEL 41: 359' - 10"
- LEVEL 40: 351' - 2"
- LEVEL 39: 342' - 6"
- LEVEL 38: 333' - 10"
- LEVEL 37: 325' - 2"
- LEVEL 36: 316' - 6"
- LEVEL 35: 307' - 10"
- LEVEL 34: 299' - 2"
- LEVEL 33: 290' - 6"
- LEVEL 32: 281' - 10"
- LEVEL 31: 273' - 2"
- LEVEL 30: 264' - 6"
- LEVEL 29: 255' - 10"
- LEVEL 28: 247' - 2"
- LEVEL 27: 238' - 6"
- LEVEL 26: 229' - 10"
- LEVEL 25: 221' - 2"
- LEVEL 24: 212' - 6"
- LEVEL 23: 203' - 10"
- LEVEL 22: 195' - 2"
- LEVEL 21: 186' - 6"
- LEVEL 20: 177' - 10"
- LEVEL 19: 169' - 2"
- LEVEL 18: 160' - 6"
- LEVEL 17: 151' - 10"
- LEVEL 16: 143' - 2"
- LEVEL 15: 134' - 6"
- LEVEL 14: 125' - 10"
- LEVEL 13: 117' - 2"
- LEVEL 12: 108' - 6"
- LEVEL 11: 99' - 10"
- LEVEL 10: 91' - 2"
- LEVEL 9: 82' - 6"
- LEVEL 8: 73' - 10"
- LEVEL 7: 65' - 2"
- LEVEL 6: 56' - 6"
- LEVEL 5: 47' - 10"
- LEVEL 4: 39' - 2"
- LEVEL 3: 30' - 6"
- LEVEL 2: 13' - 6"
- GROUND LEVEL: 2' - 6"

A1 WEST ELEVATION

NTS

CPR-2.02


D

C

B

A

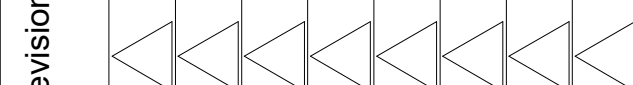
THIS CONDOMINIUM MAP, WHICH INCLUDES THIS SHEET, IS INTENDED TO SHOW 1) A SITE PLAN FOR THE PROJECT DEPICTING THE LOCATION, LAYOUT, AND ACCESS TO A PUBLIC ROAD OF ALL BUILDINGS INCLUDED OR ANTICIPATED TO BE INCLUDED IN THE PROJECT, 2) ELEVATIONS AND FLOOR PLANS OF ALL BUILDINGS IN THE PROJECT, 3) THE LAYOUT, LOCATION, BOUNDARIES, UNIT NUMBERS, AND DIMENSIONS OF THE UNITS, AND 4) OTHER DETAIL WHICH IS SPECIFICALLY REQUIRED TO BE SHOWN UNDER SECTION 514B-33 OF THE HAWAII REVISED STATUTES. THIS CONDOMINIUM MAP IS NOT INTENDED AND SHALL NOT BE INTERPRETED AS CREATING ANY OBLIGATION TO CONSTRUCT OR INSTALL ANY IMPROVEMENTS, AMENITIES OR FACILITIES AS MAY BE DEPICTED HEREIN, AND NO PERSON MAY RELY IN ANY WAY ON ANY OTHER DETAIL OR OTHER MATTER DEPICTED HEREON. THE CONDOMINIUM MAP SHALL NOT BE DEEMED TO CONTAIN ANY REPRESENTATION OR WARRANTY WHATSOEVER.



Signature _____

Expiration Date of the License _____

This work was prepared by me
or under my supervision and
construction of this project will
be under my observation.

 Revision Number/ Description |

Project Name

Drawing Title
EAST EXTERIOR ELEVATION

Project Number

19033

Date _____

3/31/2021

Drawn

Author

Checked

Checke

Designed

Design

Drawing Number

CPR-2.03

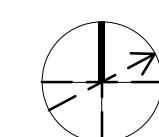
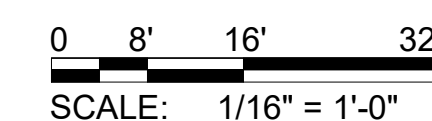
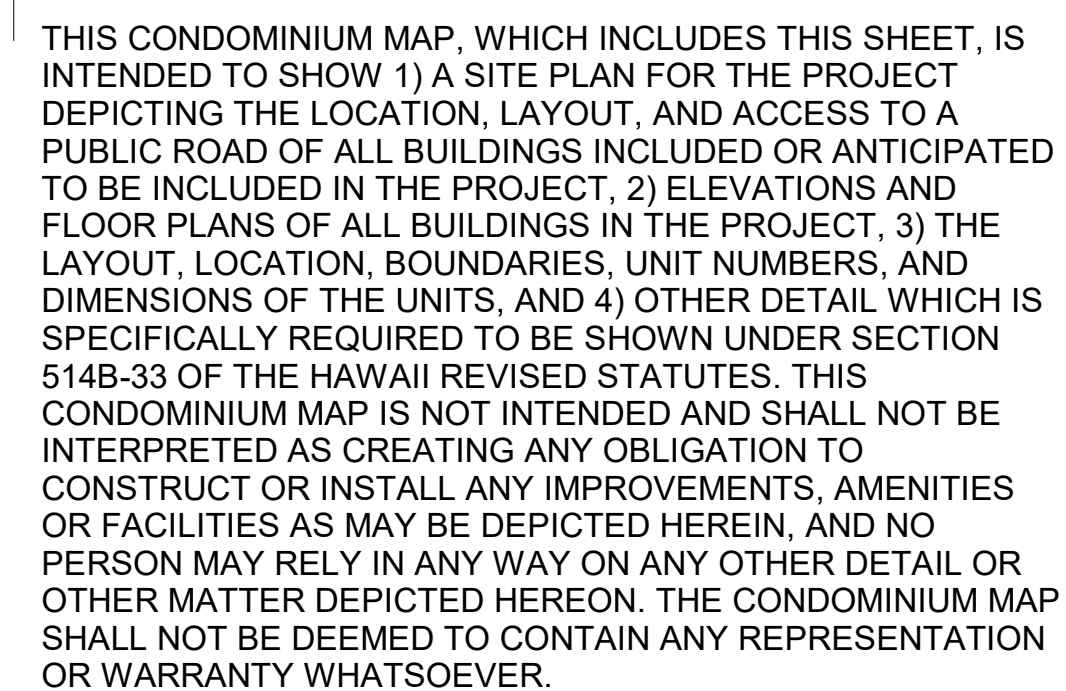
Sheet No. of 2

(A1)

EAST ELEVATION

NTS

CPR-2.03

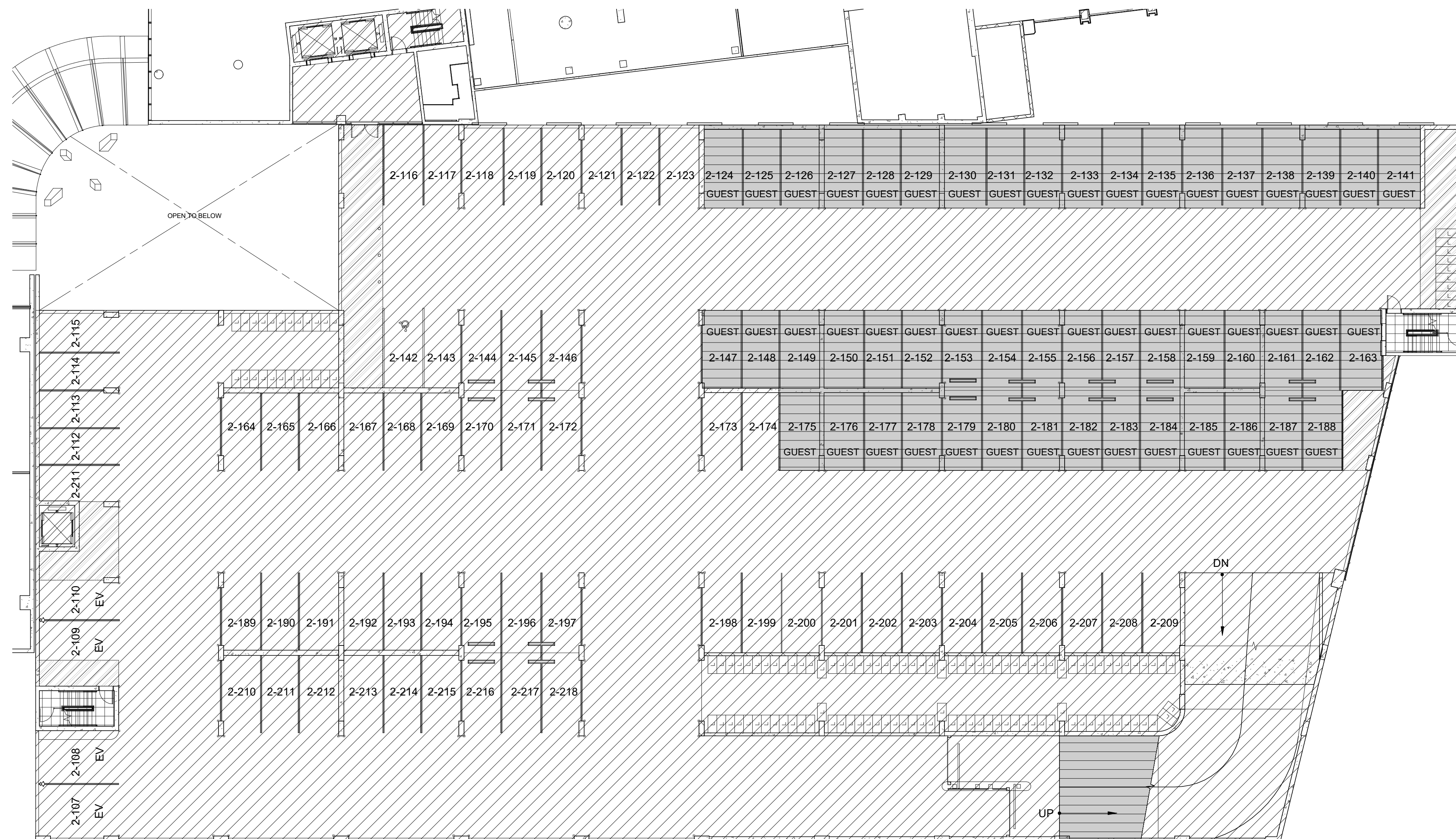


D

C

B

A



LEGEND

COMMON ELEMENTS


RESIDENTIAL LIMITED COMMON ELEMENTS

 **COMMERCIAL
LIMITED COMMON ELEMENTS**

UNIT LIMITED COMMON ELEMENTS (RESIDENTIAL UNIT LIMITED COMMON ELEMENTS)

 UNIT LIMITED COMMON ELEMENTS
(COMMERCIAL UNIT LIMITED COMMON ELEMENTS)

THIS CONDOMINIUM MAP, WHICH INCLUDES THIS SHEET, IS INTENDED TO SHOW 1) A SITE PLAN FOR THE PROJECT DEPICTING THE LOCATION, LAYOUT, AND ACCESS TO A PUBLIC ROAD OF ALL BUILDINGS INCLUDED OR ANTICIPATED TO BE INCLUDED IN THE PROJECT, 2) ELEVATIONS AND FLOOR PLANS OF ALL BUILDINGS IN THE PROJECT, 3) THE LAYOUT, LOCATION, BOUNDARIES, UNIT NUMBERS, AND DIMENSIONS OF THE UNITS, AND 4) OTHER DETAIL WHICH IS SPECIFICALLY REQUIRED TO BE SHOWN UNDER SECTION 514B-33 OF THE HAWAII REVISED STATUTES. THIS CONDOMINIUM MAP IS NOT INTENDED AND SHALL NOT BE INTERPRETED AS CREATING ANY OBLIGATION TO CONSTRUCT OR INSTALL ANY IMPROVEMENTS, AMENITIES OR FACILITIES AS MAY BE DEPICTED HEREIN, AND NO PERSON MAY RELY IN ANY WAY ON ANY OTHER DETAIL OR OTHER MATTER DEPICTED HEREON. THE CONDOMINIUM MAP SHALL NOT BE DEEMED TO CONTAIN ANY REPRESENTATION OR WARRANTY WHATSOEVER.

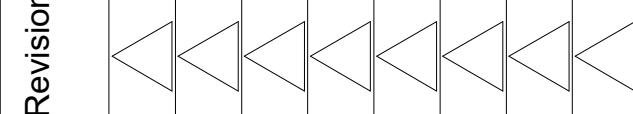


Signature _____

Expiration Date of the License

This work was prepared by me or under my supervision and construction of this project will be under my observation.

Revision Number/ Description



ON KE`EAUMOKU

825 KEEAUMOKU STREET, HONOLULU HAWAII 96814

TMK: 2-3-018:052-060,074,075 & 077

Project Name

Drawing Title
PARKING STRUCTURE FLOOR PLAN -
P2.5

Project Number 19033	Date 3/31/2021
-------------------------	-------------------

Date
3/31/2021

Drawn Author	Checked Checker	Designed Designer
-----------------	--------------------	----------------------

Checked	Checke
---------	--------

Designed	Designers
----------	-----------

Drawing Number

CPR-2.13

Sheet No. of 2

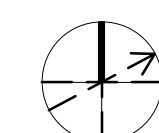
(A1)

PARKING STRUCTURE FLOOR PLAN - P2.5

1/16" = 1'-0"

CPR-2 13

PLAN
NORTH



0 8' 16' 32'
SCALE: 1/16" = 1'-0"

D

C

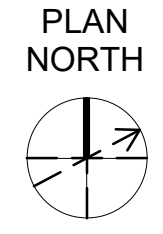
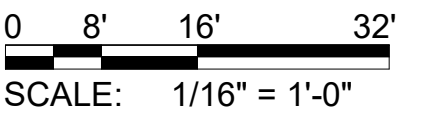
B

A



- LEGEND**
- COMMON ELEMENTS
 - RESIDENTIAL LIMITED COMMON ELEMENTS
 - COMMERCIAL LIMITED COMMON ELEMENTS
 - UNIT LIMITED COMMON ELEMENTS (RESIDENTIAL UNIT LIMITED COMMON ELEMENTS)
 - UNIT LIMITED COMMON ELEMENTS (COMMERCIAL UNIT LIMITED COMMON ELEMENTS)

THIS CONDOMINIUM MAP, WHICH INCLUDES THIS SHEET, IS INTENDED TO SHOW 1) A SITE PLAN FOR THE PROJECT DEPICTING THE LOCATION, LAYOUT, AND ACCESS TO A PUBLIC ROAD OF ALL BUILDINGS INCLUDED OR ANTICIPATED TO BE INCLUDED IN THE PROJECT, 2) ELEVATIONS AND FLOOR PLANS OF ALL BUILDINGS IN THE PROJECT, 3) THE LAYOUT, LOCATION, BOUNDARIES, UNIT NUMBERS, AND DIMENSIONS OF THE UNITS, AND 4) OTHER DETAIL WHICH IS SPECIFICALLY REQUIRED TO BE SHOWN UNDER SECTION 514B-33 OF THE HAWAII REVISED STATUTES. THIS CONDOMINIUM MAP IS NOT INTENDED AND SHALL NOT BE INTERPRETED AS CREATING ANY OBLIGATION TO CONSTRUCT OR INSTALL ANY IMPROVEMENTS, AMENITIES OR FACILITIES AS MAY BE DEPICTED HEREIN, AND NO PERSON MAY RELY IN ANY WAY ON ANY OTHER DETAIL OR OTHER MATTER DEPICTED HEREON. THE CONDOMINIUM MAP SHALL NOT BE DEEMED TO CONTAIN ANY REPRESENTATION OR WARRANTY WHATSOEVER.





Design Partners Incorporated

Architecture Planning Interiors

Signature

Expiration Date of the License

This work was prepared by me or under my supervision and construction of this project will be under my observation.

Revision Number/ Description



ON KE'EAUMOKU

825 KEEAUMOKU STREET, HONOLULU HAWAII 96814

TMK: 2-3-018:052-060.074,075 & 077

Project Name		
PARKING STRUCTURE FLOOR PLAN - P3		
Project Number		Date
19033		3/31/2021
Drawn	Checked	Designed
Author	Checker	Designer

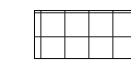
D

C


B

A

LEGEND



COMMON ELEMENTS



RESIDENTIAL LIMITED COMMON ELEMENTS



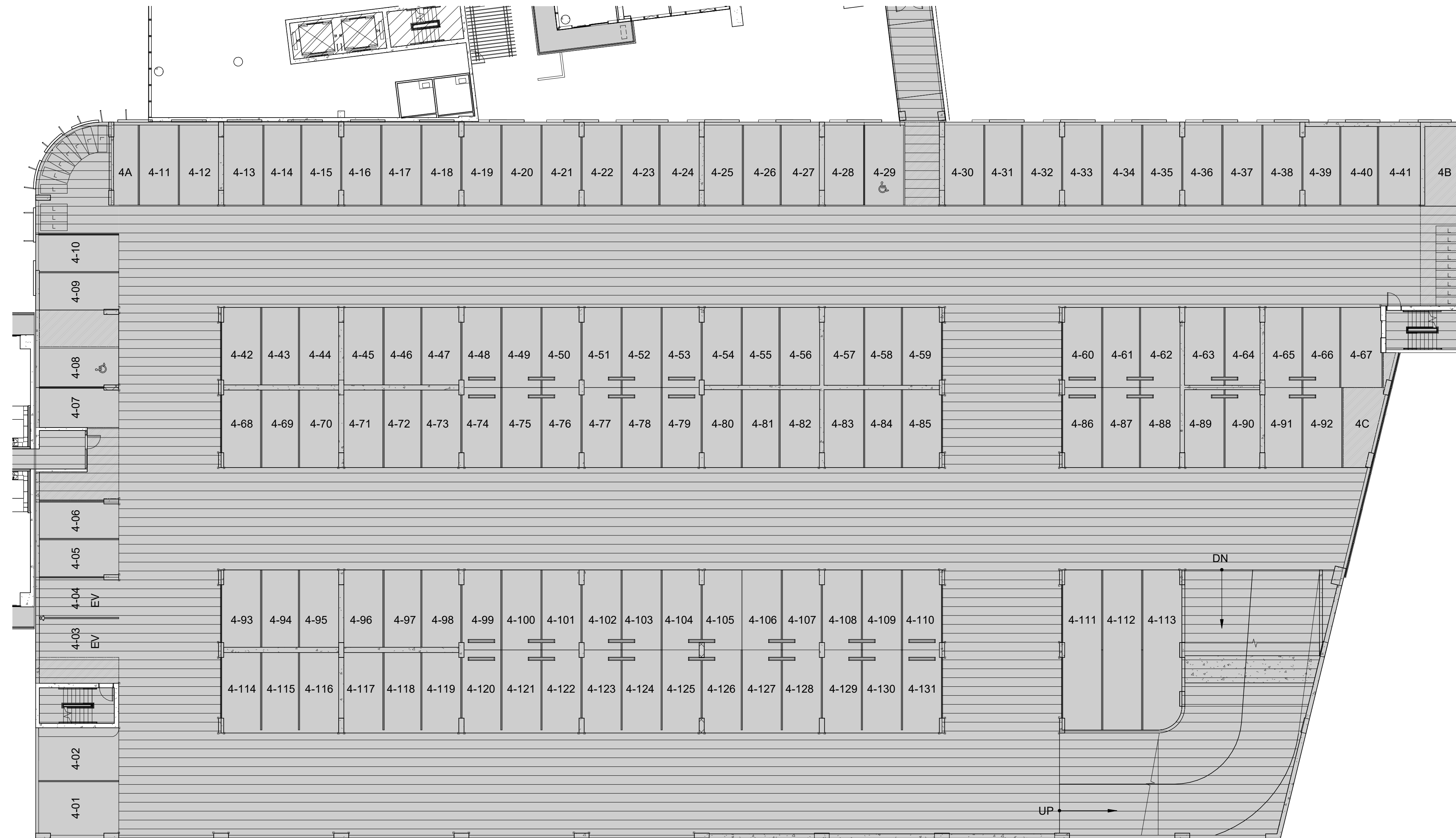
**COMMERCIAL
LIMITED COMMON ELEMENTS**



**UNIT LIMITED COMMON ELEMENTS
(RESIDENTIAL UNIT LIMITED COMMON ELEMENTS)**

UNIT LIMITED COMMON ELEMENTS
(COMMERCIAL UNIT LIMITED COMMON ELEMENTS)

THIS CONDOMINIUM MAP, WHICH INCLUDES THIS SHEET, IS INTENDED TO SHOW 1) A SITE PLAN FOR THE PROJECT DEPICTING THE LOCATION, LAYOUT, AND ACCESS TO A PUBLIC ROAD OF ALL BUILDINGS INCLUDED OR ANTICIPATED TO BE INCLUDED IN THE PROJECT, 2) ELEVATIONS AND FLOOR PLANS OF ALL BUILDINGS IN THE PROJECT, 3) THE LAYOUT, LOCATION, BOUNDARIES, UNIT NUMBERS, AND DIMENSIONS OF THE UNITS, AND 4) OTHER DETAIL WHICH IS SPECIFICALLY REQUIRED TO BE SHOWN UNDER SECTION 514B-33 OF THE HAWAII REVISED STATUTES. THIS CONDOMINIUM MAP IS NOT INTENDED AND SHALL NOT BE INTERPRETED AS CREATING ANY OBLIGATION TO CONSTRUCT OR INSTALL ANY IMPROVEMENTS, AMENITIES OR FACILITIES AS MAY BE DEPICTED HEREIN, AND NO PERSON MAY RELY IN ANY WAY ON ANY OTHER DETAIL OR OTHER MATTER DEPICTED HEREON. THE CONDOMINIUM MAP SHALL NOT BE DEEMED TO CONTAIN ANY REPRESENTATION OR WARRANTY WHATSOEVER.



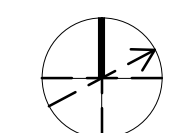
(A1)

PARKING STRUCTURE FLOOR PLAN - P4


$$1/16'' = 1'-0''$$

CPR-2.15

PLAN
NORTH



0 8' 16' 32'



SCALE: $1/16" = 1'-0"$

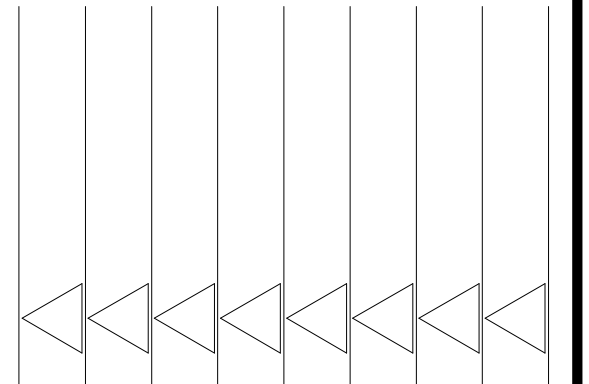


Signature

Expiration Date of the License

This work was prepared by me
under my supervision and
construction of this project will
be under my observation.

Revision Number/ Description



ON KE'EAUMOKU

825 KEEAUMOKU STREET, HONOLULU HAWAII 96814

TMK: 2-3-018:052-060,074,075 & 077

Project Name

Drawing Title
PARKING STRUCTURE FLOOR PLAN -
P4

Project Number	Date
19033	3/31/2021

Drawn Author	Checked Checker	Designed Designer
-----------------	--------------------	----------------------

Drawing Number

CPR-2.15

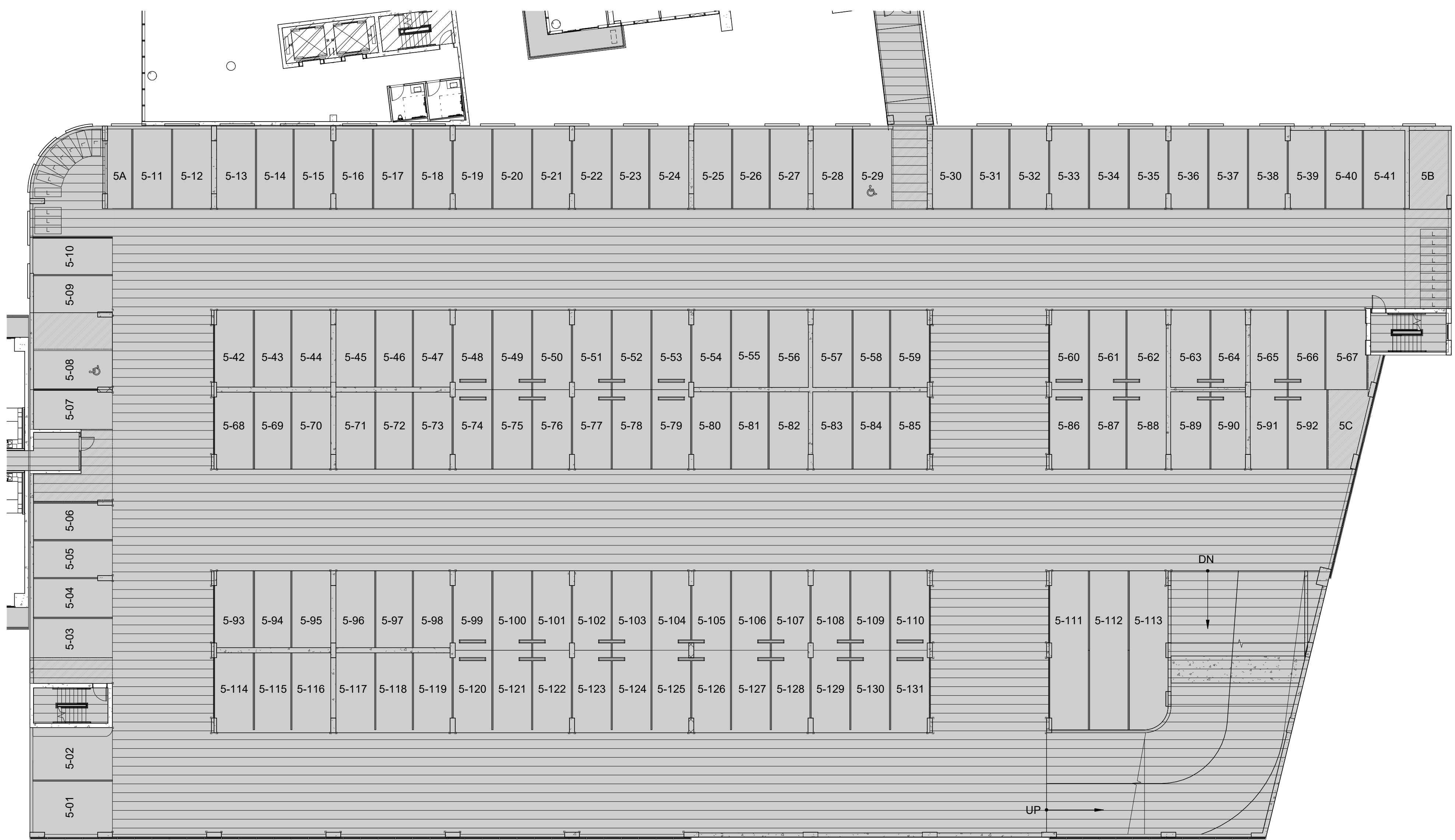
Sheet No. of 2

D

C

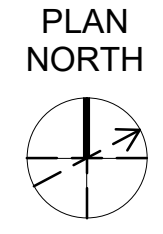
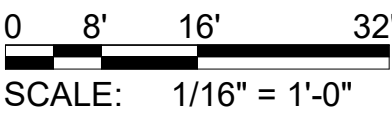
B

A




- LEGEND**
- COMMON ELEMENTS
 - RESIDENTIAL LIMITED COMMON ELEMENTS
 - COMMERCIAL LIMITED COMMON ELEMENTS
 - UNIT LIMITED COMMON ELEMENTS (RESIDENTIAL UNIT LIMITED COMMON ELEMENTS)
 - UNIT LIMITED COMMON ELEMENTS (COMMERCIAL UNIT LIMITED COMMON ELEMENTS)

THIS CONDOMINIUM MAP, WHICH INCLUDES THIS SHEET, IS INTENDED TO SHOW 1) A SITE PLAN FOR THE PROJECT DEPICTING THE LOCATION, LAYOUT, AND ACCESS TO A PUBLIC ROAD OF ALL BUILDINGS INCLUDED OR ANTICIPATED TO BE INCLUDED IN THE PROJECT, 2) ELEVATIONS AND FLOOR PLANS OF ALL BUILDINGS IN THE PROJECT, 3) THE LAYOUT, LOCATION, BOUNDARIES, UNIT NUMBERS, AND DIMENSIONS OF THE UNITS, AND 4) OTHER DETAIL WHICH IS SPECIFICALLY REQUIRED TO BE SHOWN UNDER SECTION 514B-33 OF THE HAWAII REVISED STATUTES. THIS CONDOMINIUM MAP IS NOT INTENDED AND SHALL NOT BE INTERPRETED AS CREATING ANY OBLIGATION TO CONSTRUCT OR INSTALL ANY IMPROVEMENTS, AMENITIES OR FACILITIES AS MAY BE DEPICTED HEREIN, AND NO PERSON MAY RELY IN ANY WAY ON ANY OTHER DETAIL OR OTHER MATTER DEPICTED HEREON. THE CONDOMINIUM MAP SHALL NOT BE DEEMED TO CONTAIN ANY REPRESENTATION OR WARRANTY WHATSOEVER.



A1 PARKING STRUCTURE FLOOR PLAN - P5
1/16" = 1'-0" CPR-2.16




Architecture Planning Interiors

Signature _____

Expiration Date of the License _____

This work was prepared by me or under my supervision and construction of this project will be under my observation.

Revision Number/	Description



ON KE'EAUMOKU

825 KEEAUMOKU STREET, HONOLULU HAWAII 96814
TMK: 2-3-018:052-060,074,075 & 077

Project Name _____

Drawing Title
PARKING STRUCTURE FLOOR PLAN - P5

Project Number 19033		Date 3/31/2021
Drawn Author	Checked Checker	Designed Designer

Drawing Number

CPR-2.16

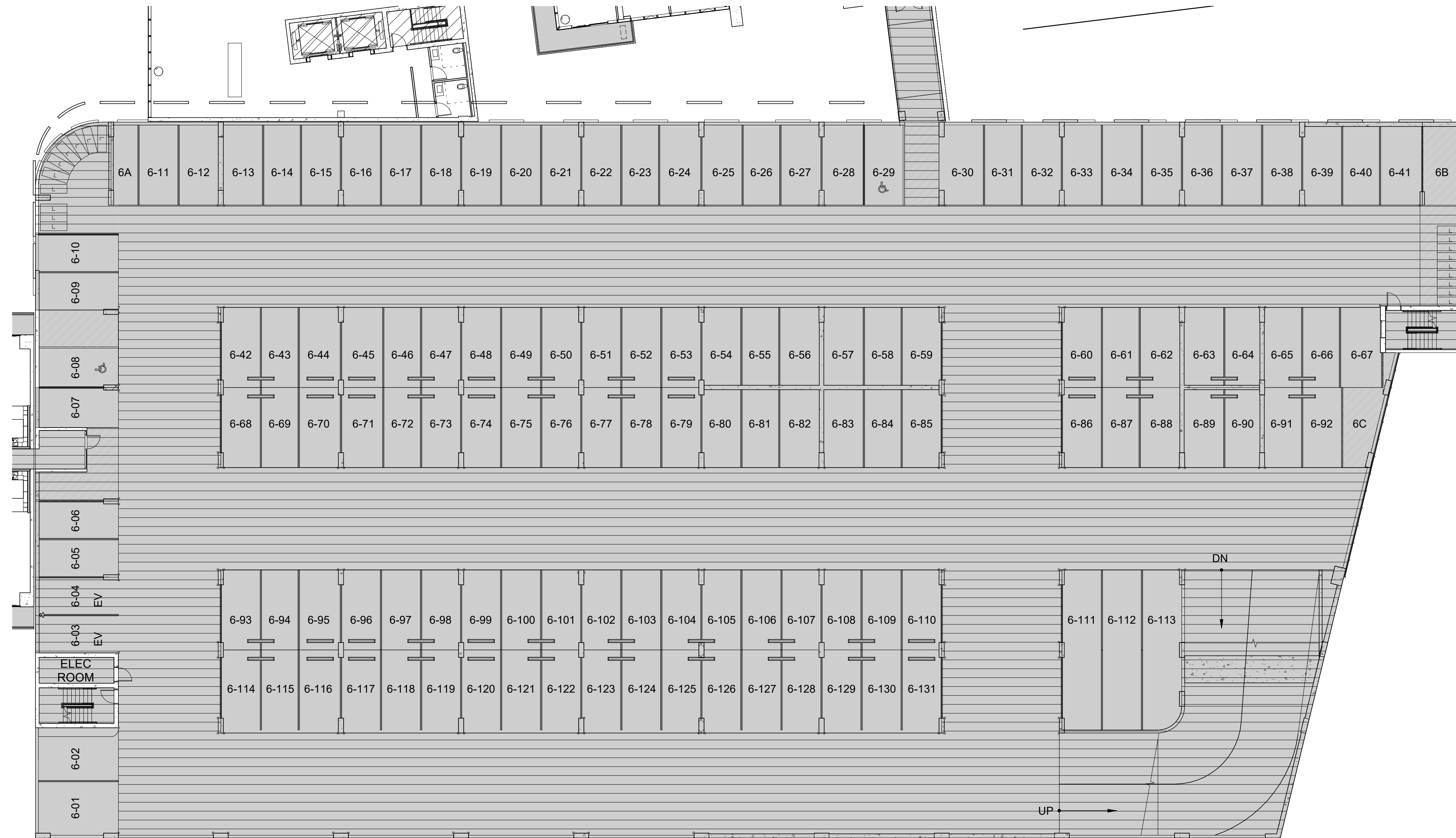
Sheet No. ____ of ____ 2

D

C

B

A



LEGEND

COMMON ELEMENTS

RESIDENTIAL LIMITED COMMON ELEMENTS

 **COMMERCIAL
LIMITED COMMON ELEMENTS**

 **UNIT LIMITED COMMON ELEMENTS
(RESIDENTIAL UNIT LIMITED COMMON ELEMENTS)**

 UNIT LIMITED COMMON ELEMENTS
(COMMERCIAL UNIT LIMITED COMMON ELEMENTS)

THIS CONDOMINIUM MAP, WHICH INCLUDES THIS SHEET, IS INTENDED TO SHOW 1) A SITE PLAN FOR THE PROJECT DEPICTING THE LOCATION, LAYOUT, AND ACCESS TO A PUBLIC ROAD OF ALL BUILDINGS INCLUDED OR ANTICIPATED TO BE INCLUDED IN THE PROJECT, 2) ELEVATIONS AND FLOOR PLANS OF ALL BUILDINGS IN THE PROJECT, 3) THE LAYOUT, LOCATION, BOUNDARIES, UNIT NUMBERS, AND DIMENSIONS OF THE UNITS, AND 4) OTHER DETAIL WHICH IS SPECIFICALLY REQUIRED TO BE SHOWN UNDER SECTION 514B-33 OF THE HAWAII REVISED STATUTES. THIS CONDOMINIUM MAP IS NOT INTENDED AND SHALL NOT BE INTERPRETED AS CREATING ANY OBLIGATION TO CONSTRUCT OR INSTALL ANY IMPROVEMENTS, AMENITIES OR FACILITIES AS MAY BE DEPICTED HEREIN, AND NO PERSON MAY RELY IN ANY WAY ON ANY OTHER DETAIL OR OTHER MATTER DEPICTED HEREON. THE CONDOMINIUM MAP SHALL NOT BE DEEMED TO CONTAIN ANY REPRESENTATION OR WARRANTY WHATSOEVER.

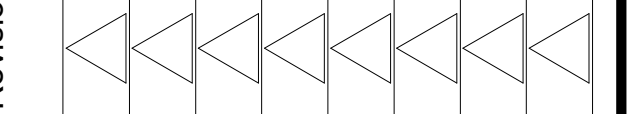


Signature

Expiration Date of the License

This work was prepared by me
under my supervision and
instruction of this project will
be under my observation.

Revision Number/ Description



ON RE EAUMOKU

825 KEEAUMUKU SIREEI, HONOLULU HAWAII 96814

IMK: 2-3-018:052-060,0/4,0/5 & 0//

Project Name

Drawing Title
PARKING STRUCTURE FLOOR PLAN -
P6

Project Number 19033		Date 3/31/2021	
Drawn Author	Checked Checker	Designed Designer	

Drawing Number

CPR-2.17

Sheet No. of 2


(A1)

PARKING STRUCTURE FLOOR PLAN - P6

1/16" = 1'-0"

CPR-2.17

0 8' 16' 32'



SCALE: 1/16" = 1'-0"



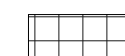
D

C

B

A

LEGEND



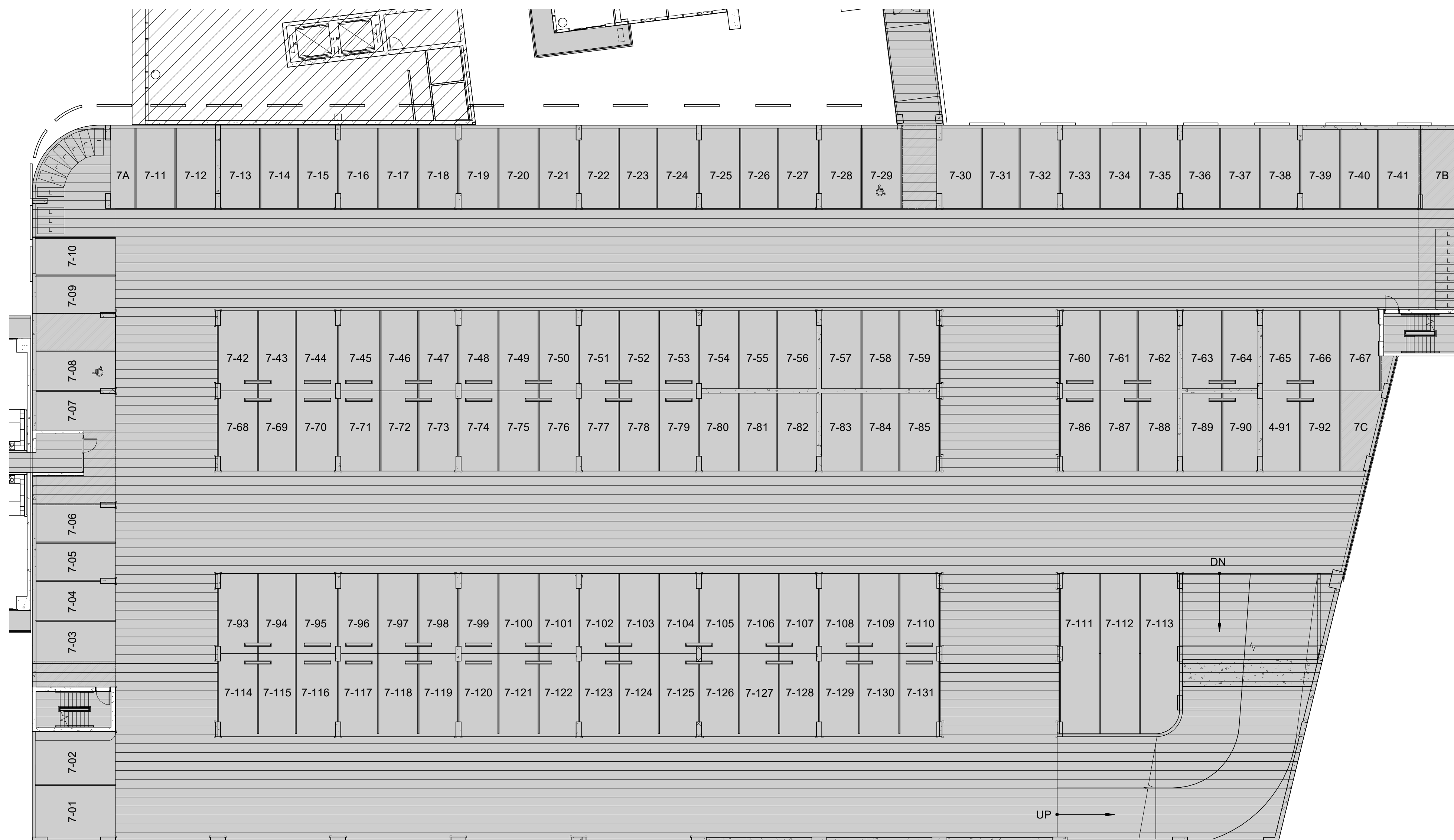
 **RESIDENTIAL
LIMITED COMMON ELEMENTS**



UNIT LIMITED COMMON ELEMENTS (RESIDENTIAL UNIT LIMITED COMMON ELEMENTS)

 UNIT LIMITED COMMON ELEMENTS
(COMMERCIAL UNIT LIMITED COMMON ELEMENTS)

THIS CONDOMINIUM MAP, WHICH INCLUDES THIS SHEET, IS INTENDED TO SHOW 1) A SITE PLAN FOR THE PROJECT DEPICTING THE LOCATION, LAYOUT, AND ACCESS TO A PUBLIC ROAD OF ALL BUILDINGS INCLUDED OR ANTICIPATED TO BE INCLUDED IN THE PROJECT, 2) ELEVATIONS AND FLOOR PLANS OF ALL BUILDINGS IN THE PROJECT, 3) THE LAYOUT, LOCATION, BOUNDARIES, UNIT NUMBERS, AND DIMENSIONS OF THE UNITS, AND 4) OTHER DETAIL WHICH IS SPECIFICALLY REQUIRED TO BE SHOWN UNDER SECTION 514B-33 OF THE HAWAII REVISED STATUTES. THIS CONDOMINIUM MAP IS NOT INTENDED AND SHALL NOT BE INTERPRETED AS CREATING ANY OBLIGATION TO CONSTRUCT OR INSTALL ANY IMPROVEMENTS, AMENITIES OR FACILITIES AS MAY BE DEPICTED HEREIN, AND NO PERSON MAY RELY IN ANY WAY ON ANY OTHER DETAIL OR OTHER MATTER DEPICTED HEREON. THE CONDOMINIUM MAP SHALL NOT BE DEEMED TO CONTAIN ANY REPRESENTATION OR WARRANTY WHATSOEVER.




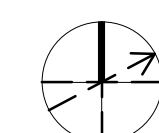
(A1)

PARKING STRUCTURE FLOOR PLAN - P7

1/16" = 1'-0"

CPR-2.18

PLAN
NORTH

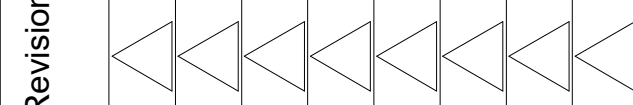


Architecture Planning Interiors

Signature _____

Expiration Date of the License

This work was prepared by me
or under my supervision and
construction of this project will
be under my observation.

 Revision Number/ Description |

ON KE'E AUMOKU

3825 KEEAUMOKU STREET, HONOLULU HAWAII 96814

TMK: 2-3-018:052-060,074,075 & 077

Project Name

Drawing Title
PARKING STRUCTURE FLOOR PLAN -
P7

Project Number

19033

Date	
------	--

3/31/2021

Drawn

author

Checked

Checke

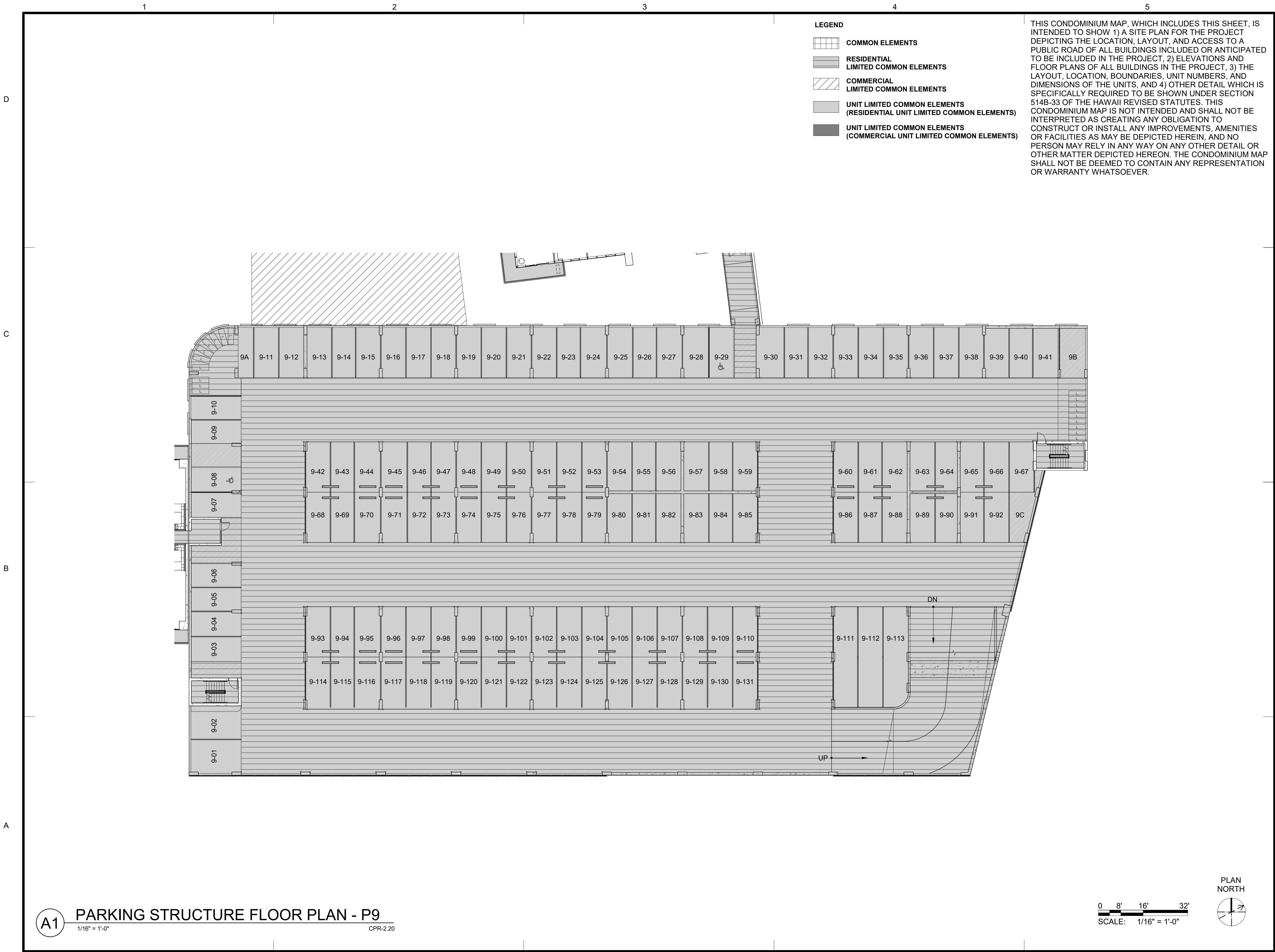
Designed	
----------	--


Designer

Drawing Number

CPR-2.18

Sheet No. of 2






Design Partners Incorporated
Architecture Planning Interiors

Signature

Expiration Date of the License

This work was prepared by me or under my supervision and construction of this project will be under my observation.

Revision Number/	Description
<	<
<	<
<	<
<	<
<	<
<	<
<	<



THE PARK
ON KE'EAUMOKU

825 KEEAUMOKU STREET, HONOLULU HAWAII 96814
TMK: 2-3-018:052-060,074,075 & 077

Project Name

Drawing Title

PARKING STRUCTURE FLOOR PLAN - P9

Project Number		Date
19033		3/31/2021
Drawn	Checked	Designed
Author	Checker	Designer

Drawing Number

CPR-2.20

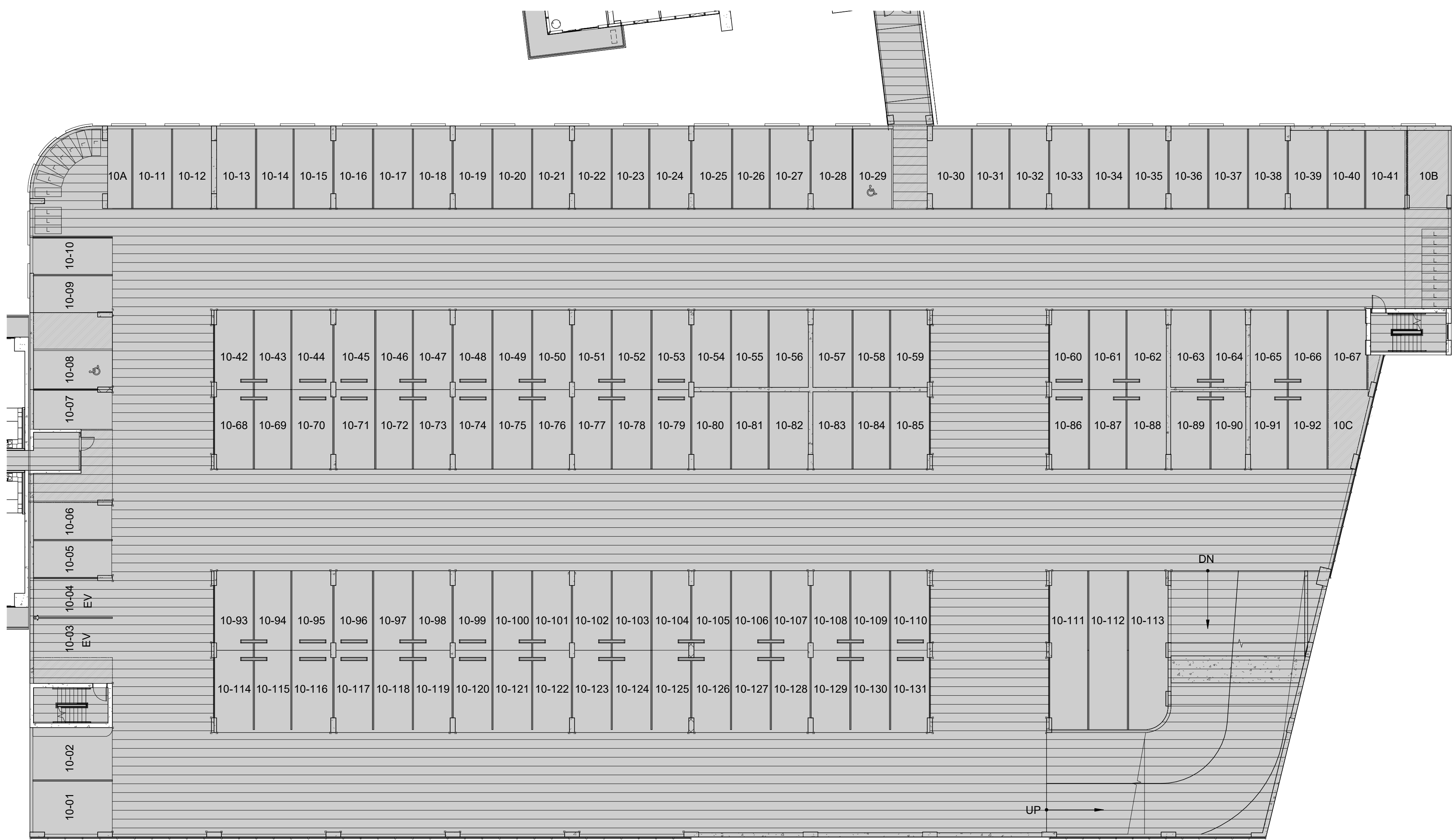
Sheet No. of 2

D

C

B

A



LEGEND

- COMMON ELEMENTS
- RESIDENTIAL LIMITED COMMON ELEMENTS
- COMMERCIAL LIMITED COMMON ELEMENTS
- UNIT LIMITED COMMON ELEMENTS (RESIDENTIAL UNIT LIMITED COMMON ELEMENTS)
- UNIT LIMITED COMMON ELEMENTS (COMMERCIAL UNIT LIMITED COMMON ELEMENTS)

THIS CONDOMINIUM MAP, WHICH INCLUDES THIS SHEET, IS INTENDED TO SHOW 1) A SITE PLAN FOR THE PROJECT DEPICTING THE LOCATION, LAYOUT, AND ACCESS TO A PUBLIC ROAD OF ALL BUILDINGS INCLUDED OR ANTICIPATED TO BE INCLUDED IN THE PROJECT, 2) ELEVATIONS AND FLOOR PLANS OF ALL BUILDINGS IN THE PROJECT, 3) THE LAYOUT, LOCATION, BOUNDARIES, UNIT NUMBERS, AND DIMENSIONS OF THE UNITS, AND 4) OTHER DETAIL WHICH IS SPECIFICALLY REQUIRED TO BE SHOWN UNDER SECTION 514B-33 OF THE HAWAII REVISED STATUTES. THIS CONDOMINIUM MAP IS NOT INTENDED AND SHALL NOT BE INTERPRETED AS CREATING ANY OBLIGATION TO CONSTRUCT OR INSTALL ANY IMPROVEMENTS, AMENITIES OR FACILITIES AS MAY BE DEPICTED HEREIN, AND NO PERSON MAY RELY IN ANY WAY ON ANY OTHER DETAIL OR OTHER MATTER DEPICTED HEREON. THE CONDOMINIUM MAP SHALL NOT BE DEEMED TO CONTAIN ANY REPRESENTATION OR WARRANTY WHATSOEVER.



Signature

Expiration Date of the License

This work was prepared by me or under my supervision and construction of this project will be under my observation.

Revision Number/ Description

<	<	<	<	<	<	<	<
---	---	---	---	---	---	---	---

Project Name

Drawing Title
PARKING STRUCTURE FLOOR PLAN - P10

Project Number	Date
19033	3/31/2021
Drawn Author	Checked Checker
	Designed Designer

Drawing Number

CPR-2.21

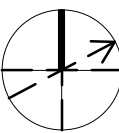
Sheet No. of 2

THE PARK
ON KE'EAUMOKU
825 KEEAUMOKU STREET, HONOLULU HAWAII 96814
TMK: 2-3-018:052-060,074,075 & 077

A1 PARKING STRUCTURE FLOOR PLAN - P10
1/16" = 1'-0" CPR-2.21

0 8' 16' 32'
SCALE: 1/16" = 1'-0"

PLAN NORTH



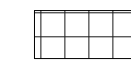
D

C

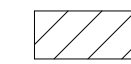
B

A

LEGEND



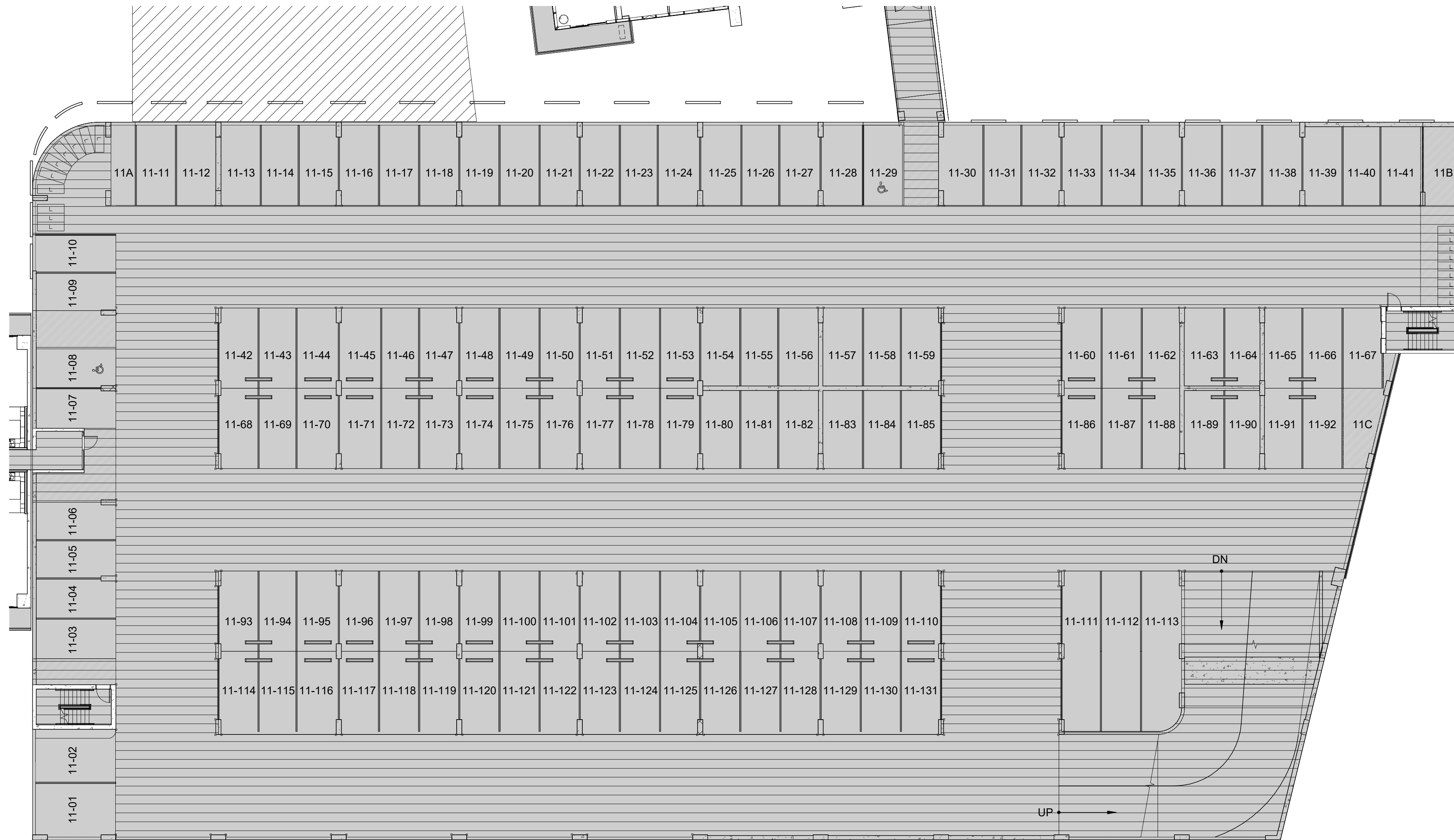
RESIDENTIAL LIMITED COMMON ELEMENTS



**UNIT LIMITED COMMON ELEMENTS
(RESIDENTIAL UNIT LIMITED COMMON ELEMENTS)**

 UNIT LIMITED COMMON ELEMENTS
(COMMERCIAL UNIT LIMITED COMMON ELEMENTS)

THIS CONDOMINIUM MAP, WHICH INCLUDES THIS SHEET, IS INTENDED TO SHOW 1) A SITE PLAN FOR THE PROJECT DEPICTING THE LOCATION, LAYOUT, AND ACCESS TO A PUBLIC ROAD OF ALL BUILDINGS INCLUDED OR ANTICIPATED TO BE INCLUDED IN THE PROJECT, 2) ELEVATIONS AND FLOOR PLANS OF ALL BUILDINGS IN THE PROJECT, 3) THE LAYOUT, LOCATION, BOUNDARIES, UNIT NUMBERS, AND DIMENSIONS OF THE UNITS, AND 4) OTHER DETAIL WHICH IS SPECIFICALLY REQUIRED TO BE SHOWN UNDER SECTION 514B-33 OF THE HAWAII REVISED STATUTES. THIS CONDOMINIUM MAP IS NOT INTENDED AND SHALL NOT BE INTERPRETED AS CREATING ANY OBLIGATION TO CONSTRUCT OR INSTALL ANY IMPROVEMENTS, AMENITIES OR FACILITIES AS MAY BE DEPICTED HEREIN, AND NO PERSON MAY RELY IN ANY WAY ON ANY OTHER DETAIL OR OTHER MATTER DEPICTED HEREON. THE CONDOMINIUM MAP SHALL NOT BE DEEMED TO CONTAIN ANY REPRESENTATION OR WARRANTY WHATSOEVER.




(A1)

PARKING STRUCTURE FLOOR PLAN - P11

1/16" = 1'-0"

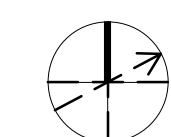
CPR-2.22

0 8' 16' 32'



SCALE: 1/16" = 1'-0"

PLAN
NORTH


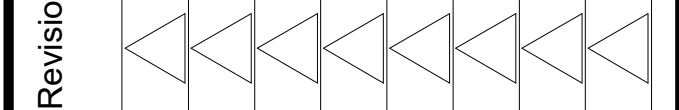


Signature

Expiration Date of the License

This work was prepared by me or under my supervision and construction of this project will be under my observation.

Revision Number/ Description



ON KE`EAUMOKU

825 KEEAUMOKU STREET, HONOLULU HAWAII 96814

TMK: 2-3-018:052-060,074,075 & 077

Project Name

Drawing Title
PARKING STRUCTURE FLOOR PLAN -
P11

Project Number 19033	Date 3/31/2021
-------------------------	-------------------

Drawn Author	Checked Checker	Designed Designer
-----------------	--------------------	----------------------

Drawing Number

CPR-2.22

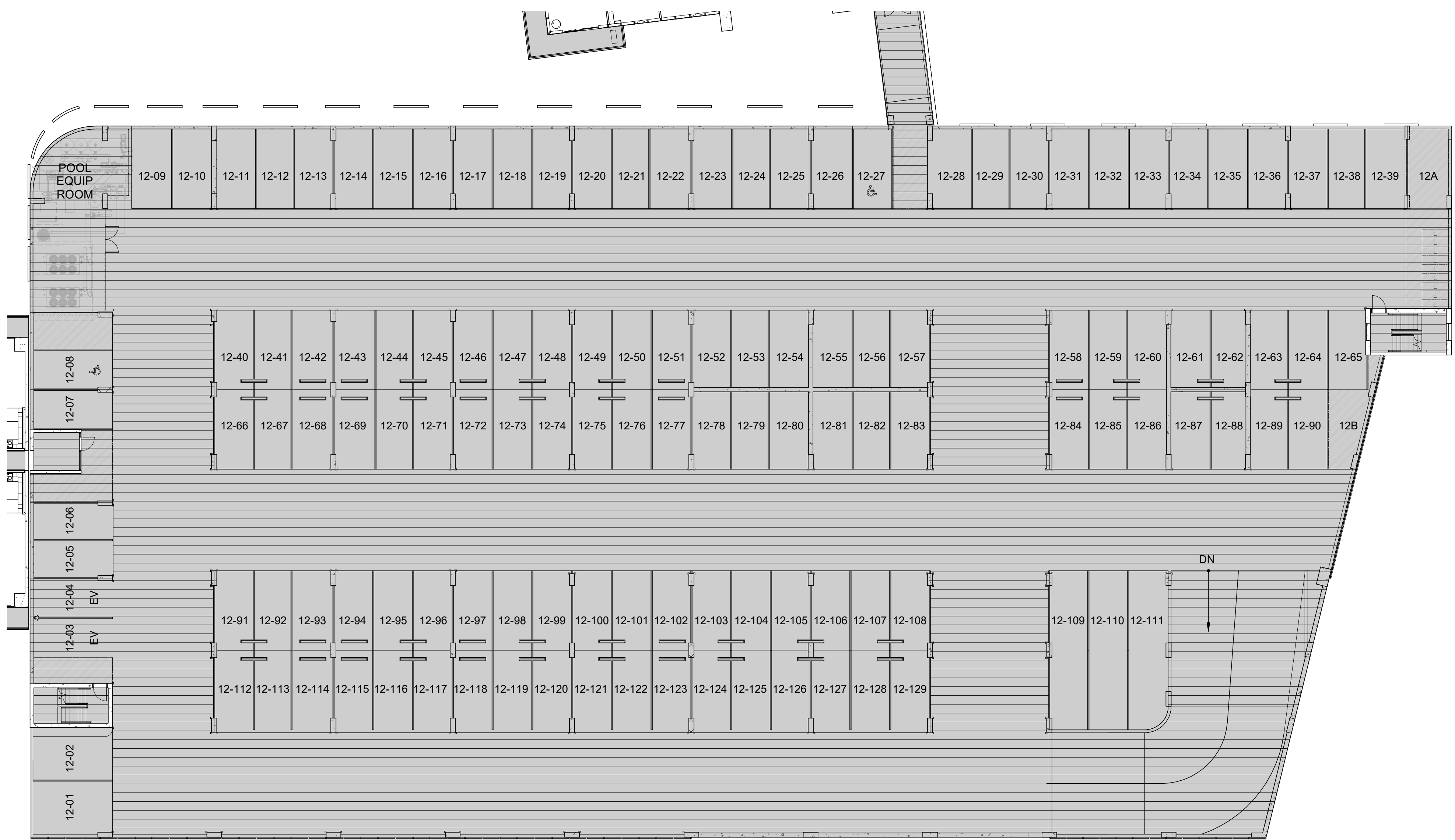
Sheet No. of 2

D

C

B


A



LEGEND

- COMMON ELEMENTS
- RESIDENTIAL LIMITED COMMON ELEMENTS
- COMMERCIAL LIMITED COMMON ELEMENTS
- UNIT LIMITED COMMON ELEMENTS (RESIDENTIAL UNIT LIMITED COMMON ELEMENTS)
- UNIT LIMITED COMMON ELEMENTS (COMMERCIAL UNIT LIMITED COMMON ELEMENTS)

THIS CONDOMINIUM MAP, WHICH INCLUDES THIS SHEET, IS INTENDED TO SHOW 1) A SITE PLAN FOR THE PROJECT DEPICTING THE LOCATION, LAYOUT, AND ACCESS TO A PUBLIC ROAD OF ALL BUILDINGS INCLUDED OR ANTICIPATED TO BE INCLUDED IN THE PROJECT, 2) ELEVATIONS AND FLOOR PLANS OF ALL BUILDINGS IN THE PROJECT, 3) THE LAYOUT, LOCATION, BOUNDARIES, UNIT NUMBERS, AND DIMENSIONS OF THE UNITS, AND 4) OTHER DETAIL WHICH IS SPECIFICALLY REQUIRED TO BE SHOWN UNDER SECTION 514B-33 OF THE HAWAII REVISED STATUTES. THIS CONDOMINIUM MAP IS NOT INTENDED AND SHALL NOT BE INTERPRETED AS CREATING ANY OBLIGATION TO CONSTRUCT OR INSTALL ANY IMPROVEMENTS, AMENITIES OR FACILITIES AS MAY BE DEPICTED HEREIN, AND NO PERSON MAY RELY IN ANY WAY ON ANY OTHER DETAIL OR OTHER MATTER DEPICTED HEREON. THE CONDOMINIUM MAP SHALL NOT BE DEEMED TO CONTAIN ANY REPRESENTATION OR WARRANTY WHATSOEVER.



Signature

Expiration Date of the License

This work was prepared by me or under my supervision and construction of this project will be under my observation.

Revision Number/ Description

THE PARK
ON KE'EAUMOKU

825 KEEAUMOKU STREET, HONOLULU HAWAII 96814
TMK: 2-3-018:052-060,074,075 & 077

Project Name

Drawing Title
PARKING STRUCTURE FLOOR PLAN - P12

Project Number 19033		Date 3/31/2021
Drawn Author	Checked Checker	Designed Designer

Drawing Number
CPR-2.23

Sheet No. of 2

PLAN
NORTH

