



ON KE`EAUMOKU
CONDOMINIUM MAP
NOVEMBER 2023

1515 LIONA STREET, HONOLULU HAWAII 96814

TMK: (1) 2-3-018:052

915 KE'EAUMOKU STREET, HONOLULU HAWAII 96814

TMK: (1) 2-3-018:052

1500 RYCROFT STREET, HONOLULU HAWAII 96814

TMK: (1) 2-3-018:052

DEVELOPER: KEEAUMOKU DEVELOPMENT OWNER, LLC

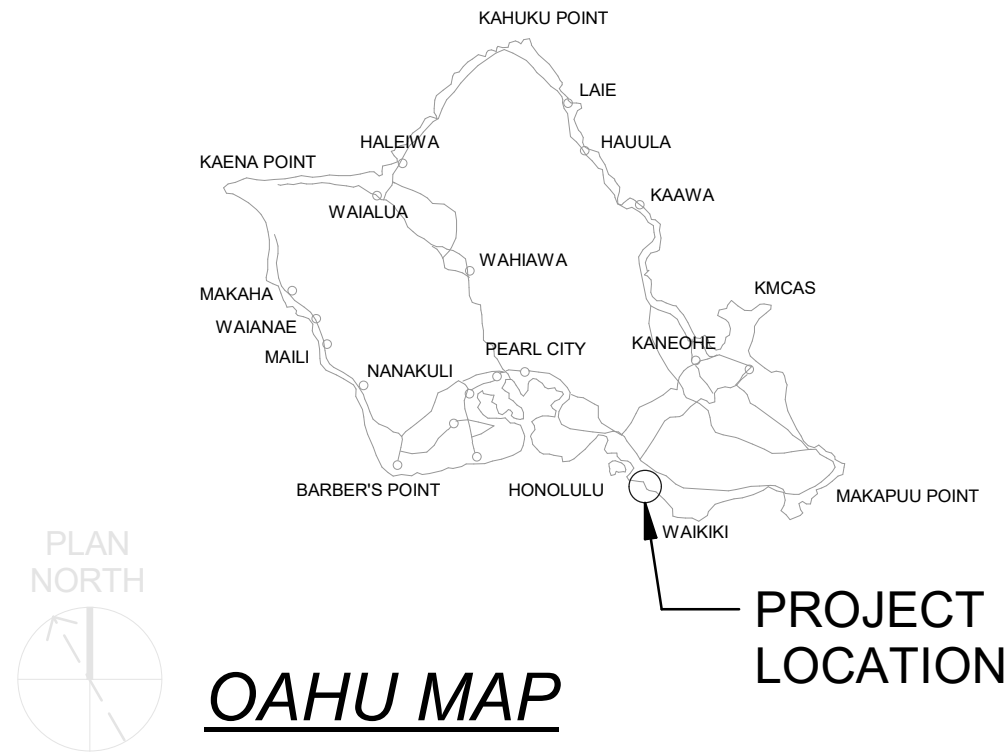
ARCHITECT: DESIGN PARTNERS INCORPORATED

THIS CONDOMINIUM MAP, WHICH INCLUDES THIS SHEET, IS INTENDED TO SHOW 1) A SITE PLAN FOR THE PROJECT DEPICTING THE LOCATION, LAYOUT, AND ACCESS TO A PUBLIC ROAD OF ALL BUILDINGS INCLUDED OR ANTICIPATED TO BE INCLUDED IN THE PROJECT, 2) ELEVATIONS AND FLOOR PLANS OF ALL BUILDINGS IN THE PROJECT, 3) THE LAYOUT, LOCATION, BOUNDARIES, UNIT NUMBERS, AND DIMENSIONS OF THE UNITS, AND 4) OTHER DETAIL WHICH IS SPECIFICALLY REQUIRED TO BE SHOWN UNDER SECTION 514B-33 OF THE HAWAII REVISED STATUTES. THIS CONDOMINIUM MAP IS NOT INTENDED AND SHALL NOT BE INTERPRETED AS CREATING ANY OBLIGATION TO CONSTRUCT OR INSTALL ANY IMPROVEMENTS, AMENITIES OR FACILITIES AS MAY BE DEPICTED HEREIN, AND NO PERSON MAY RELY IN ANY WAY ON ANY OTHER DETAIL OR OTHER MATTER DEPICTED HEREON. THE CONDOMINIUM MAP SHALL NOT BE DEEMED TO CONTAIN ANY REPRESENTATION OR WARRANTY WHATSOEVER.

LEGEND

- COMMON ELEMENTS
- RESIDENTIAL
LIMITED COMMON ELEMENTS
- COMMERCIAL
LIMITED COMMON ELEMENTS
- UNIT LIMITED COMMON ELEMENTS
(RESIDENTIAL UNIT LIMITED COMMON ELEMENTS)
- UNIT LIMITED COMMON ELEMENTS
(COMMERCIAL UNIT LIMITED COMMON ELEMENTS)

LOCATION MAP




VICINITY MAP



INDEX TO DRAWINGS

CPR-0.0	TITLE SHEET	CPR-1.55	LIONA TOWER UNIT 08 AND 09 FLOOR PLANS	CPR-2.11	PARKING STRUCTURE FLOOR PLAN - P1
CPR-0.1	SITE PLAN	CPR-1.56	LIONA TOWER UNIT 10 AND 11 FLOOR PLANS	CPR-2.12	PARKING STRUCTURE FLOOR PLAN - P2
CPR-1.01	OVERALL 1ST FLOOR PLAN	CPR-1.57	LIONA TOWER UNIT 12 AND 14 FLOOR PLANS	CPR-2.13	PARKING STRUCTURE FLOOR PLAN - P2.5
CPR-1.02	OVERALL 2ND FLOOR PLAN	CPR-1.58	LIONA TOWER UNIT 16 AND 18 FLOOR PLANS	CPR-2.14	PARKING STRUCTURE FLOOR PLAN - P3
CPR-1.03	OVERALL 2.5TH FLOOR PLAN	CPR-1.59	LIONA TOWER UNIT 19 FLOOR PLAN	CPR-2.15	PARKING STRUCTURE FLOOR PLAN - P4
CPR-1.04	OVERALL 3RD FLOOR PLAN	CPR-1.61	RYCROFT TOWER UNIT 300R AND 301R FLOOR PLANS	CPR-2.16	PARKING STRUCTURE FLOOR PLAN - P5
CPR-1.05	OVERALL 4TH FLOOR PLAN	CPR-1.62	RYCROFT TOWER UNIT 302R AND 303R FLOOR PLANS	CPR-2.17	PARKING STRUCTURE FLOOR PLAN - P6
CPR-1.06	OVERALL 5TH FLOOR PLAN	CPR-1.63	RYCROFT TOWER UNIT 304R AND 305R FLOOR PLANS	CPR-2.18	PARKING STRUCTURE FLOOR PLAN - P7
CPR-1.07	OVERALL 6TH FLOOR PLAN	CPR-1.64	RYCROFT TOWER UNIT 306R AND 307R FLOOR PLANS	CPR-2.19	PARKING STRUCTURE FLOOR PLAN - P8
CPR-1.08	OVERALL 7TH FLOOR PLAN	CPR-1.65	RYCROFT TOWER UNIT 308R AND 309R FLOOR PLANS	CPR-2.20	PARKING STRUCTURE FLOOR PLAN - P9
CPR-1.09	OVERALL 8TH FLOOR PLAN	CPR-1.66	RYCROFT TOWER UNIT 310R AND 311R FLOOR PLANS	CPR-2.21	PARKING STRUCTURE FLOOR PLAN - P10
CPR-1.10	OVERALL 9TH FLOOR PLAN	CPR-1.67	RYCROFT TOWER UNIT 312R FLOOR PLAN	CPR-2.22	PARKING STRUCTURE FLOOR PLAN - P11
CPR-1.11	OVERALL 10TH FLOOR PLAN	CPR-1.70	RYCROFT TOWER UNIT 00-MID AND 00R FLOOR PLANS	CPR-2.23	PARKING STRUCTURE FLOOR PLAN - P12
CPR-1.12	OVERALL 11TH FLOOR PLAN	CPR-1.71	RYCROFT TOWER UNIT 01-MID AND 01R FLOOR PLANS	CPR-2.24	PARKING STRUCTURE ROOF - RECREATIONAL DECK PLAN - P14
CPR-1.13	OVERALL 12TH FLOOR PLAN	CPR-1.72	RYCROFT TOWER UNIT 02R AND 03R FLOOR PLANS		
CPR-1.14	OVERALL 13TH FLOOR PLAN	CPR-1.73	RYCROFT TOWER UNIT 04R AND 05R FLOOR PLANS		
CPR-1.15	OVERALL 14TH FLOOR PLAN	CPR-1.74	RYCROFT TOWER UNIT 06R AND 07R FLOOR PLANS		
CPR-1.21	LIONA TOWER AND COMMERCIAL TOWER 1ST AND 2ND FLOOR PLAN	CPR-1.75	RYCROFT TOWER UNIT 08R AND 09R FLOOR PLANS		
CPR-1.22	LIONA TOWER AND COMMERCIAL TOWER 3RD AND LIONA TOWER 4TH FLOOR PLAN	CPR-1.76	RYCROFT TOWER UNIT 10R AND 11R FLOOR PLANS		
CPR-1.23	LIONA TOWER 5TH AND COMMERCIAL TOWER 4TH FLOOR PLAN AND LIONA TOWER 6TH FLOOR AND COMMERCIAL TOWER LOWER ROOF PLAN	CPR-1.77	RYCROFT TOWER UNIT 12R AND 14R FLOOR PLANS		
CPR-1.24	LIONA TOWER 7TH FLOOR AND COMMERCIAL TOWER UPPER ROOF PLAN AND LIONA TOWER 8TH THRU 12TH FLOOR PLAN	CPR-1.78	RYCROFT TOWER UNIT 16R AND 18R FLOOR PLANS		
CPR-1.25	LIONA TOWER 13TH AND 14TH FLOOR PLAN	CPR-1.79	RYCROFT TOWER UNIT 19R FLOOR PLAN		
CPR-1.26	LIONA TOWER 15TH THRU 24TH AND 25TH THRU 44TH FLOOR PLAN	CPR-1.80	LIONA TOWER AND COMMERCIAL TOWER 1ST FLOOR COMMERCIAL UNIT L-101 AND L-102 FLOOR PLANS		
CPR-1.27	LIONA TOWER ROOF FLOOR PLAN AND ELEVATOR MACHINE ROOM PLAN	CPR-1.81	LIONA TOWER AND COMMERCIAL TOWER 2ND FLOOR COMMERCIAL UNIT C-201 AND L-201 FLOOR PLANS		
CPR-1.31	RYCROFT TOWER 1ST AND 2ND FLOOR PLAN	CPR-1.82	LIONA TOWER 2ND FLOOR COMMERCIAL UNIT L-202 AND L-203 FLOOR PLANS		
CPR-1.32	RYCROFT TOWER 3RD AND 4TH THRU 12TH FLOOR PLAN	CPR-1.83	LIONA TOWER 2ND FLOOR COMMERCIAL UNIT L-204 AND L-205 FLOOR PLANS		
CPR-1.33	RYCROFT TOWER 13TH AND 14TH FLOOR PLAN	CPR-1.84	LIONA TOWER 2ND FLOOR COMMERCIAL UNIT L-206 AND L-207 FLOOR PLANS		
CPR-1.34	RYCROFT TOWER 15TH AND 16TH THRU 24TH FLOOR PLAN	CPR-1.85	LIONA TOWER 2ND FLOOR COMMERCIAL UNIT L-208 FLOOR PLAN		
CPR-1.35	RYCROFT TOWER 25TH THRU 44TH AND ROOF FLOOR PLAN AND ELEVATOR MACHINE ROOM PLAN	CPR-1.86	LIONA TOWER 2ND FLOOR COMMERCIAL UNIT L-209 AND L-210 FLOOR PLANS		
CPR-1.41	LIONA TOWER UNIT 300 FLOOR PLAN	CPR-1.87	COMMERCIAL TOWER 3RD FLOOR COMMERCIAL UNIT C-301 AND 4TH FLOOR COMMERCIAL UNIT C-401 FLOOR PLANS		
CPR-1.42	LIONA TOWER UNIT 301 AND 302 FLOOR PLANS	CPR-1.88	COMM. TOWER LOWER ROOF FLOOR COMM. UNIT C-501 AND PARKING STRUCTURE 1ST FLOOR COMM. UNIT R-109 FLOOR PLANS		
CPR-1.43	LIONA TOWER UNIT 303 AND 304 FLOOR PLANS	CPR-1.91	RYCROFT TOWER 1ST FLOOR COMMERCIAL UNIT FLOOR R-101 AND R-102 PLANS		
CPR-1.44	LIONA TOWER UNIT 305 AND 306 FLOOR PLANS	CPR-1.92	RYCROFT TOWER 1ST FLOOR COMMERCIAL UNIT R-103 AND R-104 FLOOR PLANS		
CPR-1.45	LIONA TOWER UNIT 307 AND 308 FLOOR PLANS	CPR-1.93	RYCROFT TOWER 1ST FLOOR COMMERCIAL UNIT R-105 AND R-106 FLOOR PLANS		
CPR-1.46	LIONA TOWER UNIT 309 AND 310 FLOOR PLANS	CPR-1.94	RYCROFT TOWER 1ST FLOOR COMMERCIAL UNIT R-107 AND R-108 FLOOR PLANS		
CPR-1.47	LIONA TOWER UNIT 311 FLOOR PLAN	CPR-1.95	RYCROFT TOWER 2ND FLOOR COMMERCIAL UNIT R-201 AND R-202 FLOOR PLANS		
CPR-1.48	LIONA TOWER UNIT 312 FLOOR PLAN	CPR-1.96	RYCROFT TOWER 2ND FLOOR COMMERCIAL UNIT R-203 AND R-204 FLOOR PLANS		
CPR-1.51	LIONA TOWER UNIT 00 AND 01 FLOOR PLANS	CPR-1.97	RYCROFT TOWER 2ND FLOOR COMMERCIAL UNIT R-205 FLOOR PLAN		
CPR-1.52	LIONA TOWER UNIT 02 AND 03 FLOOR PLANS	CPR-2.01	SOUTH AND NORTH EXTERIOR ELEVATIONS		
CPR-1.53	LIONA TOWER UNIT 04 AND 05 FLOOR PLANS	CPR-2.02	WEST EXTERIOR ELEVATION		
CPR-1.54	LIONA TOWER UNIT 06 AND 07 FLOOR PLANS	CPR-2.03	EAST EXTERIOR ELEVATION		



Signature

Expiration Date of the License

This work was prepared by me or under my supervision and construction of this project will be under my observation.

Revision Number/ Description

THE PARK
ON KE`EAUMOKU
1515 LIONA STREET, HONOLULU HAWAII 96814
915 KE'EAUMOKU STREET, HONOLULU HAWAII 96814
1500 RYCROFT STREET, HONOLULU HAWAII 96814
TMK: (1) 2-3-018:052

Project Name

Drawing Title
TITLE SHEET

Project Number	Date
19033	FEB 2024
Drawn DPI	Checked JW
	Designed VI

Drawing Number


CPR-0.0

Sheet No. of 0

Sheet No. _____ of 0

CPR-0.1

110
111
112
113
114
115
116
117
118
119
120
121
122
123
124
125
126
127
128
129
130
131
132
133
134
135
136
137
138
139
140
141
142
143
144
145
146
147
148
149
150
151
152
153
154
155
156
157
158
159
160
161
162
163
164
165
166
167
168
169
170
171
172
173
174
175
176
177
178
179
180
181
182
183
184
185
186
187
188
189
190
191
192
193
194
195
196
197
198
199
200
201
202
203
204
205
206
207
208
209
210
211
212
213
214
215
216
217
218
219
220
221
222
223
224
225
226
227
228
229
230
231
232
233
234
235
236
237
238
239
240
241
242
243
244
245
246
247
248
249
250
251
252
253
254
255
256
257
258
259
260
261
262
263
264
265
266
267
268
269
270
271
272
273
274
275
276
277
278
279
280
281
282
283
284
285
286
287
288
289
290
291
292
293
294
295
296
297
298
299
300
301
302
303
304
305
306
307
308
309
310
311
312
313
314
315
316
317
318
319
320
321
322
323
324
325
326
327
328
329
330
331
332
333
334
335
336
337
338
339
340
341
342
343
344
345
346
347
348
349
350
351
352
353
354
355
356
357
358
359
360
361
362
363
364
365
366
367
368
369
370
371
372
373
374
375
376
377
378
379
380
381
382
383
384
385
386
387
388
389
390
391
392
393
394
395
396
397
398
399
400
401
402
403
404
405
406
407
408
409
410
411
412
413
414
415
416
417
418
419
420
421
422
423
424
425
426
427
428
429
430
431
432
433
434
435
436
437
438
439
440
441
442
443
444
445
446
447
448
449
450
451
452
453
454
455
456
457
458
459
460
461
462
463
464
465
466
467
468
469
470
471
472
473
474
475
476
477
478
479
480
481
482
483
484
485
486
487
488
489
490
491
492
493
494
495
496
497
498
499
500
501
502
503
504
505
506
507
508
509
510
511
512
513
514
515
516
517
518
519
520
521
522
523
524
525
526
527
528
529
530
531
532
533
534
535
536
537
538
539
540
541
542
543
544
545
546
547
548
549
550
551
552
553
554
555
556
557
558
559
560
561
562
563
564
565
566
567
568
569
570
571
572
573
574
575
576
577
578
579
580
581
582
583
584
585
586
587
588
589
590
591
592
593
594
595
596
597
598
599
600
601
602
603
604
605
606
607
608
609
610
611
612
613
614
615
616
617
618
619
620
621
622
623
624
625
626
627
628
629
630
631
632
633
634
635
636
637
638
639
640
641
642
643
644
645
646
647
648
649
650
651
652
653
654
655
656
657
658
659
660
661
662
663
664
665
666
667
668
669
670
671
672
673
674
675
676
677
678
679
680
681
682
683
684
685
686
687
688
689
690
691
692
693
694
695
696
697
698
699
700
701
702
703
704
705
706
707
708
709
710
711
712
713
714
715
716
717
718
719
720
721
722
723
724
725
726
727
728
729
730
731
732
733
734
735
736
737
738
739
740
741
742
743
744
745
746
747
748
749
750
751
752
753
754
755
756
757
758
759
760
761
762
763
764
765
766
767
768
769
770
771
772
773
774
775
776
777
778
779
780
781
782
783
784
785
786
787
788
789
790
791
792
793
794
795
796
797
798
799
800
801
802
803
804
805
806
807
808
809
810
811
812
813
814
815
816
817
818
819
820
821
822
823
824
825
826
827
828
829
830
831
832
833
834
835
836
837
838
839
840
841
842
843
844
845
846
847
848
849
850
851
852
853
854
855
856
857
858
859
860
861
862
863
864
865
866
867
868
869
870
871
872
873
874
875
876
877
878
879
880
881
882
883
884
885
886
887
888
889
890
891
892
893
894
895
896
897
898
899
900
901
902
903
904
905
906
907
908
909
910
911
912
913
914
915
916
917
918
919
920
921
922
923
924
925
926
927
928



THE PARK

1515 LIONA STREET, HONOLULU HAWAII 96814
15 KEEAUMOKU STREET, HONOLULU HAWAII 96814
1500 RYCROFT STREET, HONOLULU HAWAII 96814
TMK: (1) 2-3-018:052

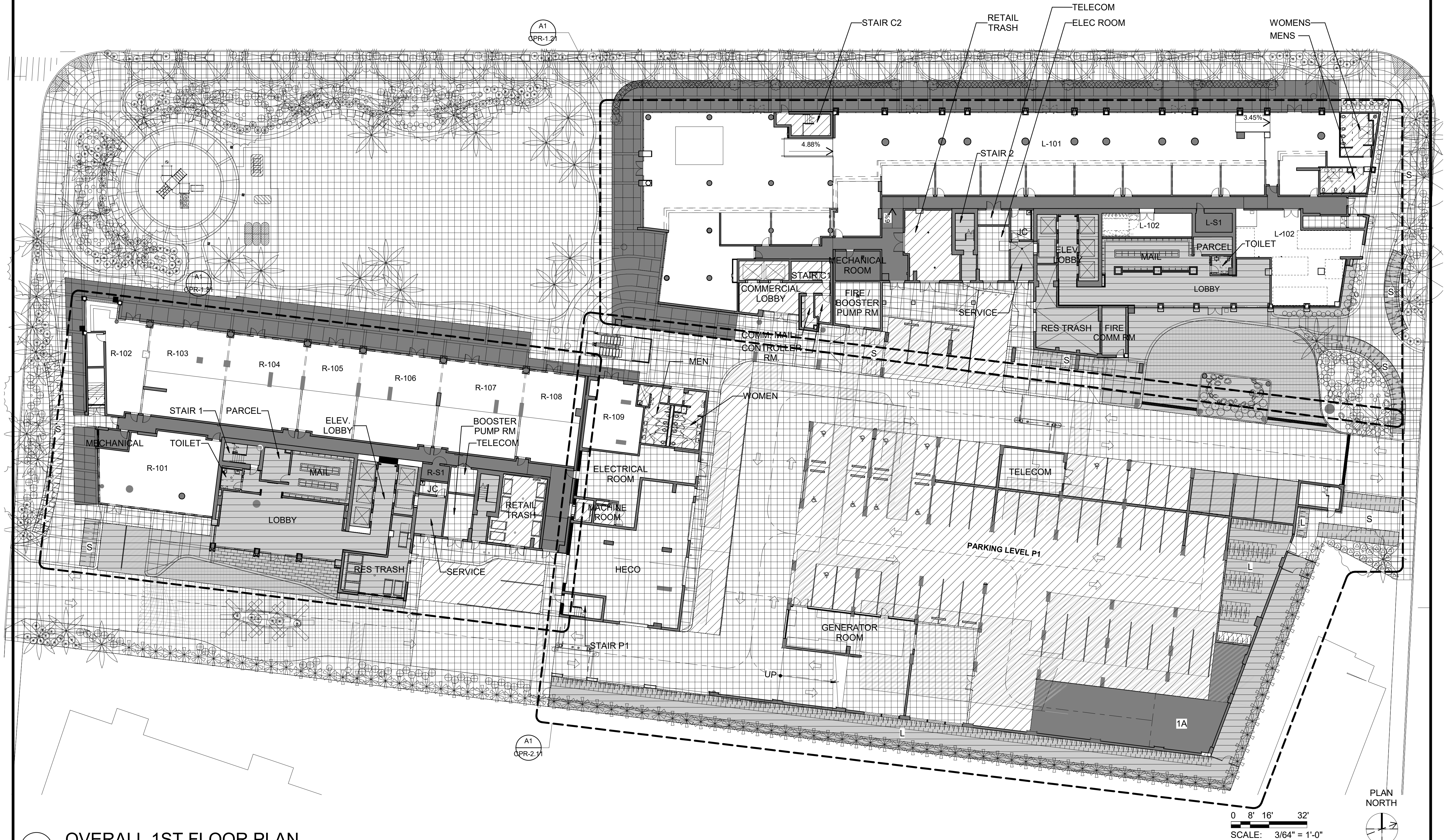
Overall 1st Floor Plan

Project Number 19033		Date FEB 2024	
Drawn DPI	Checked JW	Designed VI	

Drawing Number

CPR-1.01

Sheet No. _____ of 0



A1 OVERALL 1ST FLOOR PLAN
3/64" = 1'-0"

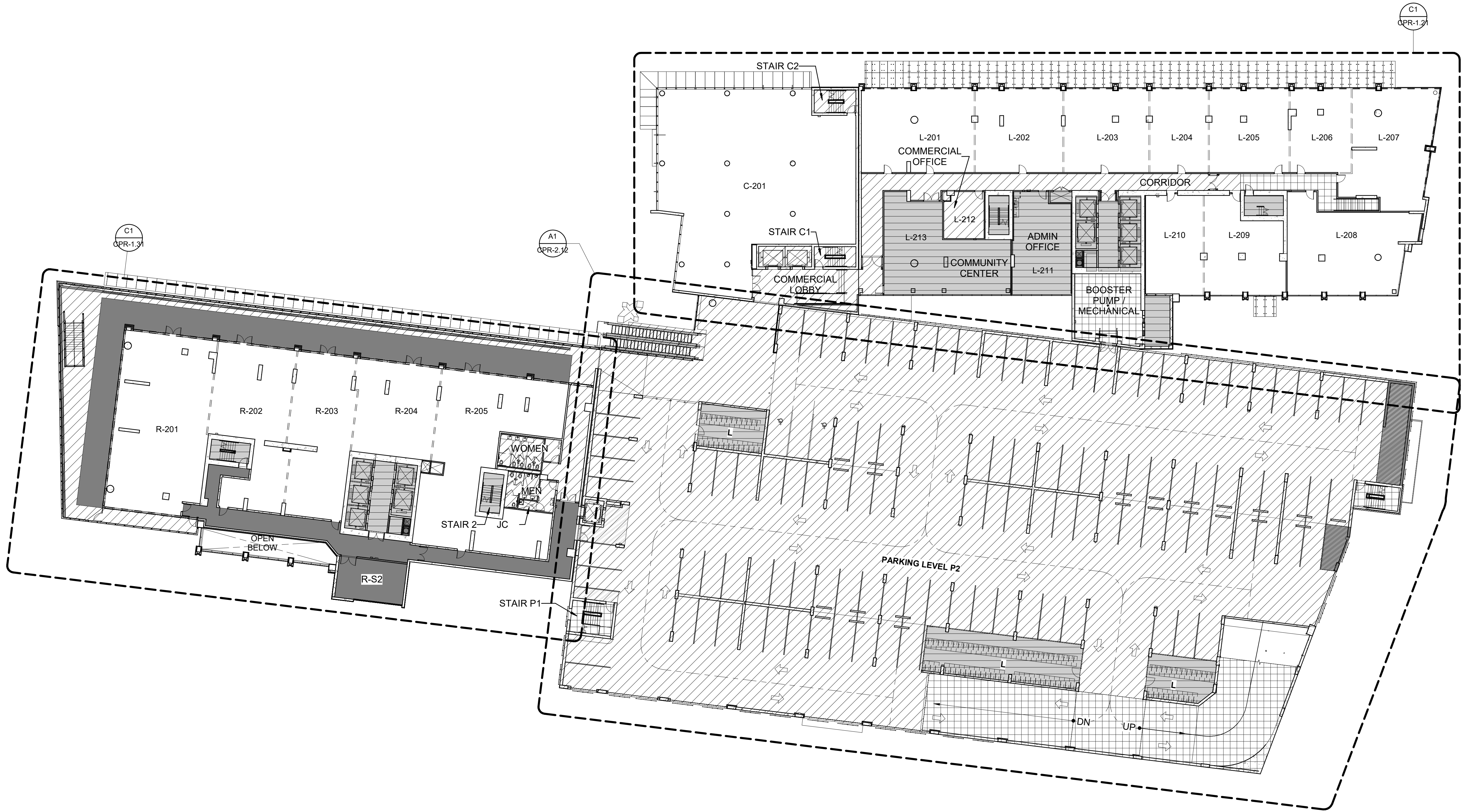
CPR-1.01

D

C

B

A



A1 OVERALL 2ND FLOOR PLAN


3/64" = 1'-0"

CPR-1.02

LEGEND

- COMMON ELEMENTS
- RESIDENTIAL LIMITED COMMON ELEMENTS
- COMMERCIAL LIMITED COMMON ELEMENTS
- UNIT LIMITED COMMON ELEMENTS (RESIDENTIAL UNIT LIMITED COMMON ELEMENTS)
- UNIT LIMITED COMMON ELEMENTS (COMMERCIAL UNIT LIMITED COMMON ELEMENTS)

THIS CONDOMINIUM MAP, WHICH INCLUDES THIS SHEET, IS INTENDED TO SHOW 1) A SITE PLAN FOR THE PROJECT DEPICTING THE LOCATION, LAYOUT, AND ACCESS TO A PUBLIC ROAD OF ALL BUILDINGS INCLUDED OR ANTICIPATED TO BE INCLUDED IN THE PROJECT, 2) ELEVATIONS AND FLOOR PLANS OF ALL BUILDINGS IN THE PROJECT, 3) THE LAYOUT, LOCATION, BOUNDARIES, UNIT NUMBERS, AND DIMENSIONS OF THE UNITS, AND 4) OTHER DETAIL WHICH IS SPECIFICALLY REQUIRED TO BE SHOWN UNDER SECTION 514B-33 OF THE HAWAII REVISED STATUTES. THIS CONDOMINIUM MAP IS NOT INTENDED AND SHALL NOT BE INTERPRETED AS CREATING ANY OBLIGATION TO CONSTRUCT OR INSTALL ANY IMPROVEMENTS, AMENITIES OR FACILITIES AS MAY BE DEPICTED HEREIN, AND NO PERSON MAY RELY IN ANY WAY ON ANY OTHER DETAIL OR OTHER MATTER DEPICTED HEREON. THE CONDOMINIUM MAP SHALL NOT BE DEEMED TO CONTAIN ANY REPRESENTATION OR WARRANTY WHATSOEVER.



Signature

Expiration Date of the License

This work was prepared by me or under my supervision and construction of this project will be under my observation.

Revision Number/ Description



ON KE'EAUMOKU
1515 LIONA STREET, HONOLULU HAWAII 96814
915 KE'EAUMOKU STREET, HONOLULU HAWAII 96814
1500 RYCROFT STREET, HONOLULU HAWAII 96814
TMK: (1) 2-3-018:052

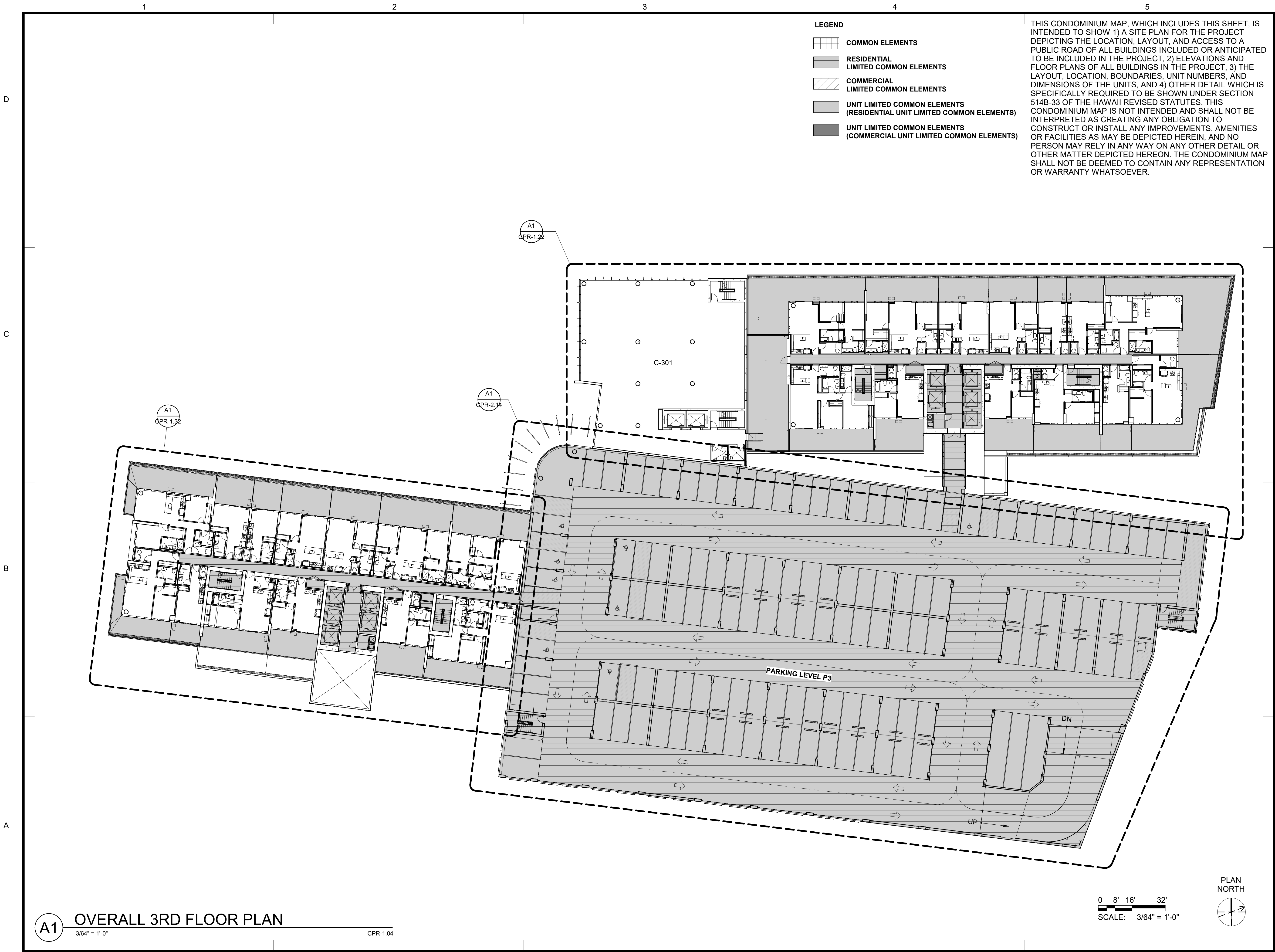
Drawing Title
OVERALL 2ND FLOOR PLAN


Project Number		Date
19033		FEB 2024
Drawn	Checked	Designed
DPI	JW	VI

Drawing Number

CPR-1.02

Sheet No. of 0





Design
Partners
Incorporated

Architecture Planning Interiors

Signature

Expiration Date of the License

This work was prepared by me or under my supervision and construction of this project will be under my observation.

Revision Number/ Description



THE PARK

ON KE'EAUMOKU

1515 LIONA STREET, HONOLULU HAWAII 96814

915 KE'EAUMOKU STREET, HONOLULU HAWAII 96814

1500 RYCROFT STREET, HONOLULU HAWAII 96814

TMK: (1) 2-3-018:052

Project Name

Drawing Title

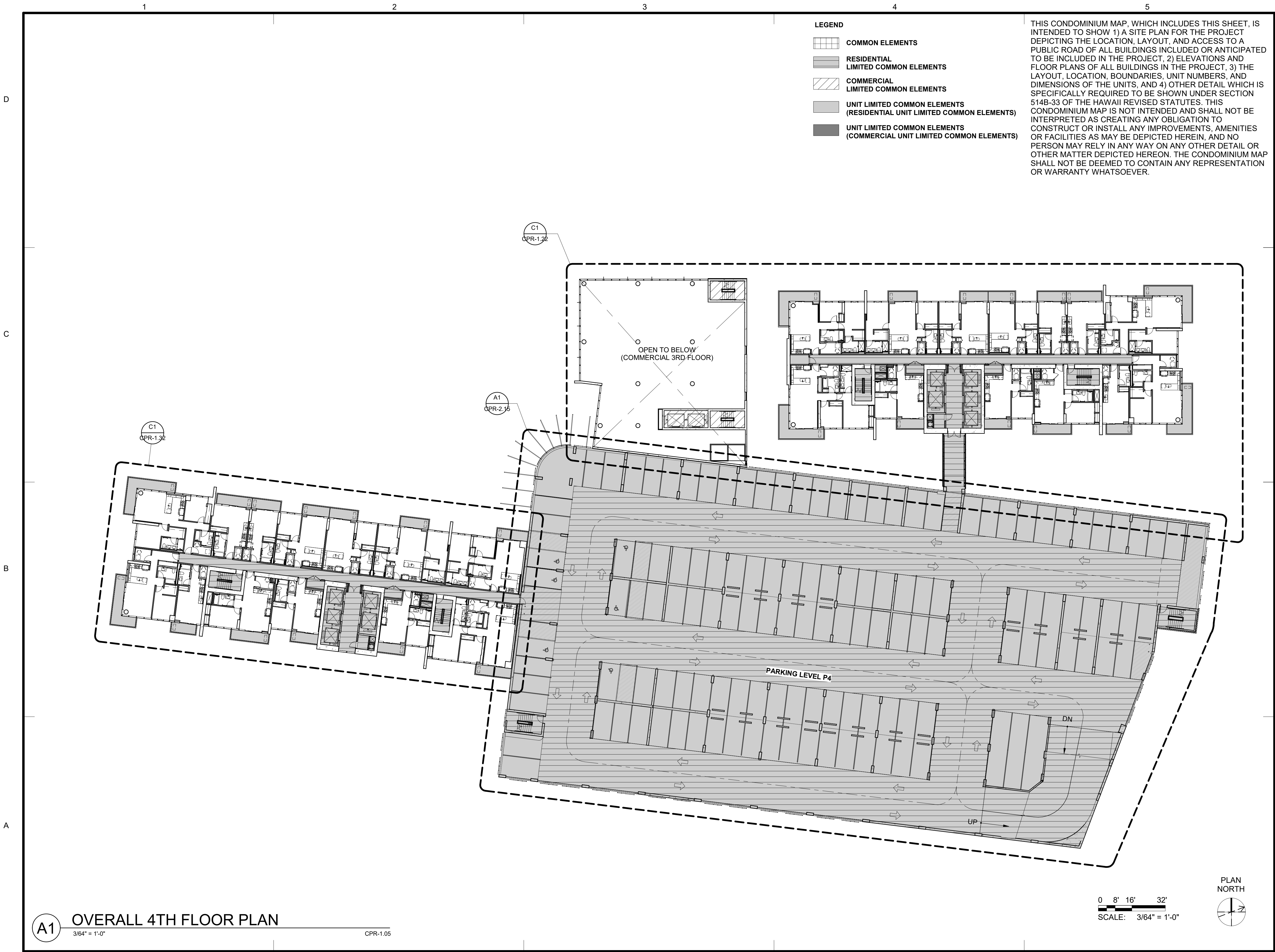
OVERALL 3RD FLOOR PLAN

Project Number	Date
19033	FEB 2024
Drawn DPI	Checked JW
	Designed VI


Drawing Number

CPR-1.04

Sheet No. of 0



THIS CONDOMINIUM MAP, WHICH INCLUDES THIS SHEET, IS INTENDED TO SHOW 1) A SITE PLAN FOR THE PROJECT DEPICTING THE LOCATION, LAYOUT, AND ACCESS TO A PUBLIC ROAD OF ALL BUILDINGS INCLUDED OR ANTICIPATED TO BE INCLUDED IN THE PROJECT, 2) ELEVATIONS AND FLOOR PLANS OF ALL BUILDINGS IN THE PROJECT, 3) THE LAYOUT, LOCATION, BOUNDARIES, UNIT NUMBERS, AND DIMENSIONS OF THE UNITS, AND 4) OTHER DETAIL WHICH IS SPECIFICALLY REQUIRED TO BE SHOWN UNDER SECTION 514B-33 OF THE HAWAII REVISED STATUTES. THIS CONDOMINIUM MAP IS NOT INTENDED AND SHALL NOT BE INTERPRETED AS CREATING ANY OBLIGATION TO CONSTRUCT OR INSTALL ANY IMPROVEMENTS, AMENITIES OR FACILITIES AS MAY BE DEPICTED HEREIN, AND NO PERSON MAY RELY IN ANY WAY ON ANY OTHER DETAIL OR OTHER MATTER DEPICTED HEREON. THE CONDOMINIUM MAP SHALL NOT BE DEEMED TO CONTAIN ANY REPRESENTATION OR WARRANTY WHATSOEVER.



Design
Partners
Incorporated


Architecture Planning Interiors

Signature

Expiration Date of the License

This work was prepared by me or under my supervision and construction of this project will be under my observation.

Revision Number/	Description



THE PARK

ON KE'EAUMOKU
1515 LIONA STREET, HONOLULU HAWAII 96814
915 KE'EAUMOKU STREET, HONOLULU HAWAII 96814
1500 RYCROFT STREET, HONOLULU HAWAII 96814
TMK: (1) 2-3-018:052

Project Name

Drawing Title

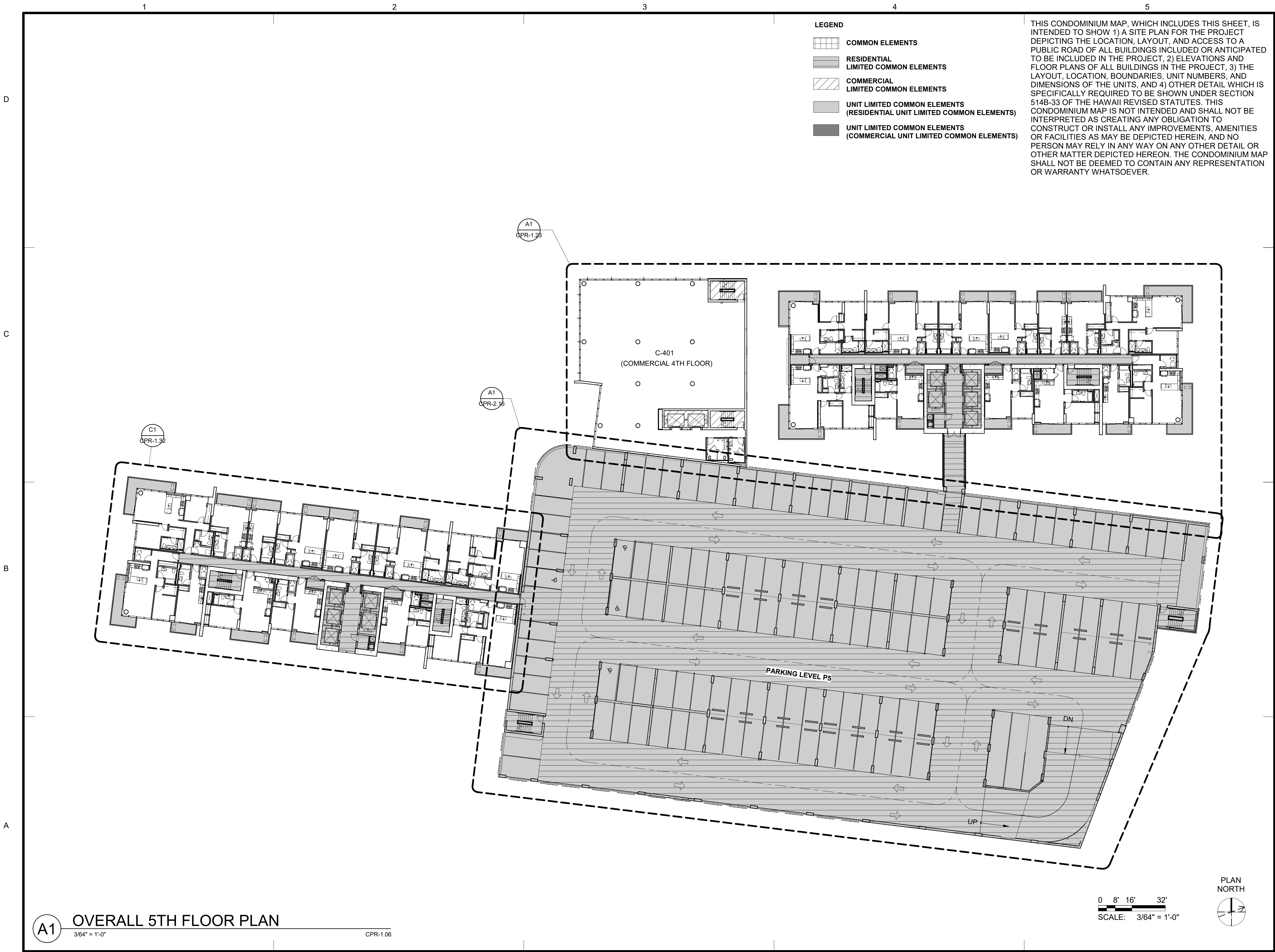
OVERALL 4TH FLOOR PLAN


Project Number	Date	
19033	FEB 2024	
Drawn	Checked	Designed
DPI	JW	VI

Drawing Number

CPR-1.05

Sheet No. of 0





Design
Partners
Incorporated


Architecture Planning Interiors

Signature

Expiration Date of the License

This work was prepared by me or under my supervision and construction of this project will be under my observation.

Revision Number/	Description



THE PARK

ON KE'EAUMOKU
1515 LIONA STREET, HONOLULU HAWAII 96814
915 KE'EAUMOKU STREET, HONOLULU HAWAII 96814
1500 RYCROFT STREET, HONOLULU HAWAII 96814
TMK: (1) 2-3-018:052

Project Name

Drawing Title

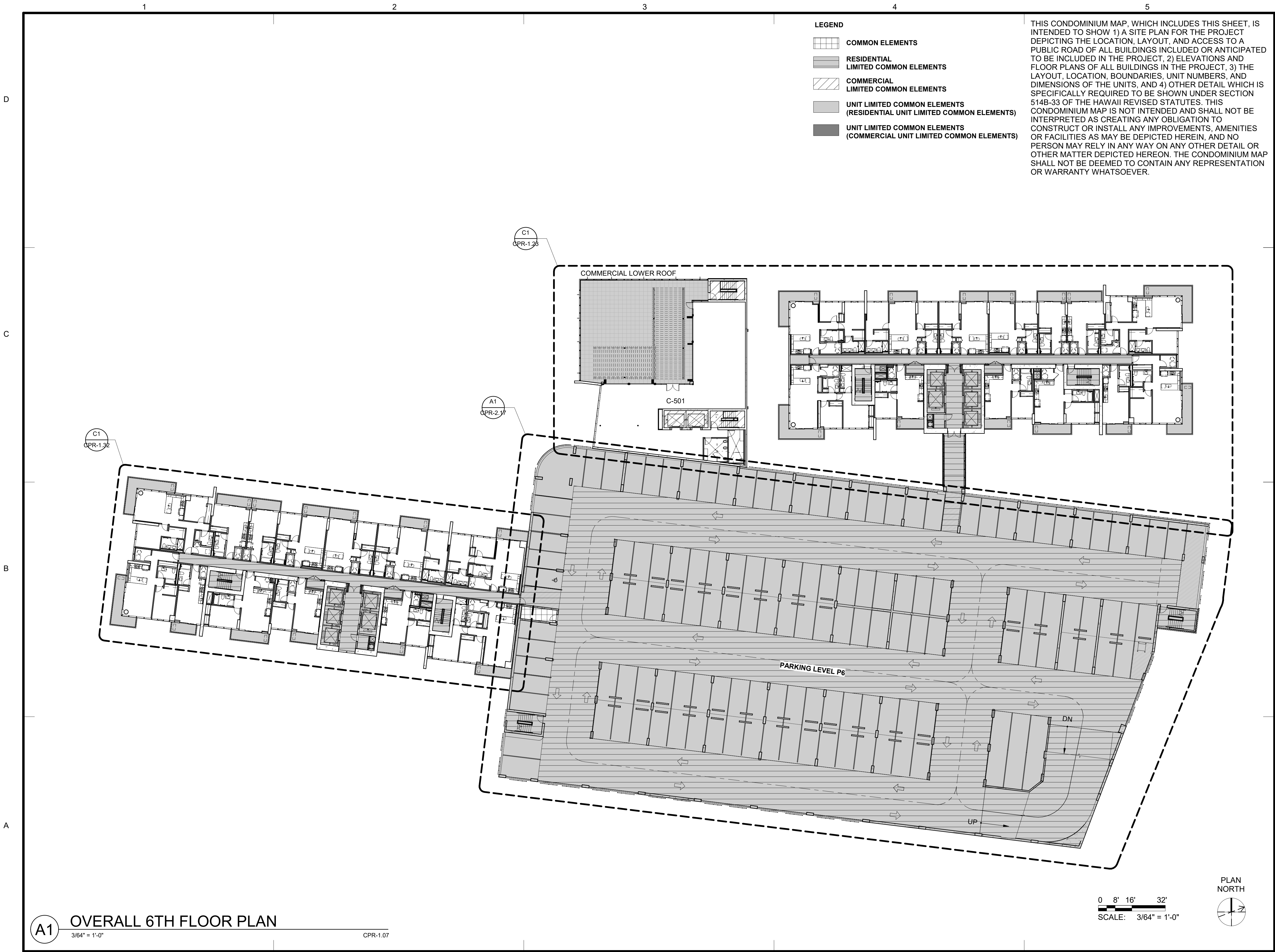
OVERALL 5TH FLOOR PLAN


Project Number		Date	
19033		FEB 2024	
Drawn	Checked	Designed	
DPI	JW	VI	

Drawing Number

CPR-1.06

Sheet No. of 0





Design
Partners
Incorporated


Architecture Planning Interiors

Signature

Expiration Date of the License

This work was prepared by me or under my supervision and construction of this project will be under my observation.

Revision Number/	Description



THE PARK

ON KE'EAUMOKU
1515 LIONA STREET, HONOLULU HAWAII 96814
915 KE'EAUMOKU STREET, HONOLULU HAWAII 96814
1500 RYCROFT STREET, HONOLULU HAWAII 96814
TMK: (1) 2-3-018:052

Project Name

Drawing Title

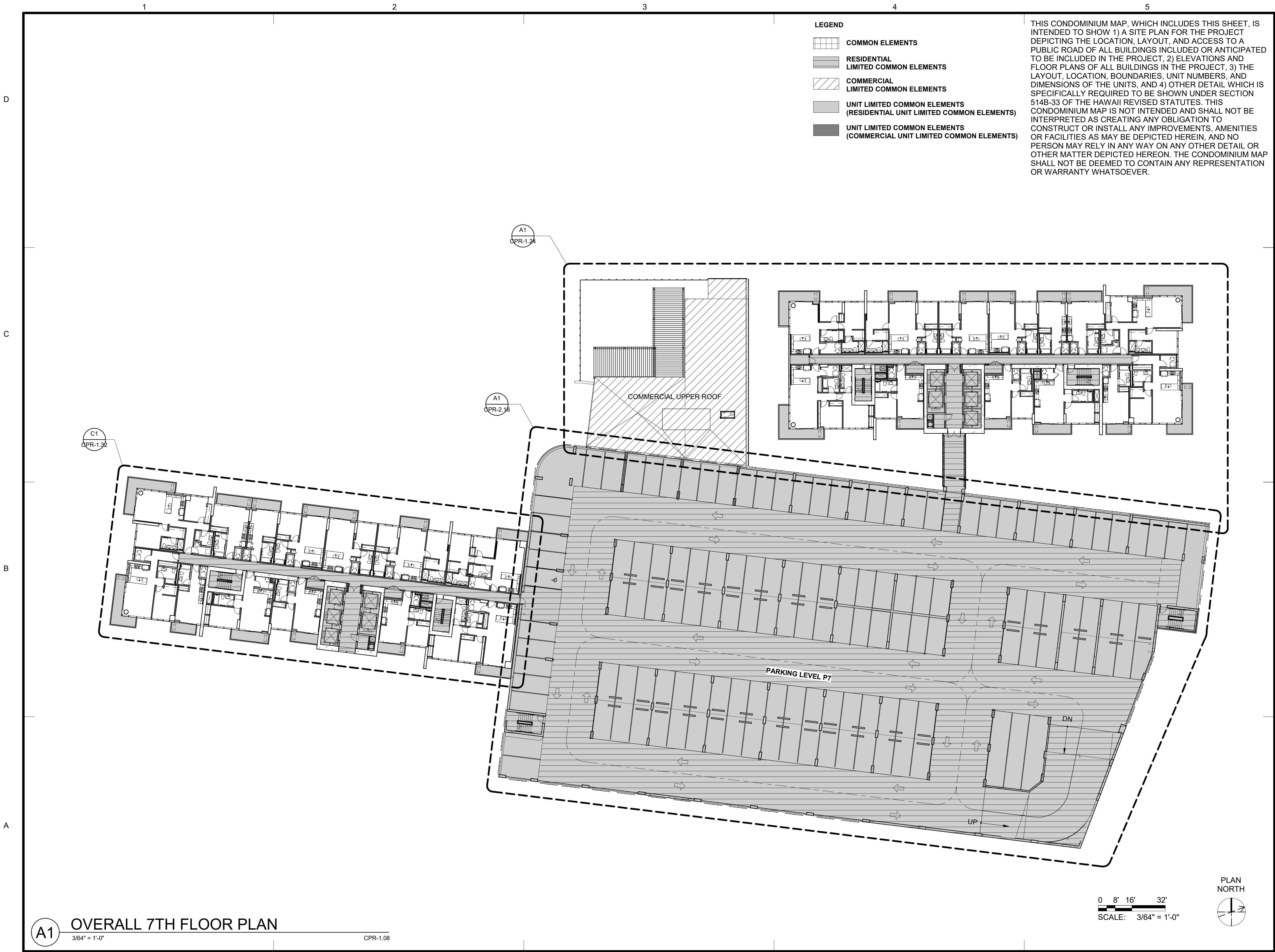
OVERALL 6TH FLOOR PLAN


Project Number	Date	
19033	FEB 2024	
Drawn	Checked	Designed
DPI	JW	VI

Drawing Number

CPR-1.07

Sheet No. of 0





Design
Partners
Incorporated

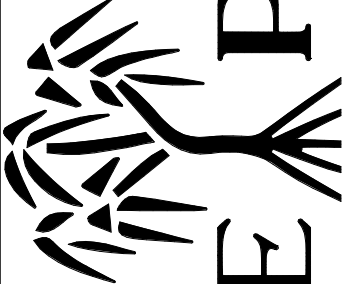
Architecture Planning Interiors

Signature

Expiration Date of the License

This work was prepared by me or under my supervision and construction of this project will be under my observation.

Revision Number/	Description



THE PARK

ON KE'EAUMOKU
1515 LIONA STREET, HONOLULU HAWAII 96814
915 KE'EAUMOKU STREET, HONOLULU HAWAII 96814
1500 RYCROFT STREET, HONOLULU HAWAII 96814
TMK: (1) 2-3-018:052

Project Name

Drawing Title

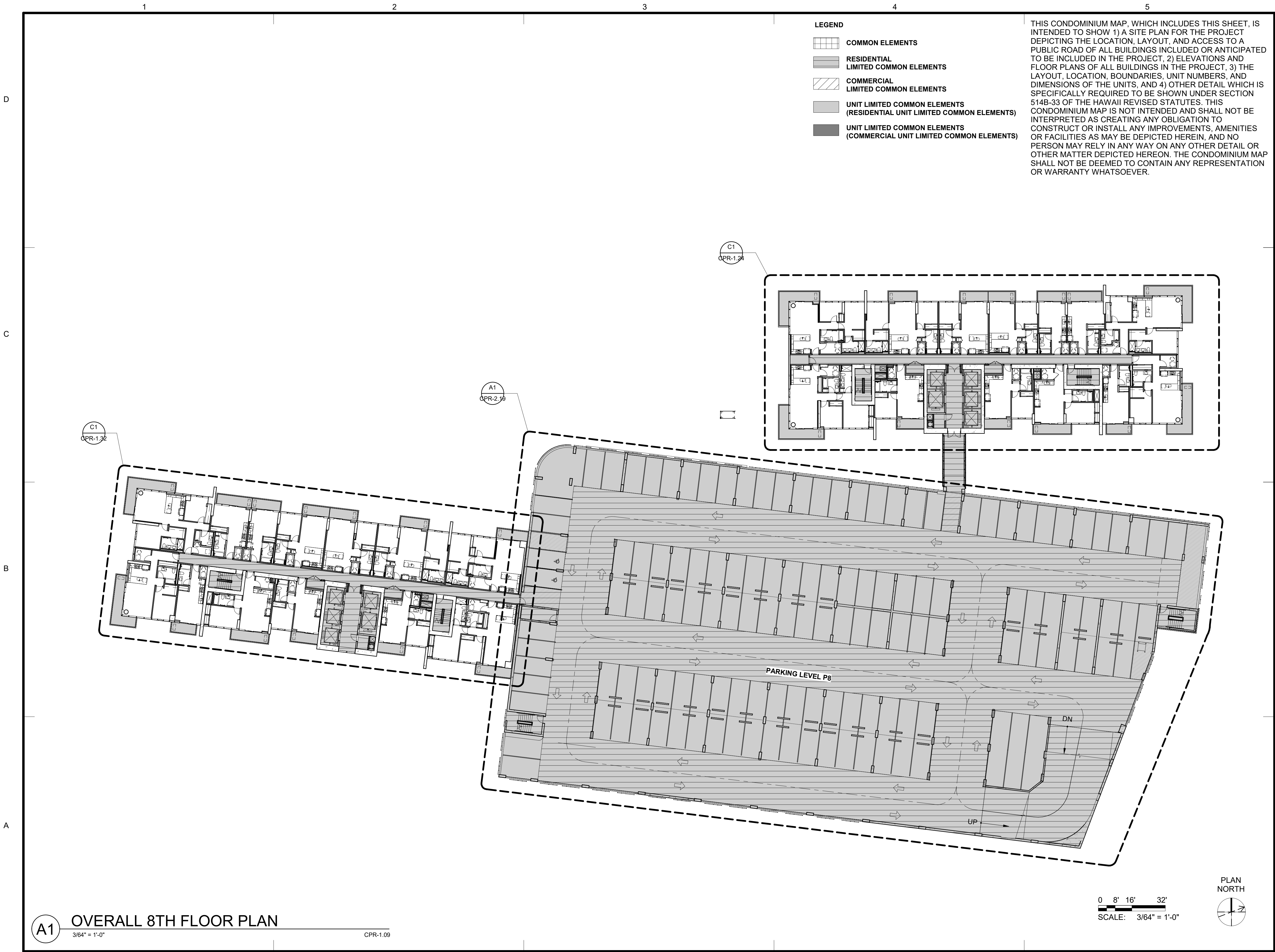
OVERALL 7TH FLOOR PLAN


Project Number		Date
19033		FEB 2024
Drawn	Checked	Designed
DPI	JW	VI

Drawing Number

CPR-1.08

Sheet No. of 0





Design
Partners
Incorporated

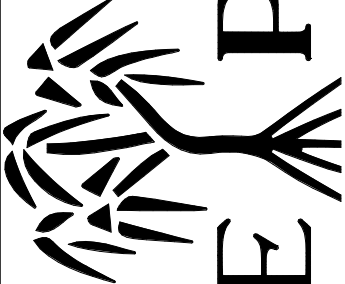
Architecture Planning Interiors

Signature

Expiration Date of the License

This work was prepared by me or under my supervision and construction of this project will be under my observation.

Revision Number/	Description



THE PARK

ON KE'EAUMOKU
1515 LIONA STREET, HONOLULU HAWAII 96814
915 KE'EAUMOKU STREET, HONOLULU HAWAII 96814
1500 RYCROFT STREET, HONOLULU HAWAII 96814
TMK: (1) 2-3-018:052

Project Name

Drawing Title

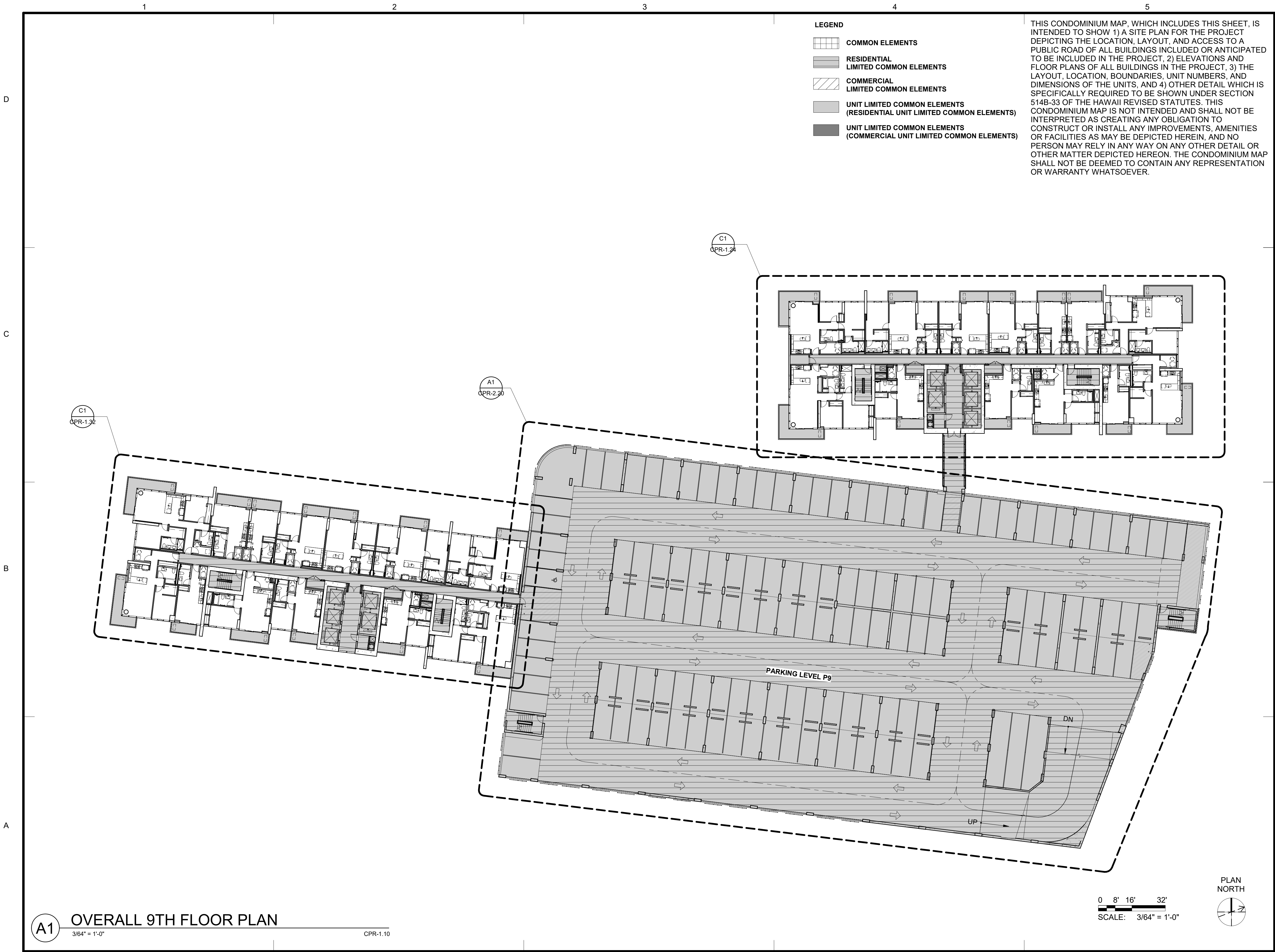
OVERALL 8TH FLOOR PLAN

Project Number		Date	
19033		FEB 2024	
Drawn	Checked	Designed	
DPI	JW	VI	

Drawing Number


CPR-1.09

Sheet No. of 0



- LEGEND
- COMMON ELEMENTS
 - RESIDENTIAL LIMITED COMMON ELEMENTS
 - COMMERCIAL LIMITED COMMON ELEMENTS
 - UNIT LIMITED COMMON ELEMENTS (RESIDENTIAL UNIT LIMITED COMMON ELEMENTS)
 - UNIT LIMITED COMMON ELEMENTS (COMMERCIAL UNIT LIMITED COMMON ELEMENTS)

THIS CONDOMINIUM MAP, WHICH INCLUDES THIS SHEET, IS INTENDED TO SHOW 1) A SITE PLAN FOR THE PROJECT DEPICTING THE LOCATION, LAYOUT, AND ACCESS TO A PUBLIC ROAD OF ALL BUILDINGS INCLUDED OR ANTICIPATED TO BE INCLUDED IN THE PROJECT, 2) ELEVATIONS AND FLOOR PLANS OF ALL BUILDINGS IN THE PROJECT, 3) THE LAYOUT, LOCATION, BOUNDARIES, UNIT NUMBERS, AND DIMENSIONS OF THE UNITS, AND 4) OTHER DETAIL WHICH IS SPECIFICALLY REQUIRED TO BE SHOWN UNDER SECTION 514B-33 OF THE HAWAII REVISED STATUTES. THIS CONDOMINIUM MAP IS NOT INTENDED AND SHALL NOT BE INTERPRETED AS CREATING ANY OBLIGATION TO CONSTRUCT OR INSTALL ANY IMPROVEMENTS, AMENITIES OR FACILITIES AS MAY BE DEPICTED HEREIN, AND NO PERSON MAY RELY IN ANY WAY ON ANY OTHER DETAIL OR OTHER MATTER DEPICTED HEREON. THE CONDOMINIUM MAP SHALL NOT BE DEEMED TO CONTAIN ANY REPRESENTATION OR WARRANTY WHATSOEVER.



Design Partners Incorporated


Architecture Planning Interiors

Signature

Expiration Date of the License

This work was prepared by me or under my supervision and construction of this project will be under my observation.

Revision Number/	Description



THE PARK

ON KE'EAUMOKU

1515 LIONA STREET, HONOLULU HAWAII 96814

915 KE'EAUMOKU STREET, HONOLULU HAWAII 96814

1500 RYCROFT STREET, HONOLULU HAWAII 96814

TMK: (1) 2-3-018:052

Project Name

Drawing Title

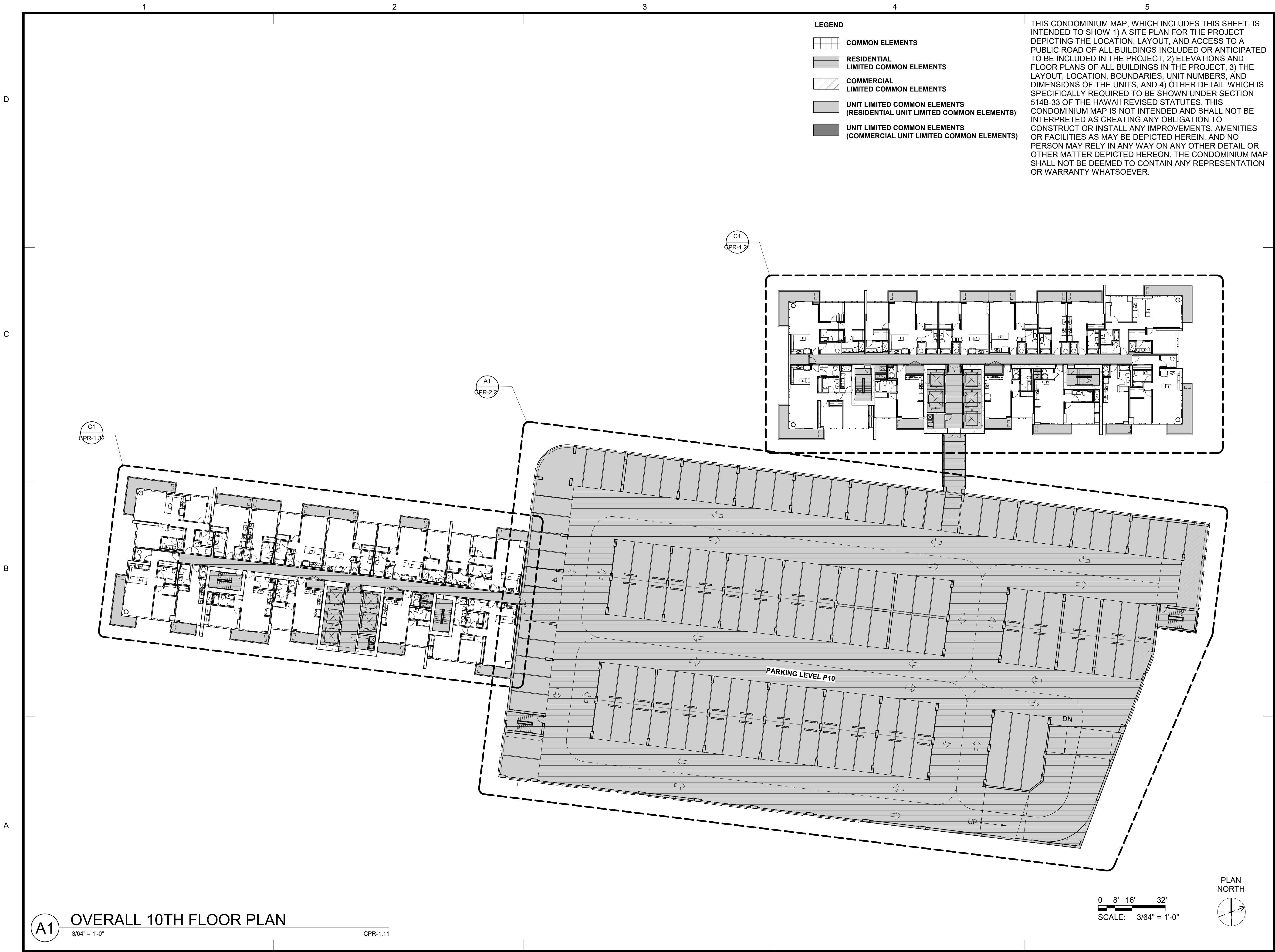
OVERALL 9TH FLOOR PLAN

Project Number	Date	
19033	FEB 2024	
Drawn	Checked	Designed
DPI	JW	VI


Drawing Number

CPR-1.10

Sheet No. of 0



THIS CONDOMINIUM MAP, WHICH INCLUDES THIS SHEET, IS INTENDED TO SHOW 1) A SITE PLAN FOR THE PROJECT DEPICTING THE LOCATION, LAYOUT, AND ACCESS TO A PUBLIC ROAD OF ALL BUILDINGS INCLUDED OR ANTICIPATED TO BE INCLUDED IN THE PROJECT, 2) ELEVATIONS AND FLOOR PLANS OF ALL BUILDINGS IN THE PROJECT, 3) THE LAYOUT, LOCATION, BOUNDARIES, UNIT NUMBERS, AND DIMENSIONS OF THE UNITS, AND 4) OTHER DETAIL WHICH IS SPECIFICALLY REQUIRED TO BE SHOWN UNDER SECTION 514B-33 OF THE HAWAII REVISED STATUTES. THIS CONDOMINIUM MAP IS NOT INTENDED AND SHALL NOT BE INTERPRETED AS CREATING ANY OBLIGATION TO CONSTRUCT OR INSTALL ANY IMPROVEMENTS, AMENITIES OR FACILITIES AS MAY BE DEPICTED HEREIN, AND NO PERSON MAY RELY IN ANY WAY ON ANY OTHER DETAIL OR OTHER MATTER DEPICTED HEREON. THE CONDOMINIUM MAP SHALL NOT BE DEEMED TO CONTAIN ANY REPRESENTATION OR WARRANTY WHATSOEVER.



Design
Partners
Incorporated


Architecture Planning Interiors

Signature _____

Expiration Date of the License _____

This work was prepared by me or under my supervision and construction of this project will be under my observation.

Revision Number/	Description



THE PARK

ON KE'EAUMOKU

1515 LIONA STREET, HONOLULU HAWAII 96814

915 KE'EAUMOKU STREET, HONOLULU HAWAII 96814

1500 RYCROFT STREET, HONOLULU HAWAII 96814

TMK: (1) 2-3-018:052

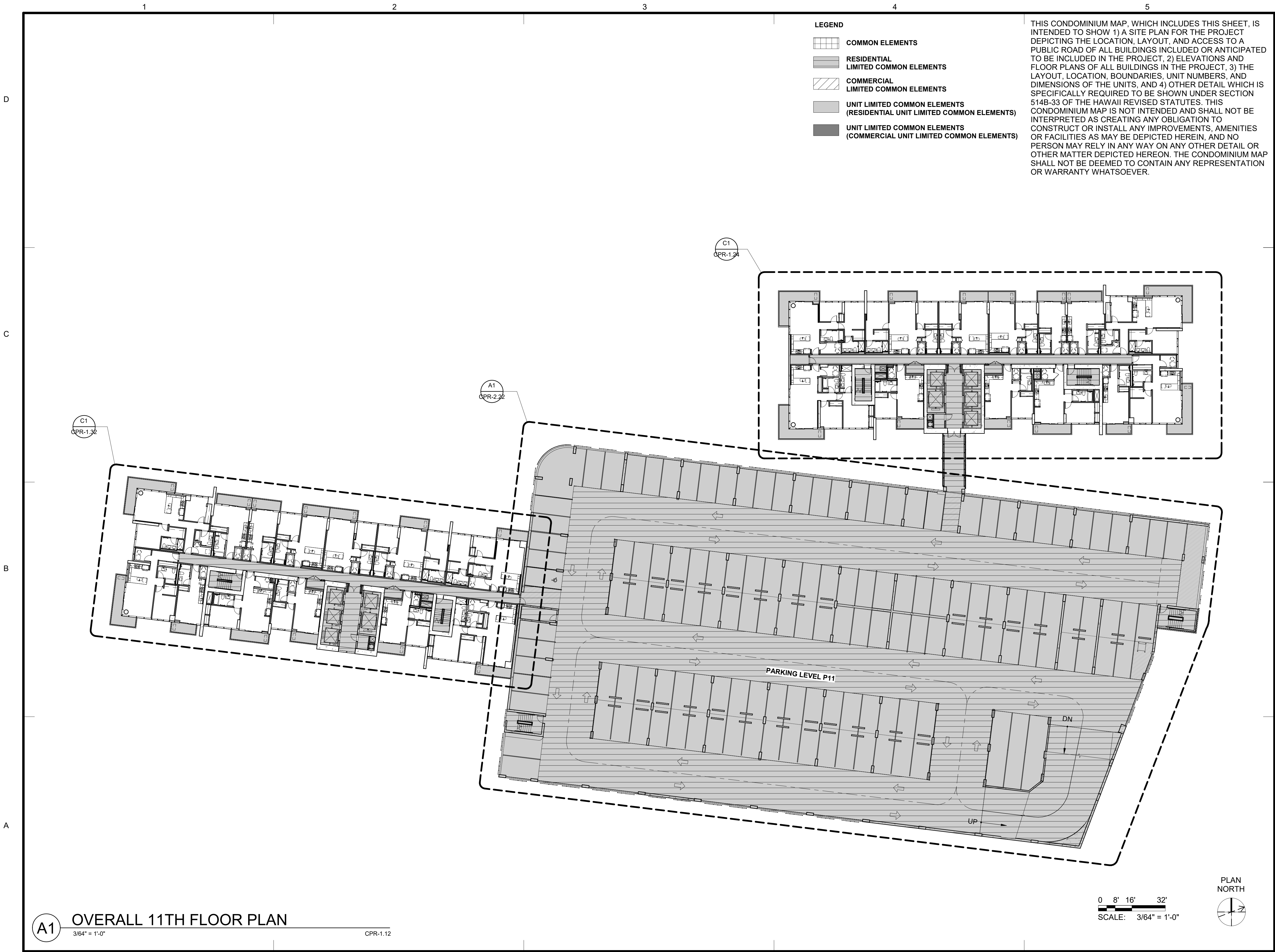
Project Name _____

Drawing Title
OVERALL 10TH FLOOR PLAN


Project Number 19033	Date FEB 2024
Drawn DPI	Checked JW
	Designed VI

Drawing Number
CPR-1.11

Sheet No. _____ of _____ 0



THIS CONDOMINIUM MAP, WHICH INCLUDES THIS SHEET, IS INTENDED TO SHOW 1) A SITE PLAN FOR THE PROJECT DEPICTING THE LOCATION, LAYOUT, AND ACCESS TO A PUBLIC ROAD OF ALL BUILDINGS INCLUDED OR ANTICIPATED TO BE INCLUDED IN THE PROJECT, 2) ELEVATIONS AND FLOOR PLANS OF ALL BUILDINGS IN THE PROJECT, 3) THE LAYOUT, LOCATION, BOUNDARIES, UNIT NUMBERS, AND DIMENSIONS OF THE UNITS, AND 4) OTHER DETAIL WHICH IS SPECIFICALLY REQUIRED TO BE SHOWN UNDER SECTION 514B-33 OF THE HAWAII REVISED STATUTES. THIS CONDOMINIUM MAP IS NOT INTENDED AND SHALL NOT BE INTERPRETED AS CREATING ANY OBLIGATION TO CONSTRUCT OR INSTALL ANY IMPROVEMENTS, AMENITIES OR FACILITIES AS MAY BE DEPICTED HEREIN, AND NO PERSON MAY RELY IN ANY WAY ON ANY OTHER DETAIL OR OTHER MATTER DEPICTED HEREON. THE CONDOMINIUM MAP SHALL NOT BE DEEMED TO CONTAIN ANY REPRESENTATION OR WARRANTY WHATSOEVER.



Design
Partners
Incorporated


Architecture Planning Interiors

Signature

Expiration Date of the License

This work was prepared by me or under my supervision and construction of this project will be under my observation.

Revision Number/	Description



THE PARK

ON KE'EAUMOKU
1515 LIONA STREET, HONOLULU HAWAII 96814
915 KE'EAUMOKU STREET, HONOLULU HAWAII 96814
1500 RYCROFT STREET, HONOLULU HAWAII 96814
TMK: (1) 2-3-018:052

Project Name

Drawing Title

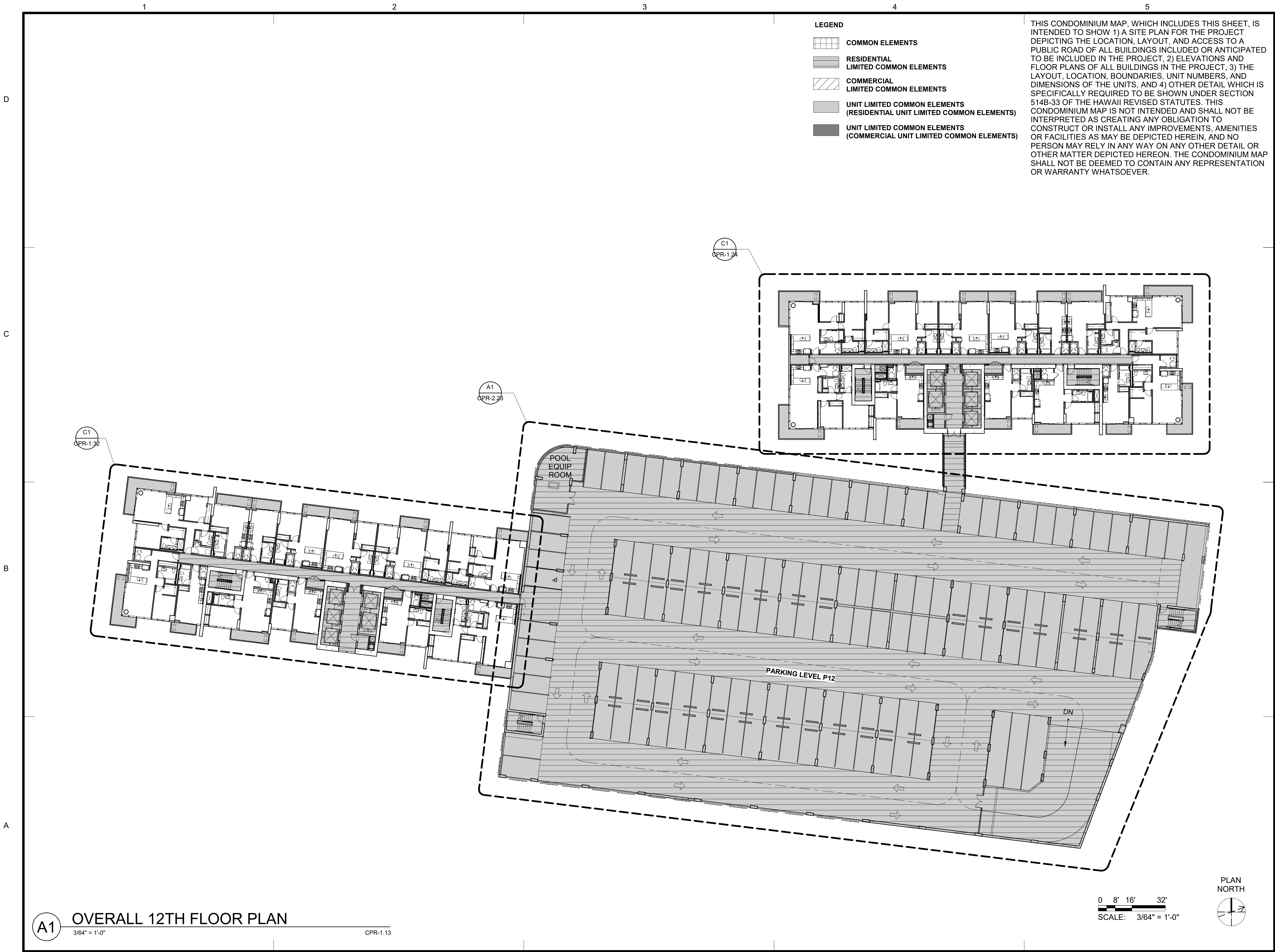
OVERALL 11TH FLOOR PLAN


Project Number	Date	
19033	FEB 2024	
Drawn	Checked	Designed
DPI	JW	VI

Drawing Number

CPR-1.12

Sheet No. of 0





Design
Partners
Incorporated

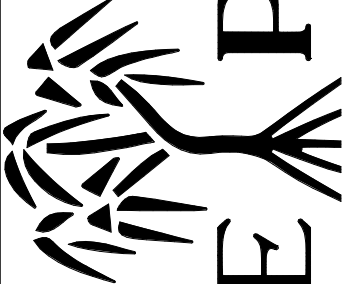
Architecture Planning Interiors

Signature

Expiration Date of the License

This work was prepared by me or under my supervision and construction of this project will be under my observation.

Revision Number/	Description



THE PARK

ON KE'EAUMOKU
1515 LIONA STREET, HONOLULU HAWAII 96814
915 KE'EAUMOKU STREET, HONOLULU HAWAII 96814
1500 RYCROFT STREET, HONOLULU HAWAII 96814
TMK: (1) 2-3-018:052

Project Name

Drawing Title

OVERALL 12TH FLOOR PLAN

Project Number		Date
19033		FEB 2024
Drawn	Checked	Designed
DPI	JW	VI

Drawing Number

CPR-1.13

Sheet No. of 0

Revision Number/ Description

Project Name

Drawing Title
OVERALL 13TH FLOOR PLAN

Project Number 19033	Date FEB 2024
-------------------------	------------------

Drawn DPI	Checked JW	Designed VI
--------------	---------------	----------------

Drawing Number

CPR-1.14

Sheet No. of 0



COMMON ELEMENTS

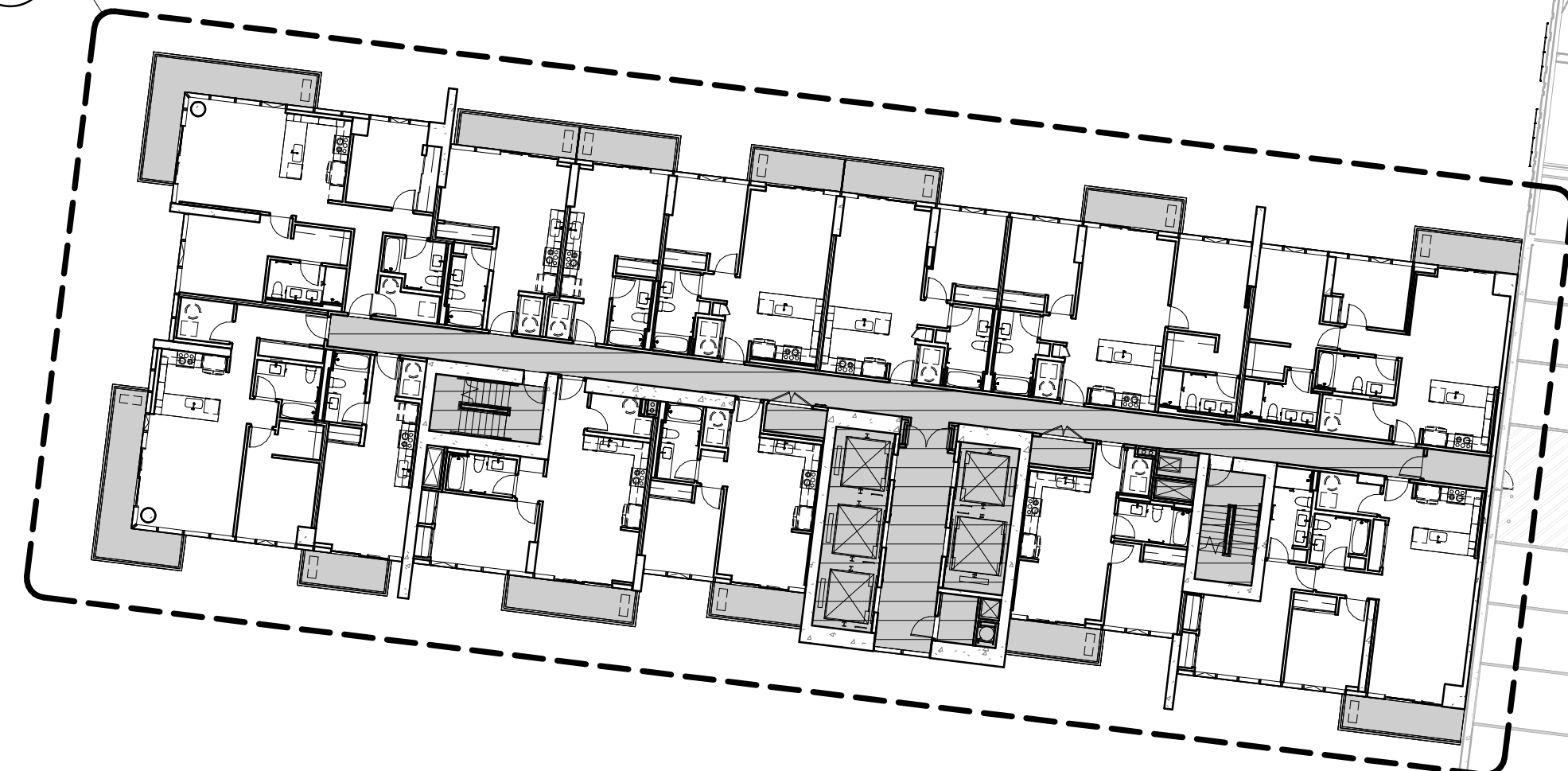
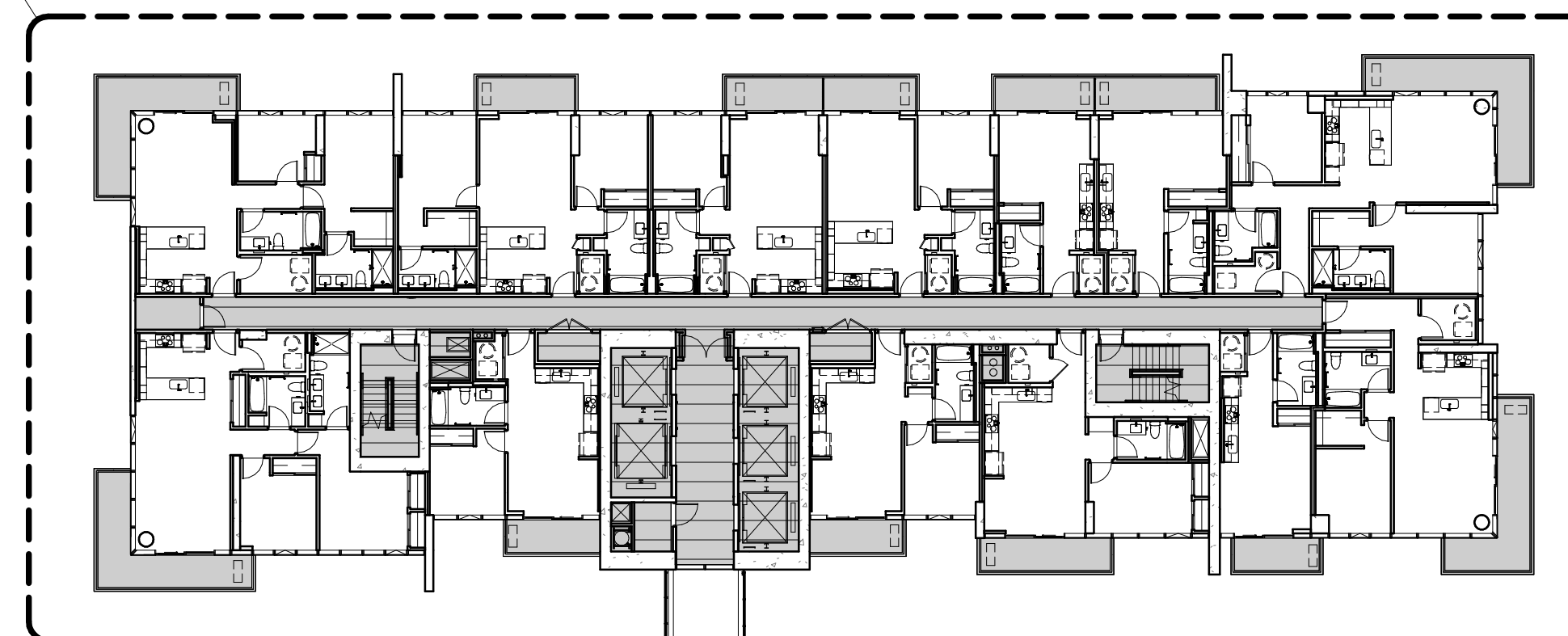
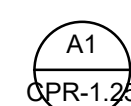
**RESIDENTIAL
LIMITED COMMON ELEMENTS**

 **COMMERCIAL
LIMITED COMMON ELEMENTS**

**UNIT LIMITED COMMON ELEMENTS
(RESIDENTIAL UNIT LIMITED COMMON ELEMENTS)**

 UNIT LIMITED COMMON ELEMENTS
(COMMERCIAL UNIT LIMITED COMMON ELEMENTS)

THIS CONDOMINIUM MAP, WHICH INCLUDES THIS SHEET, IS INTENDED TO SHOW 1) A SITE PLAN FOR THE PROJECT DEPICTING THE LOCATION, LAYOUT, AND ACCESS TO A PUBLIC ROAD OF ALL BUILDINGS INCLUDED OR ANTICIPATED TO BE INCLUDED IN THE PROJECT, 2) ELEVATIONS AND FLOOR PLANS OF ALL BUILDINGS IN THE PROJECT, 3) THE LAYOUT, LOCATION, BOUNDARIES, UNIT NUMBERS, AND DIMENSIONS OF THE UNITS, AND 4) OTHER DETAIL WHICH IS SPECIFICALLY REQUIRED TO BE SHOWN UNDER SECTION 514B-33 OF THE HAWAII REVISED STATUTES. THIS CONDOMINIUM MAP IS NOT INTENDED AND SHALL NOT BE INTERPRETED AS CREATING ANY OBLIGATION TO CONSTRUCT OR INSTALL ANY IMPROVEMENTS, AMENITIES OR FACILITIES AS MAY BE DEPICTED HEREIN, AND NO PERSON MAY RELY IN ANY WAY ON ANY OTHER DETAIL OR OTHER MATTER DEPICTED HEREON. THE CONDOMINIUM MAP SHALL NOT BE DEEMED TO CONTAIN ANY REPRESENTATION OR WARRANTY WHATSOEVER.



PARKING LEVEL P12
BELOW

(A1)

OVERALL 13TH FLOOR PLAN

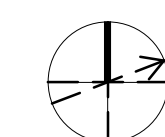
$$\frac{3}{64}'' = 1'-0''$$

CPR-1 14

0 8' 16' 32'

SCALE: $\frac{3}{64}'' = 1'-0''$

PLAN
NORTH

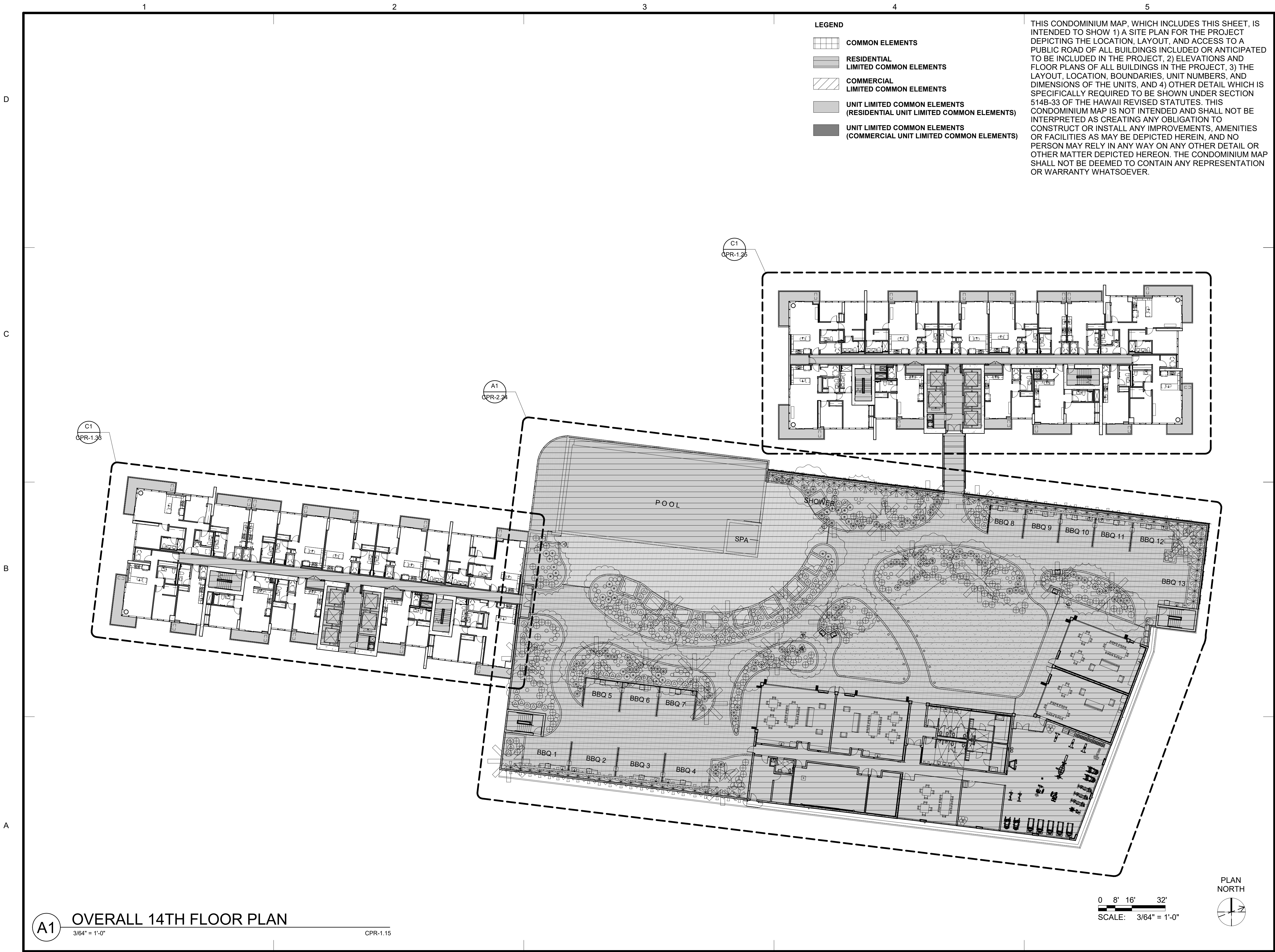



THE PARK

ON KE'FAIMOKII

ON KE EAUMOKU
1515 LIONA STREET, HONOLULU HAWAII 96814
2915 KE'EAUMOKU STREET, HONOLULU HAWAII 96814
1500 RYCROFT STREET, HONOLULU HAWAII 96814

TMK: (1) 2-3-018:052





Design
Partners
Incorporated

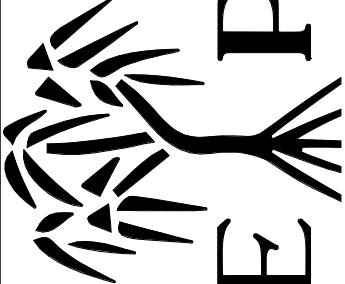
Architecture Planning Interiors

Signature

Expiration Date of the License

This work was prepared by me or under my supervision and construction of this project will be under my observation.

Revision Number/	Description



THE PARK

ON KE'EAUMOKU
1515 LIONA STREET, HONOLULU HAWAII 96814
915 KE'EAUMOKU STREET, HONOLULU HAWAII 96814
1500 RYCROFT STREET, HONOLULU HAWAII 96814
TMK: (1) 2-3-018:052

Project Name

Drawing Title

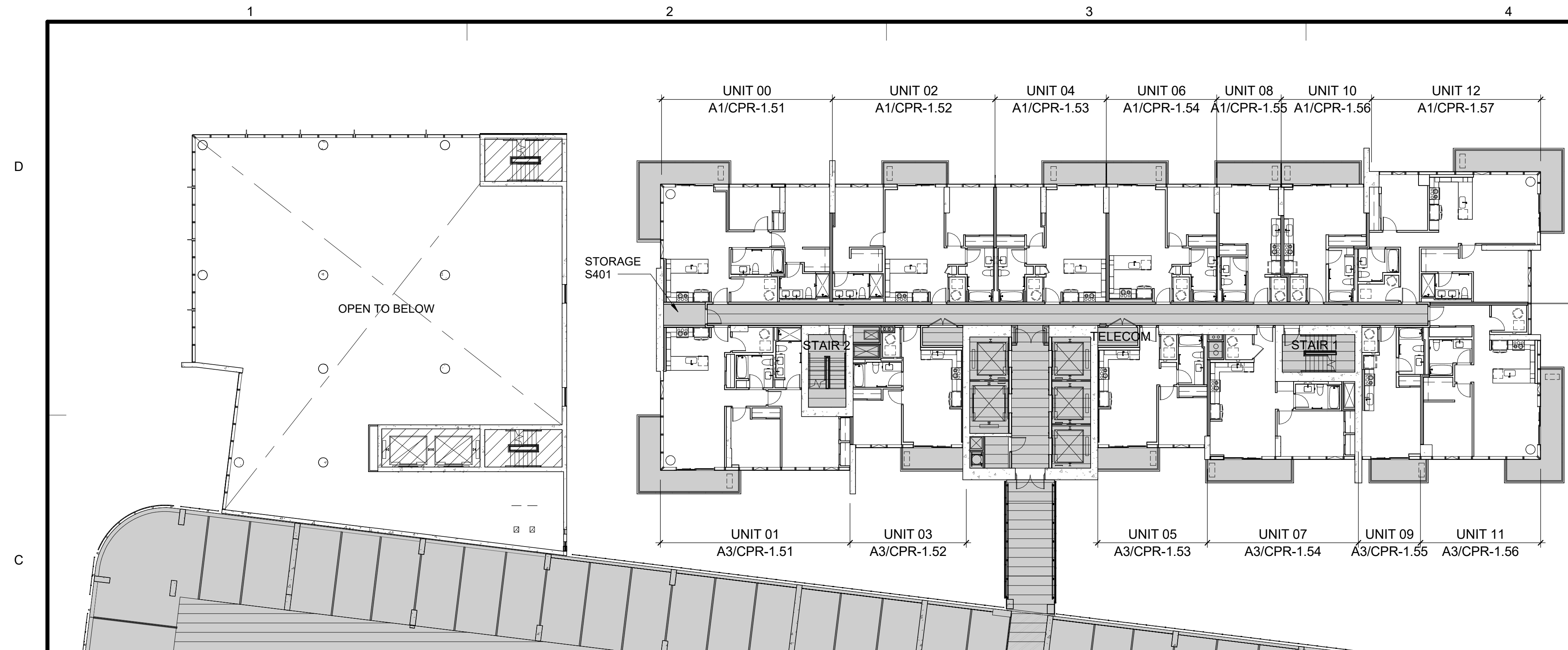
OVERALL 14TH FLOOR PLAN

Project Number		Date
19033		FEB 2024
Drawn	Checked	Designed
DPI	JW	VI

Drawing Number

CPR-1.15

Sheet No. of 0



THIS CONDOMINIUM MAP, WHICH INCLUDES THIS SHEET, IS INTENDED TO SHOW 1) A SITE PLAN FOR THE PROJECT DEPICTING THE LOCATION, LAYOUT, AND ACCESS TO A PUBLIC ROAD OF ALL BUILDINGS INCLUDED OR ANTICIPATED TO BE INCLUDED IN THE PROJECT, 2) ELEVATIONS AND FLOOR PLANS OF ALL BUILDINGS IN THE PROJECT, 3) THE LAYOUT, LOCATION, BOUNDARIES, UNIT NUMBERS, AND DIMENSIONS OF THE UNITS, AND 4) OTHER DETAIL WHICH IS SPECIFICALLY REQUIRED TO BE SHOWN UNDER SECTION 514B-33 OF THE HAWAII REVISED STATUTES. THIS CONDOMINIUM MAP IS NOT INTENDED AND SHALL NOT BE INTERPRETED AS CREATING ANY OBLIGATION TO CONSTRUCT OR INSTALL ANY IMPROVEMENTS, AMENITIES OR FACILITIES AS MAY BE DEPICTED HEREIN, AND NO PERSON MAY RELY IN ANY WAY ON ANY OTHER DETAIL OR OTHER MATTER DEPICTED HEREON. THE CONDOMINIUM MAP SHALL NOT BE DEEMED TO CONTAIN ANY REPRESENTATION OR WARRANTY WHATSOEVER.



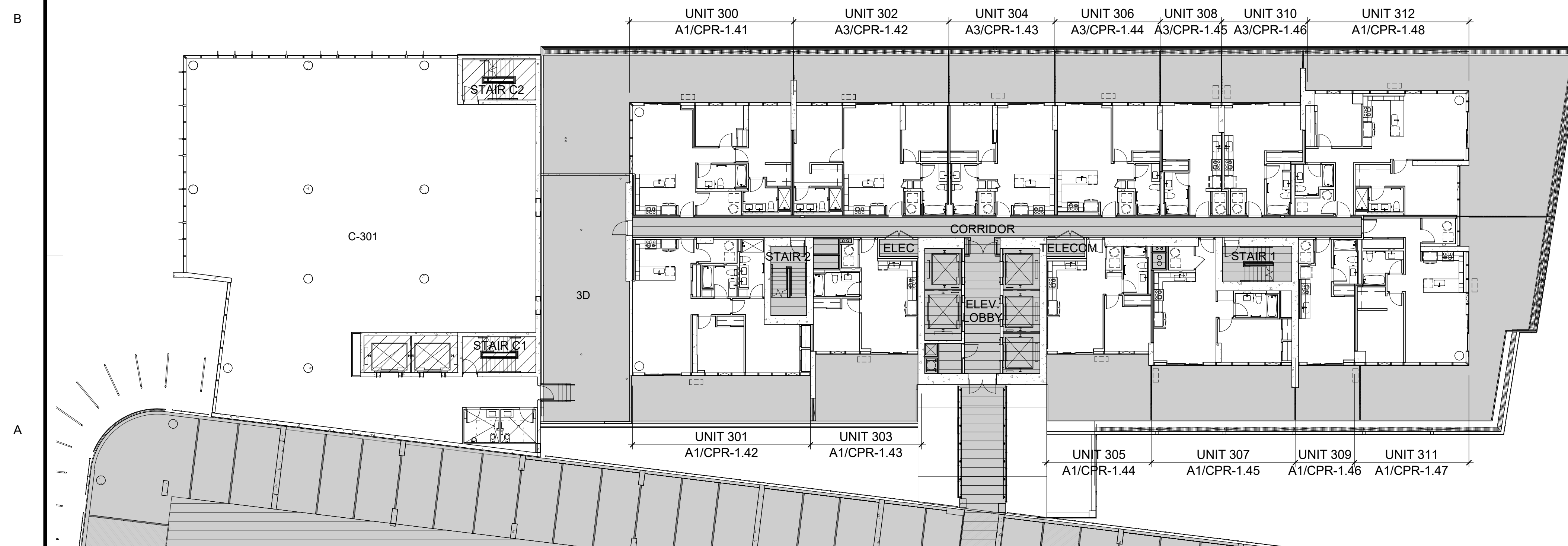
ature

Expiration Date of the License	
--------------------------------	--






work was prepared by me
under my supervision and
instruction of this project will
under my observation.

C1 LIONA TOWER 4TH FLOOR PLAN
1/16" = 1'-0"

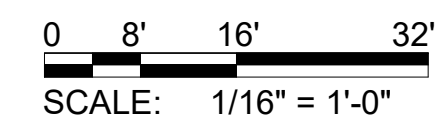
CPR-1.22



LEGEND

- | | |
|---|--|
|  | COMMON ELEMENTS |
|  | RESIDENTIAL
LIMITED COMMON ELEMENTS |
|  | COMMERCIAL
LIMITED COMMON ELEMENTS |
|  | UNIT LIMITED COMMON ELEMENTS
(RESIDENTIAL UNIT LIMITED COMMON ELEMENTS) |
|  | UNIT LIMITED COMMON ELEMENTS
(COMMERCIAL UNIT LIMITED COMMON ELEMENTS) |

PLAN
NORTH



(A1) LIONA TOWER AND COMMERCIAL TOWER 3RD FLOOR PLAN
1/16" = 1'-0"

CPR-1.22

Revision Number/ Description

Project Name

Drawing Title
LIONA TOWER AND COMMERCIAL
TOWER 3RD AND LIONA TOWER 4TH
FLOOR PLAN

Project Number 19033		Date FEB 2024
Drawn DPI	Checked JW	Designed VI

Drawing Number

CPR-1.22

Sheet No. of 0

THE PARK

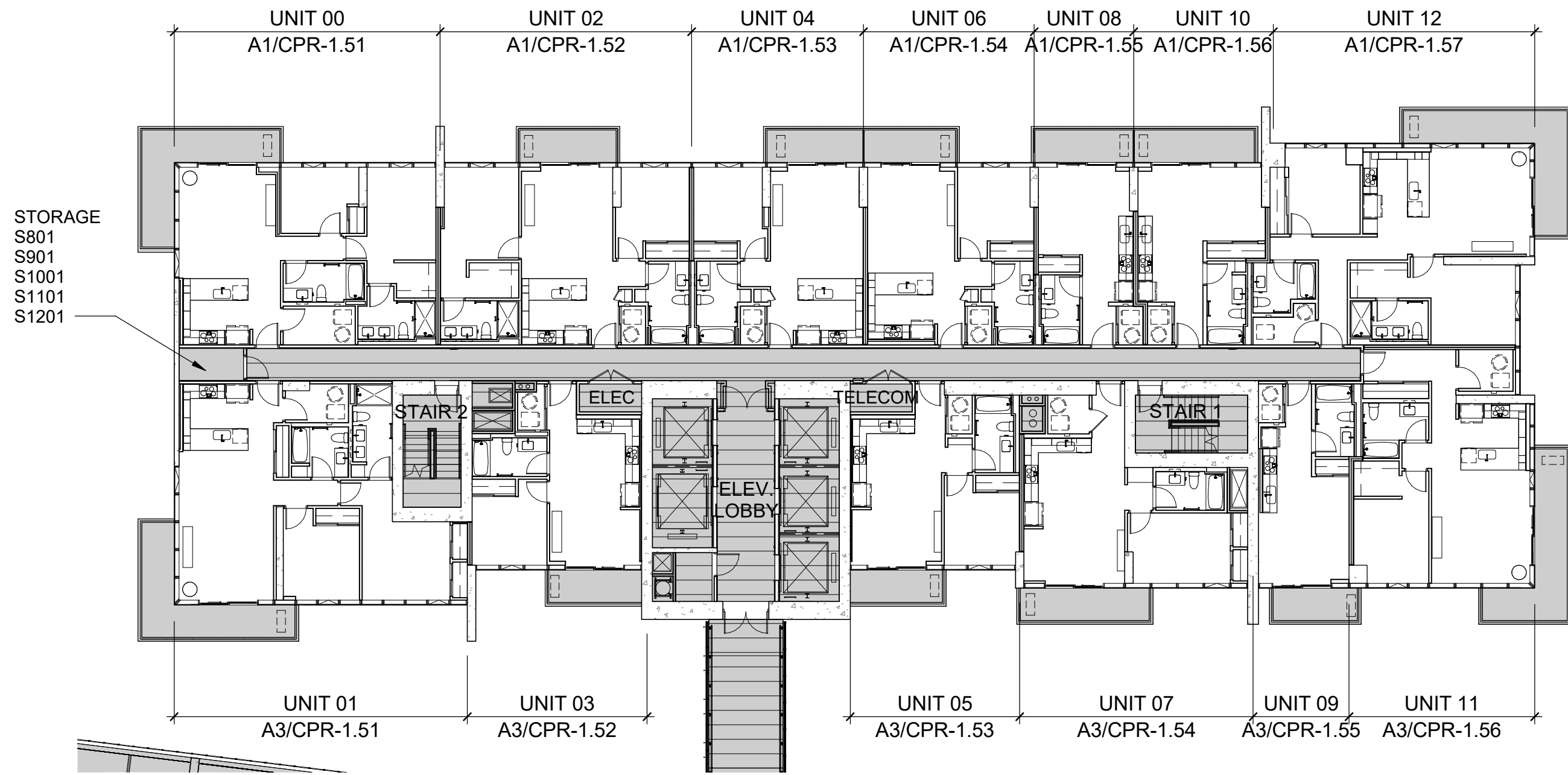
ON KE'EAUMOKU

1515 LIONA STREET, HONOLULU HAWAII 96814
15 KE'EAUMOKU STREET, HONOLULU HAWAII 96814
1500 RYCROFT STREET, HONOLULU HAWAII 96814

TMK: (1) 2-3-018:052

D

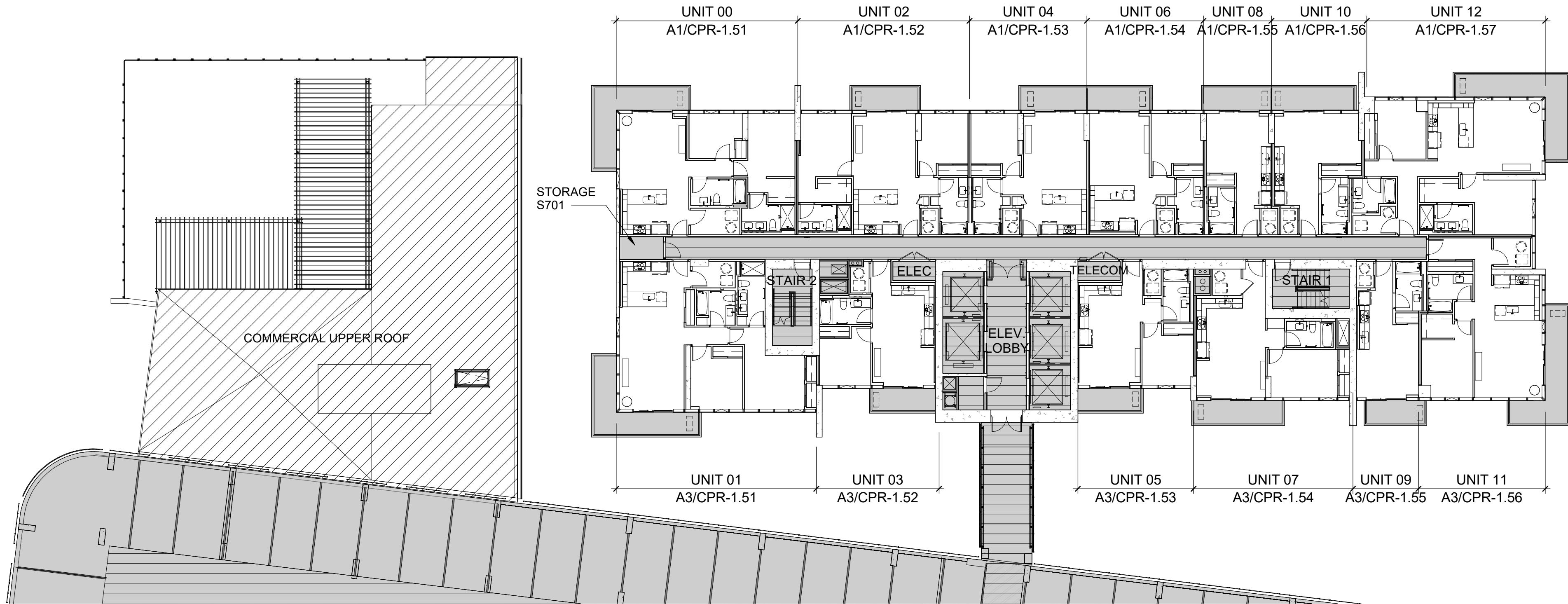
C



C1 LIONA TOWER 8TH THRU 12TH FLOOR PLAN
1/16" = 1'-0" CPR-1.24

B

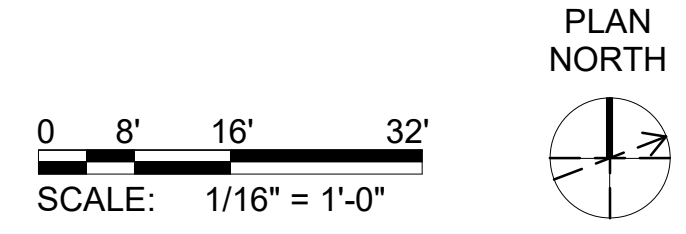
A



A1 LIONA TOWER 7TH FLOOR AND COMMERCIAL TOWER UPPER ROOF PLAN
1/16" = 1'-0" CPR-1.24

THIS CONDOMINIUM MAP, WHICH INCLUDES THIS SHEET, IS INTENDED TO SHOW 1) A SITE PLAN FOR THE PROJECT DEPICTING THE LOCATION, LAYOUT, AND ACCESS TO A PUBLIC ROAD OF ALL BUILDINGS INCLUDED OR ANTICIPATED TO BE INCLUDED IN THE PROJECT, 2) ELEVATIONS AND FLOOR PLANS OF ALL BUILDINGS IN THE PROJECT, 3) THE LAYOUT, LOCATION, BOUNDARIES, UNIT NUMBERS, AND DIMENSIONS OF THE UNITS, AND 4) OTHER DETAIL WHICH IS SPECIFICALLY REQUIRED TO BE SHOWN UNDER SECTION 514B-33 OF THE HAWAII REVISED STATUTES. THIS CONDOMINIUM MAP IS NOT INTENDED AND SHALL NOT BE INTERPRETED AS CREATING ANY OBLIGATION TO CONSTRUCT OR INSTALL ANY IMPROVEMENTS, AMENITIES OR FACILITIES AS MAY BE DEPICTED HEREIN, AND NO PERSON MAY RELY IN ANY WAY ON ANY OTHER DETAIL OR OTHER MATTER DEPICTED HEREON. THE CONDOMINIUM MAP SHALL NOT BE DEEMED TO CONTAIN ANY REPRESENTATION OR WARRANTY WHATSOEVER.

- LEGEND**
- COMMON ELEMENTS
 - RESIDENTIAL LIMITED COMMON ELEMENTS
 - COMMERCIAL LIMITED COMMON ELEMENTS
 - UNIT LIMITED COMMON ELEMENTS (RESIDENTIAL UNIT LIMITED COMMON ELEMENTS)
 - UNIT LIMITED COMMON ELEMENTS (COMMERCIAL UNIT LIMITED COMMON ELEMENTS)



Design Partners Incorporated
Architecture Planning Interiors

Signature _____

Expiration Date of the License _____

This work was prepared by me or under my supervision and construction of this project will be under my observation.

Revision Number/ Description

THE PARK
ON KE'EAUMOKU
1515 LIONA STREET, HONOLULU HAWAII 96814
915 KE'EAUMOKU STREET, HONOLULU HAWAII 96814
1500 RYCROFT STREET, HONOLULU HAWAII 96814
TMK: (1) 2-3-018:052

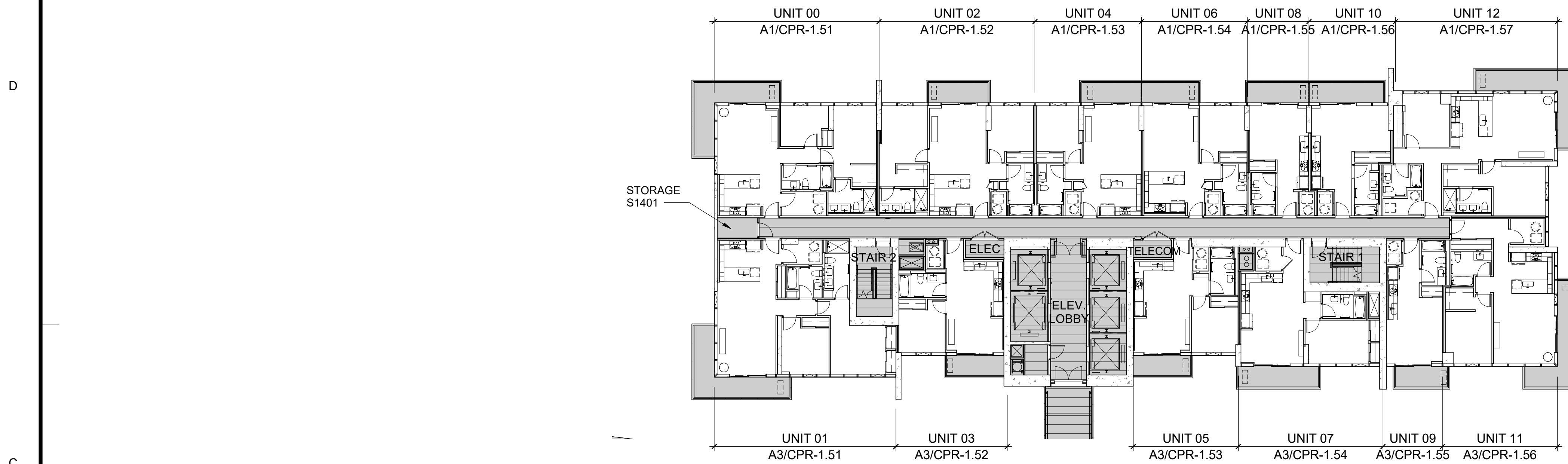
Project Name _____

Drawing Title
LIONA TOWER 7TH FLOOR AND COMMERCIAL TOWER UPPER ROOF PLAN AND LIONA TOWER 8TH THRU 12TH FLOOR PLAN

Project Number 19033	Date FEB 2024
Drawn DPI	Checked JW
	Designed VI

Drawing Number
CPR-1.24

Sheet No. _____ of _____ 0



C1 LIONA TOWER 14TH FLOOR PLAN

$$1/16'' = 1'-0''$$

CPR-1.25

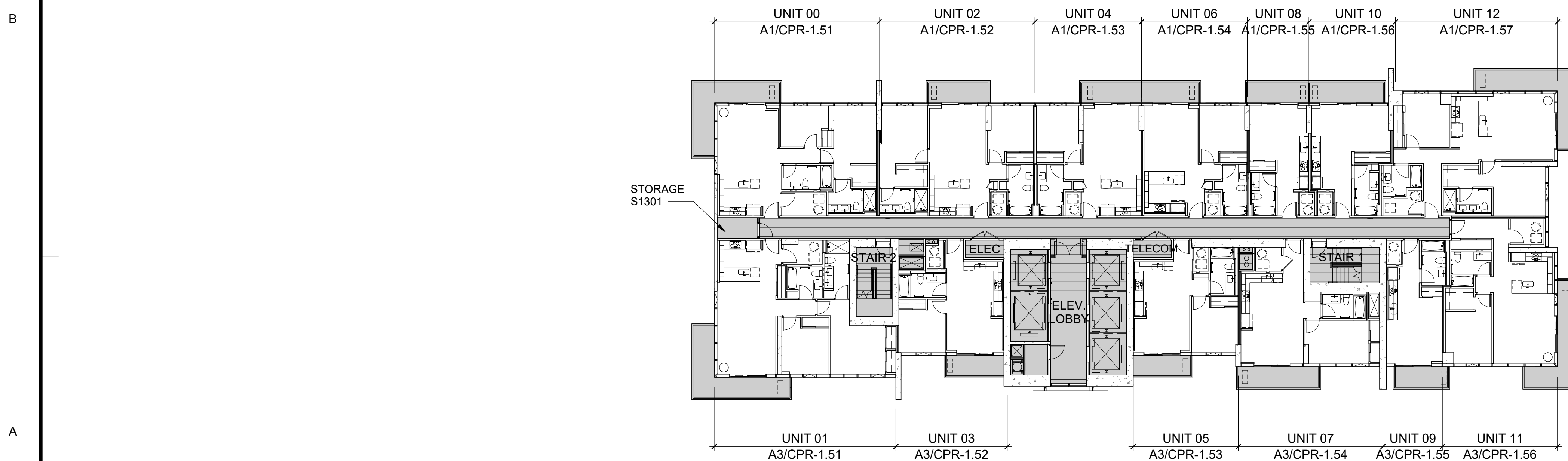
THIS CONDOMINIUM MAP, WHICH INCLUDES THIS SHEET, IS INTENDED TO SHOW 1) A SITE PLAN FOR THE PROJECT DEPICTING THE LOCATION, LAYOUT, AND ACCESS TO A PUBLIC ROAD OF ALL BUILDINGS INCLUDED OR ANTICIPATED TO BE INCLUDED IN THE PROJECT, 2) ELEVATIONS AND FLOOR PLANS OF ALL BUILDINGS IN THE PROJECT, 3) THE LAYOUT, LOCATION, BOUNDARIES, UNIT NUMBERS, AND DIMENSIONS OF THE UNITS, AND 4) OTHER DETAIL WHICH IS SPECIFICALLY REQUIRED TO BE SHOWN UNDER SECTION 514B-33 OF THE HAWAII REVISED STATUTES. THIS CONDOMINIUM MAP IS NOT INTENDED AND SHALL NOT BE INTERPRETED AS CREATING ANY OBLIGATION TO CONSTRUCT OR INSTALL ANY IMPROVEMENTS, AMENITIES OR FACILITIES AS MAY BE DEPICTED HEREIN, AND NO PERSON MAY RELY IN ANY WAY ON ANY OTHER DETAIL OR OTHER MATTER DEPICTED HEREON. THE CONDOMINIUM MAP SHALL NOT BE DEEMED TO CONTAIN ANY REPRESENTATION OR WARRANTY WHATSOEVER.



Signature

Expiration Date of the License

This work was prepared by me
under my supervision and
instruction of this project will
be under my observation.

[illegible]

A1 LIONA TOWER 13TH FLOOR PLAN

$$1/16'' = 1'-0''$$

CPR-1.25

LEGEND

COMMON ELEMENTS

**RESIDENTIAL
LIMITED COMMON ELEMENTS**

 **COMMERCIAL
LIMITED COMMON ELEMENTS**

 UNIT LIMITED COMMON ELEMENTS
(RESIDENTIAL UNIT LIMITED COMMON ELEMENTS)

 UNIT LIMITED COMMON ELEMENTS
(COMMERCIAL UNIT LIMITED COMMON ELEMENTS)

PLAN
NORTH

0 8' 16' 32'

SCALE: 1/16" = 1'-0"

Project Name

Drawing Title
LIONA TOWER 13TH AND 14TH FLOOR
PLAN

Project Number 19033		Date FEB 2024
Drawn DPI	Checked JW	Designed VI

Drawing Number

CPR-1.25

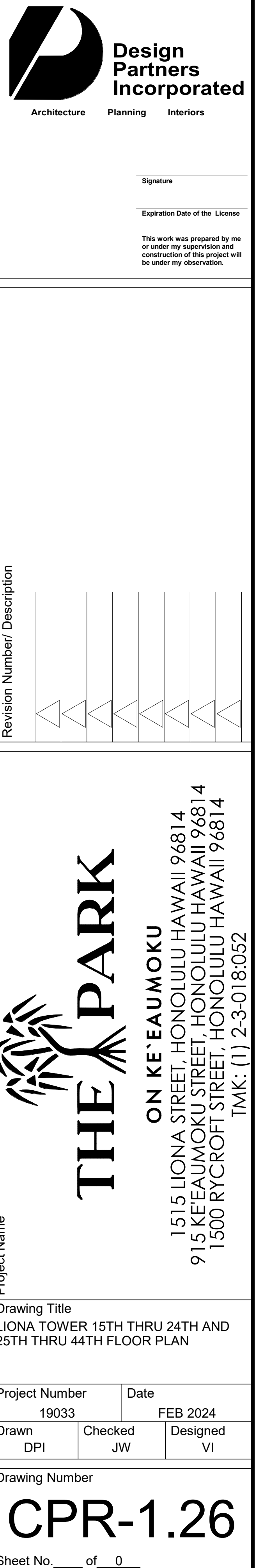
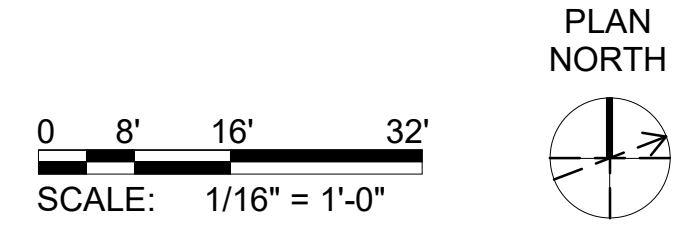
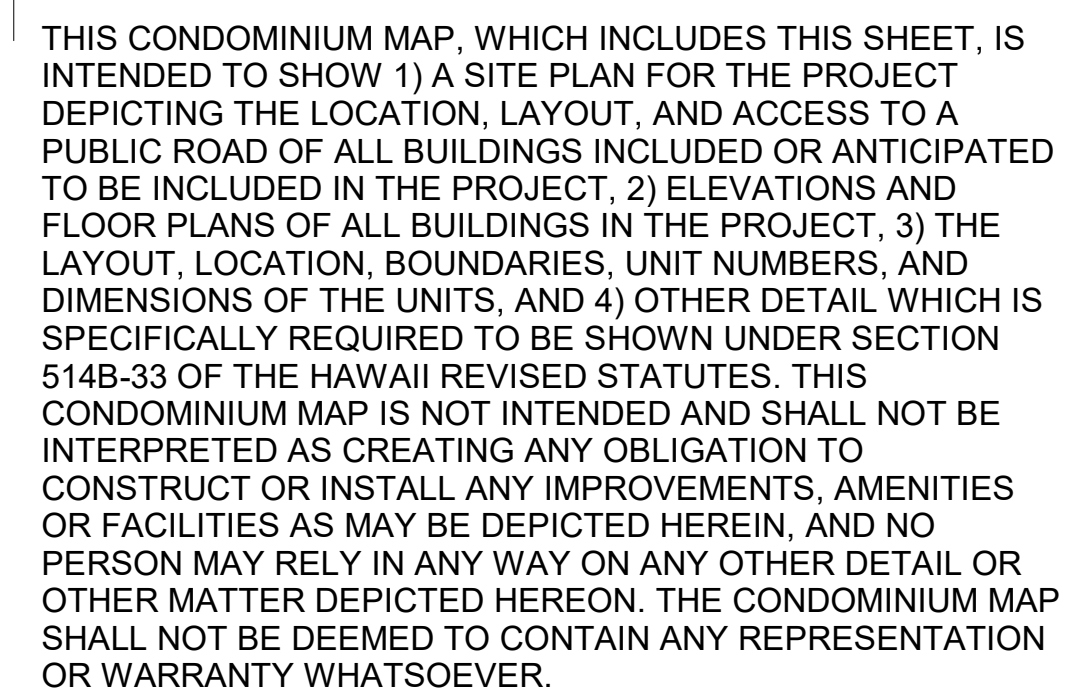
Sheet No. of 0

THE PARK

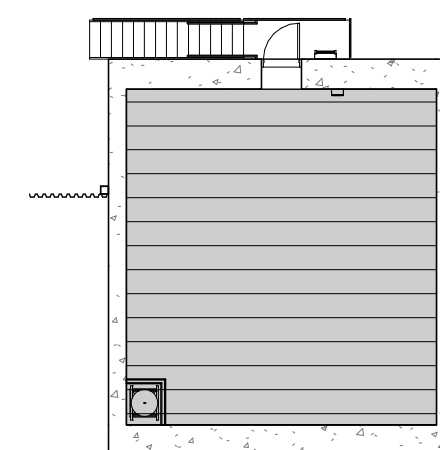
ON KE'EAUMOKU

1515 LIONA STREET, HONOLULU HAWAII 96814
15 KE'EAUMOKU STREET, HONOLULU HAWAII 96814
1500 RYCROFT STREET, HONOLULU HAWAII 96814

TMK: (1) 2-3-018:052



A



ALL AREAS SERVICING ONLY THE RESIDENTIAL UNITS
AND / OR THE LIMITED COMMON ELEMENTS APPURTENANT
THERE TO ARE RESIDENTIAL LIMITED COMMON ELEMENTS
AND ALL AREAS SERVICING ONLY THE COMMERCIAL UNITS
AND / OR THE LIMITED COMMON ELEMENTS APPURTENANT
THERE TO ARE COMMERCIAL LIMITED COMMON ELEMENTS



CPR-1.27



Signature _____

Expiration Date of the License

This work was prepared by me or under my supervision and construction of this project will be under my observation.

THIS CONDOMINIUM MAP, WHICH INCLUDES THIS SHEET, IS INTENDED TO SHOW 1) A SITE PLAN FOR THE PROJECT DEPICTING THE LOCATION, LAYOUT, AND ACCESS TO A PUBLIC ROAD OF ALL BUILDINGS INCLUDED OR ANTICIPATED TO BE INCLUDED IN THE PROJECT, 2) ELEVATIONS AND FLOOR PLANS OF ALL BUILDINGS IN THE PROJECT, 3) THE LAYOUT, LOCATION, BOUNDARIES, UNIT NUMBERS, AND DIMENSIONS OF THE UNITS, AND 4) OTHER DETAIL WHICH IS SPECIFICALLY REQUIRED TO BE SHOWN UNDER SECTION 514B-33 OF THE HAWAII REVISED STATUTES. THIS CONDOMINIUM MAP IS NOT INTENDED AND SHALL NOT BE INTERPRETED AS CREATING ANY OBLIGATION TO CONSTRUCT OR INSTALL ANY IMPROVEMENTS, AMENITIES OR FACILITIES AS MAY BE DEPICTED HEREIN, AND NO PERSON MAY RELY IN ANY WAY ON ANY OTHER DETAIL OR OTHER MATTER DEPICTED HEREON. THE CONDOMINIUM MAP SHALL NOT BE DEEMED TO CONTAIN ANY REPRESENTATION OR WARRANTY WHATSOEVER.

Revision Number/ Description

Project Name

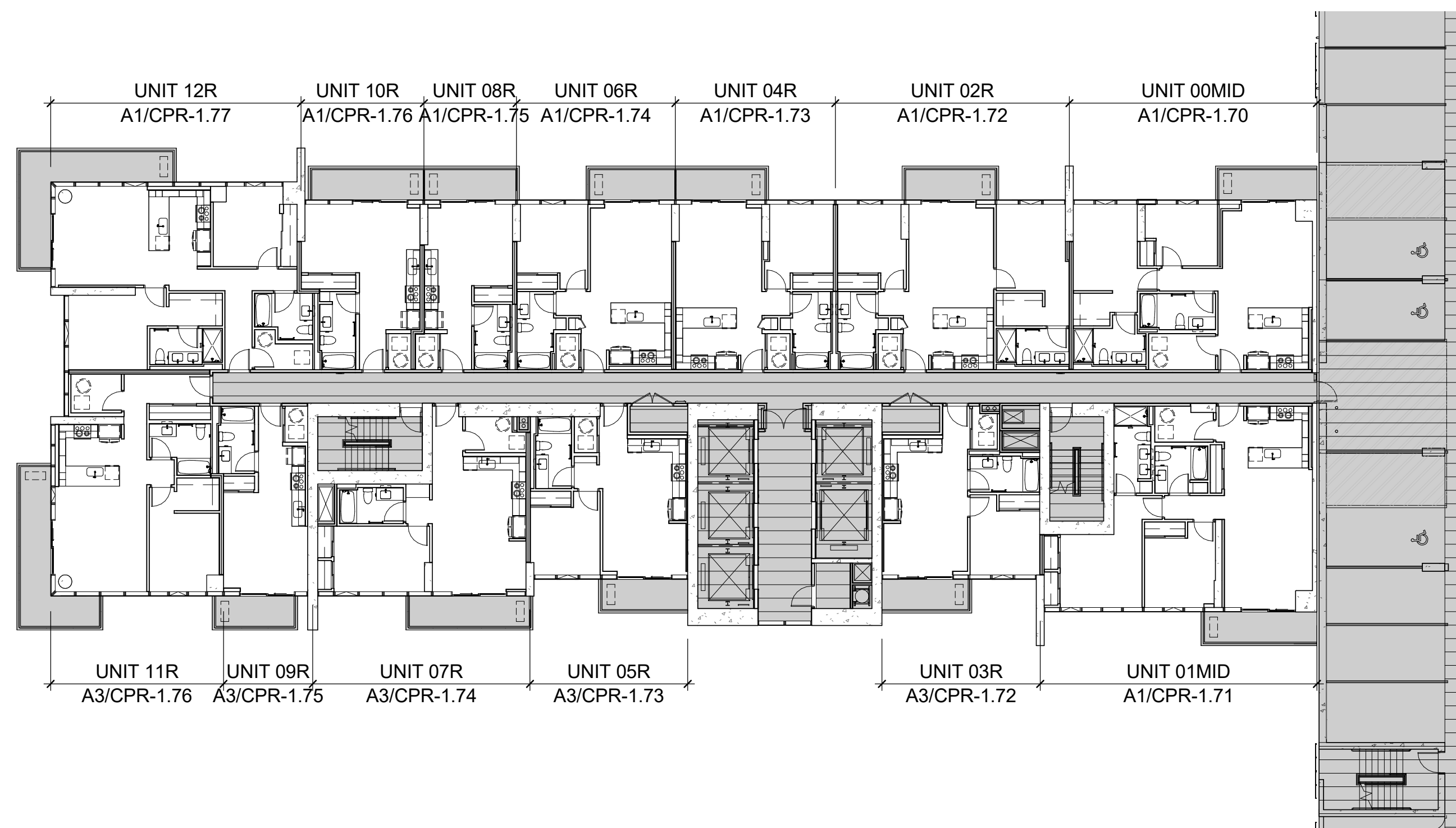
Drawing Title
RYCROFT TOWER 3RD AND 4TH THRU 12TH FLOOR PLAN

Project Number 19033		Date FEB 2024	
Drawn DPI	Checked JW	Designed VI	

Drawing Number

CPR-1.32

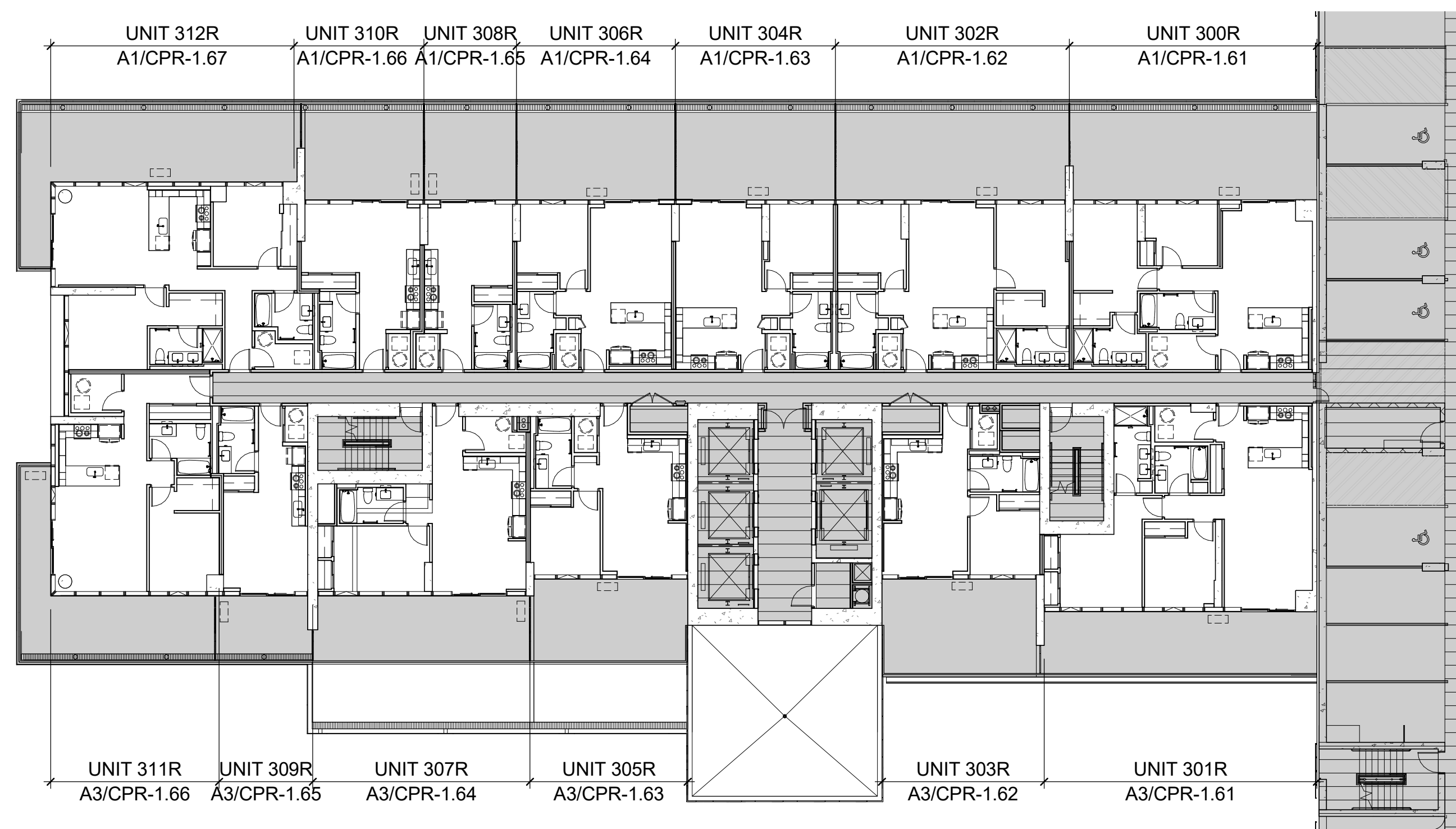
Sheet No. of 0



C1 RYCROFT 4TH THRU 12TH FLOOR PLAN

$$1/16'' = 1'-0''$$

CPR-1.32



A1 RYCROFT TOWER 3RD FLOOR PLAN

1/16" = 1'-0"

CPR-1.32

LEGEND

COMMON ELEMENTS

**RESIDENTIAL
LIMITED COMMON ELEMENTS**

 **COMMERCIAL
LIMITED COMMON ELEMENTS**

 UNIT LIMITED COMMON ELEMENTS
(RESIDENTIAL UNIT LIMITED COMMON ELEMENTS)

UNIT LIMITED COMMON ELEMENTS (COMMERCIAL UNIT LIMITED COMMON ELEMENTS)

PLAN
NORTH

0 8' 16' 32'

SCALE: 1/16" = 1'-0"



Signature

Expiration Date of the License

This work was prepared by me
or under my supervision and
construction of this project will
be under my observation.

THIS CONDOMINIUM MAP, WHICH INCLUDES THIS SHEET, IS INTENDED TO SHOW 1) A SITE PLAN FOR THE PROJECT DEPICTING THE LOCATION, LAYOUT, AND ACCESS TO A PUBLIC ROAD OF ALL BUILDINGS INCLUDED OR ANTICIPATED TO BE INCLUDED IN THE PROJECT, 2) ELEVATIONS AND FLOOR PLANS OF ALL BUILDINGS IN THE PROJECT, 3) THE LAYOUT, LOCATION, BOUNDARIES, UNIT NUMBERS, AND DIMENSIONS OF THE UNITS, AND 4) OTHER DETAIL WHICH IS SPECIFICALLY REQUIRED TO BE SHOWN UNDER SECTION 514B-33 OF THE HAWAII REVISED STATUTES. THIS CONDOMINIUM MAP IS NOT INTENDED AND SHALL NOT BE INTERPRETED AS CREATING ANY OBLIGATION TO CONSTRUCT OR INSTALL ANY IMPROVEMENTS, AMENITIES OR FACILITIES AS MAY BE DEPICTED HEREIN, AND NO PERSON MAY RELY IN ANY WAY ON ANY OTHER DETAIL OR OTHER MATTER DEPICTED HEREON. THE CONDOMINIUM MAP SHALL NOT BE DEEMED TO CONTAIN ANY REPRESENTATION OR WARRANTY WHATSOEVER.

— STORAGE
S1601R
S1701R
S1801R
S1901R
S2001R
S2101R
S2201R
S2301R
S2401R

UNIT 12R	UNIT 10R	UNIT 08R	UNIT 06R	UNIT 04R	UNIT 02R	UNIT 00R
A1/CPR-1.77	A1/CPR-1.76	A1/CPR-1.75	A1/CPR-1.74	A1/CPR-1.73	A1/CPR-1.72	A3/CPR-1.70

UNIT 11R UNIT 09R UNIT 07R UNIT 05R UNIT 03R UNIT 01R
A3/CPR-1.76 A3/CPR-1.75 A3/CPR-1.74 A3/CPR-1.73 A3/CPR-1.72 A3/CPR-1.71

(C1) RYECROFT TOWER 16TH THRU 24TH FLOOR PLAN
1/16" = 1'-0"

$$1/16'' = 1'-0''$$

CPR-1.34

UNIT 12R	UNIT 10R	UNIT 08R	UNIT 06R	UNIT 04R	UNIT 02R	UNIT 00MID
A1/CPR-1.77	A1/CPR-1.76	A1/CPR-1.75	A1/CPR-1.74	A1/CPR-1.73	A1/CPR-1.72	A1/CPR-1.70

UNIT 11R	UNIT 09R	UNIT 07R	UNIT 05R	UNIT 03R	UNIT 01MID
A3/CPR-1.76	A3/CPR-1.75	A3/CPR-1.74	A3/CPR-1.73	A3/CPR-1.72	A1/CPR-1.71

— STORAGE
S1501R

LEGEND

COMMON ELEMENTS

RESIDENTIAL LIMITED COMMON ELEMENTS

 **COMMERCIAL
LIMITED COMMON ELEMENTS**

UNIT LIMITED COMMON ELEMENTS (RESIDENTIAL UNIT LIMITED COMMON ELEMENTS)

 UNIT LIMITED COMMON ELEMENTS
(COMMERCIAL UNIT LIMITED COMMON ELEMENTS)

PLAN
NORTH

0 8' 16' 32'
SCALE: 1/16" = 1'-0"

A1 RYCROFT TOWER 15TH FLOOR PLAN

$$1/16'' = 1'-0''$$

CPR-1.34

Revision Number/ Description

Project Name

Drawing Title
RYCROFT TOWER 15TH AND 16TH
THRU 24TH FLOOR PLAN

Project Number 19033	Date FEB 2024
-------------------------	------------------

Drawn DPI	Checked JW	Designed VI
--------------	---------------	----------------

Drawing Number

CPR-1.34

Sheet No. of 0

time

THE PARK

ON KE'EAUMOKU
1515 LIONA STREET, HONOLULU HAWAII 96814
6 KE'EAUMOKU STREET, HONOLULU HAWAII 96814
5500 RYCROFT STREET, HONOLULU HAWAII 96814
TMK: (1) 2-3-018:052

THIS CONDOMINIUM MAP, WHICH INCLUDES THIS SHEET, IS INTENDED TO SHOW 1) A SITE PLAN FOR THE PROJECT DEPICTING THE LOCATION, LAYOUT, AND ACCESS TO A PUBLIC ROAD OF ALL BUILDINGS INCLUDED OR ANTICIPATED TO BE INCLUDED IN THE PROJECT, 2) ELEVATIONS AND FLOOR PLANS OF ALL BUILDINGS IN THE PROJECT, 3) THE LAYOUT, LOCATION, BOUNDARIES, UNIT NUMBERS, AND DIMENSIONS OF THE UNITS, AND 4) OTHER DETAIL WHICH IS SPECIFICALLY REQUIRED TO BE SHOWN UNDER SECTION 514B-33 OF THE HAWAII REVISED STATUTES. THIS CONDOMINIUM MAP IS NOT INTENDED AND SHALL NOT BE INTERPRETED AS CREATING ANY OBLIGATION TO CONSTRUCT OR INSTALL ANY IMPROVEMENTS, AMENITIES OR FACILITIES AS MAY BE DEPICTED HEREIN, AND NO PERSON MAY RELY IN ANY WAY ON ANY OTHER DETAIL OR OTHER MATTER DEPICTED HEREON. THE CONDOMINIUM MAP SHALL NOT BE DEEMED TO CONTAIN ANY REPRESENTATION OR WARRANTY WHATSOEVER.

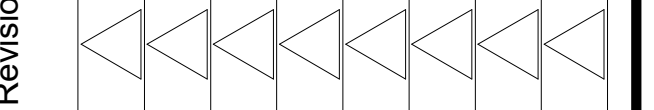


ature

Expiration Date of the License	
--------------------------------	--

work was prepared by me
under my supervision and
instruction of this project will
under my observation.

Revision Number/	Description
------------------	-------------



ON KE LAHMOKS
STREET, HONOLULU, HA

5 KE'EAUMOKU STREET, HONOLULU HAWAII 96814

1500 RYCROFT STREET, HONOLULU HAWAII 96814

IMK: (I) 2-3-018:052

Drawing Title
MONA TOWER UNIT 300 FLOOR PLAN

Project Number	Date
19033	FEB 2024

Drawn DPI	Checked JW	Designed VI
--------------	---------------	----------------

Drawing Number

CPR-1.41

Sheet No. _____ of 0

A1

LIONA TOWER UNIT-300 PLAN

$$1/4" = 1'-0"$$

CPR-1.41


2 BR / 2 BA
300

CPR NET LIVING AREA CALCULATIONS

UNIT = 871 SF NET LIVING AREA
UNIT BALCONY = 1,022 SF

UNIT TOTAL NET AREA = 1,893 SF

NOTE:
SHADED AREAS INDICATED
ON UNIT FLOOR PLANS ARE
THE AREAS MEASURED TO
DETERMINE THE CPR NET
LIVING AREA CALCULATIONS
NOTED ABOVE.



BALCONY

LIVING

BEDROOM

M.
BEDROOM

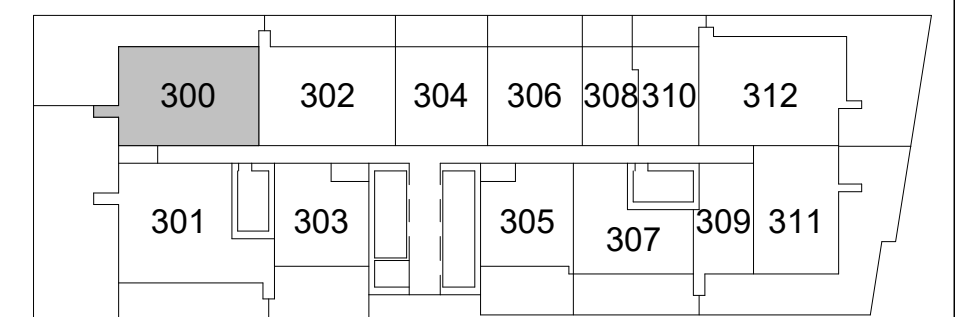
KITCHEN

ENTRY

BATH

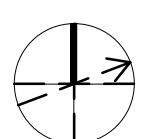
UTILITY

M. BATH




LIONA TOWER - KEY PLAN

PLAN
NORTH



0 2' 4' 6'



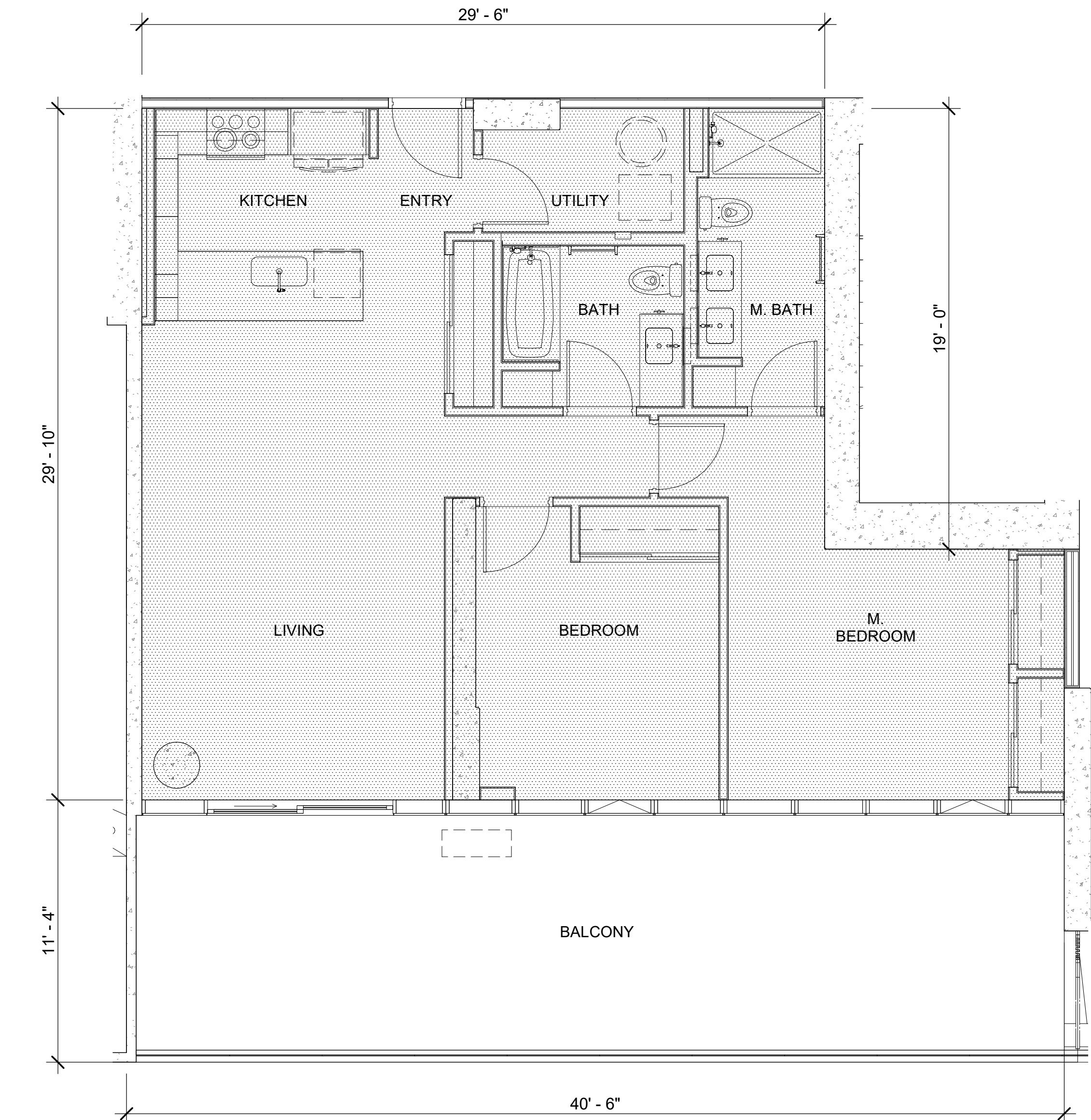
SCALE: 1/4" = 1'-0"

D

C

B

A



A1 LIONA TOWER UNIT-301 PLAN
1/4" = 1'-0" CPR-1.42

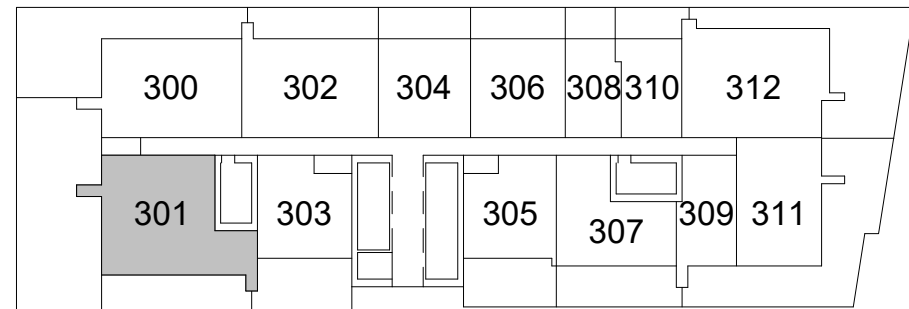
2 BR / 2 BA
301

CPR NET LIVING AREA CALCULATIONS

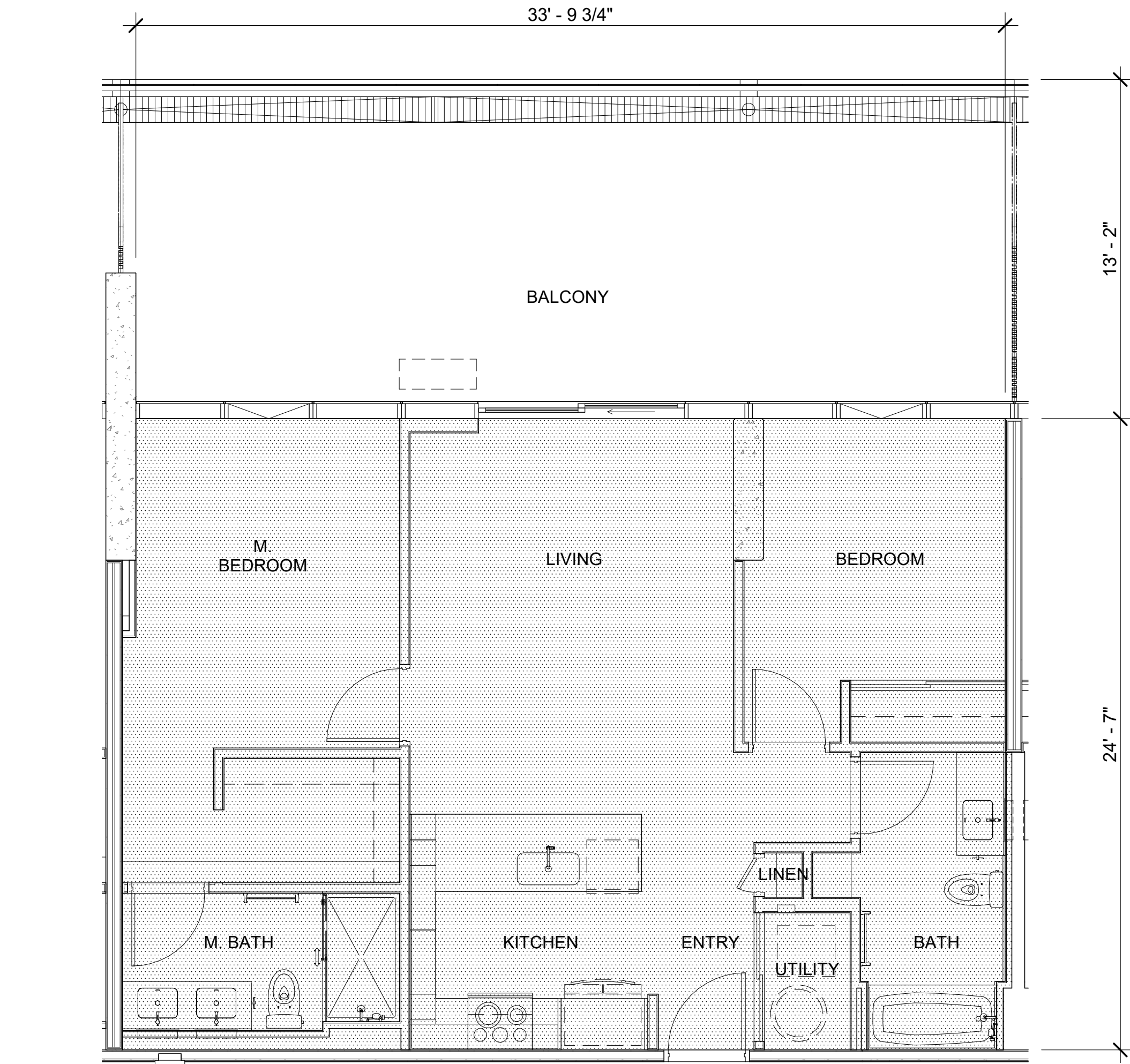
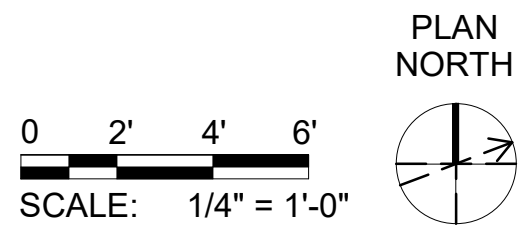
UNIT = 990 SF NET LIVING AREA
UNIT BALCONY = 429 SF

UNIT TOTAL NET AREA = 1,419 SF

NOTE:
SHADED AREAS INDICATED
ON UNIT FLOOR PLANS ARE
THE AREAS MEASURED TO
DETERMINE THE CPR NET
LIVING AREA CALCULATIONS
NOTED ABOVE.



LIONA TOWER - KEY PLAN



A3 LIONA TOWER UNIT-302 PLAN
1/4" = 1'-0" CPR-1.42

2 BR / 2 BA
302

CPR NET LIVING AREA CALCULATIONS

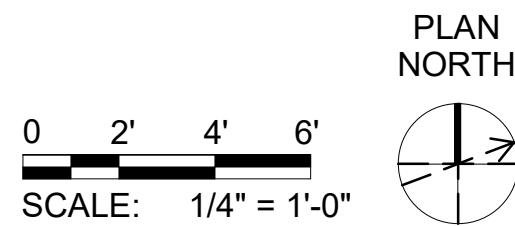
UNIT = 841 SF NET LIVING AREA
UNIT BALCONY = 432 SF

UNIT TOTAL NET AREA = 1,273 SF

NOTE:
SHADED AREAS INDICATED
ON UNIT FLOOR PLANS ARE
THE AREAS MEASURED TO
DETERMINE THE CPR NET
LIVING AREA CALCULATIONS
NOTED ABOVE.



LIONA TOWER - KEY PLAN



THIS CONDOMINIUM MAP, WHICH INCLUDES THIS SHEET, IS INTENDED TO SHOW 1) A SITE PLAN FOR THE PROJECT DEPICTING THE LOCATION, LAYOUT, AND ACCESS TO A PUBLIC ROAD OF ALL BUILDINGS INCLUDED OR ANTICIPATED TO BE INCLUDED IN THE PROJECT, 2) ELEVATIONS AND FLOOR PLANS OF ALL BUILDINGS IN THE PROJECT, 3) THE LAYOUT, LOCATION, BOUNDARIES, UNIT NUMBERS, AND DIMENSIONS OF THE UNITS, AND 4) OTHER DETAIL WHICH IS SPECIFICALLY REQUIRED TO BE SHOWN UNDER SECTION 514B-33 OF THE HAWAII REVISED STATUTES. THIS CONDOMINIUM MAP IS NOT INTENDED AND SHALL NOT BE INTERPRETED AS CREATING ANY OBLIGATION TO CONSTRUCT OR INSTALL ANY IMPROVEMENTS, AMENITIES OR FACILITIES AS MAY BE DEPICTED HEREIN, AND NO PERSON MAY RELY IN ANY WAY ON ANY OTHER DETAIL OR OTHER MATTER DEPICTED HEREON. THE CONDOMINIUM MAP SHALL NOT BE DEEMED TO CONTAIN ANY REPRESENTATION OR WARRANTY WHATSOEVER.



Design
Partners
Incorporated

Architecture Planning Interiors

Signature

Expiration Date of the License

This work was prepared by me or under my supervision and construction of this project will be under my observation.

Revision Number/ Description



ON KE'EAUMOKU
1515 LIONA STREET, HONOLULU HAWAII 96814
915 KE'EAUMOKU STREET, HONOLULU HAWAII 96814
1500 RYCROFT STREET, HONOLULU HAWAII 96814
TMK: (1) 2-3-018:052

Drawing Title
LIONA TOWER UNIT 301 AND 302
FLOOR PLANS

Project Number	Date
19033	FEB 2024
Drawn DPI	Checked JW
	Designed VI

Drawing Number
CPR-1.42
Sheet No. of 0

D

C

B

A

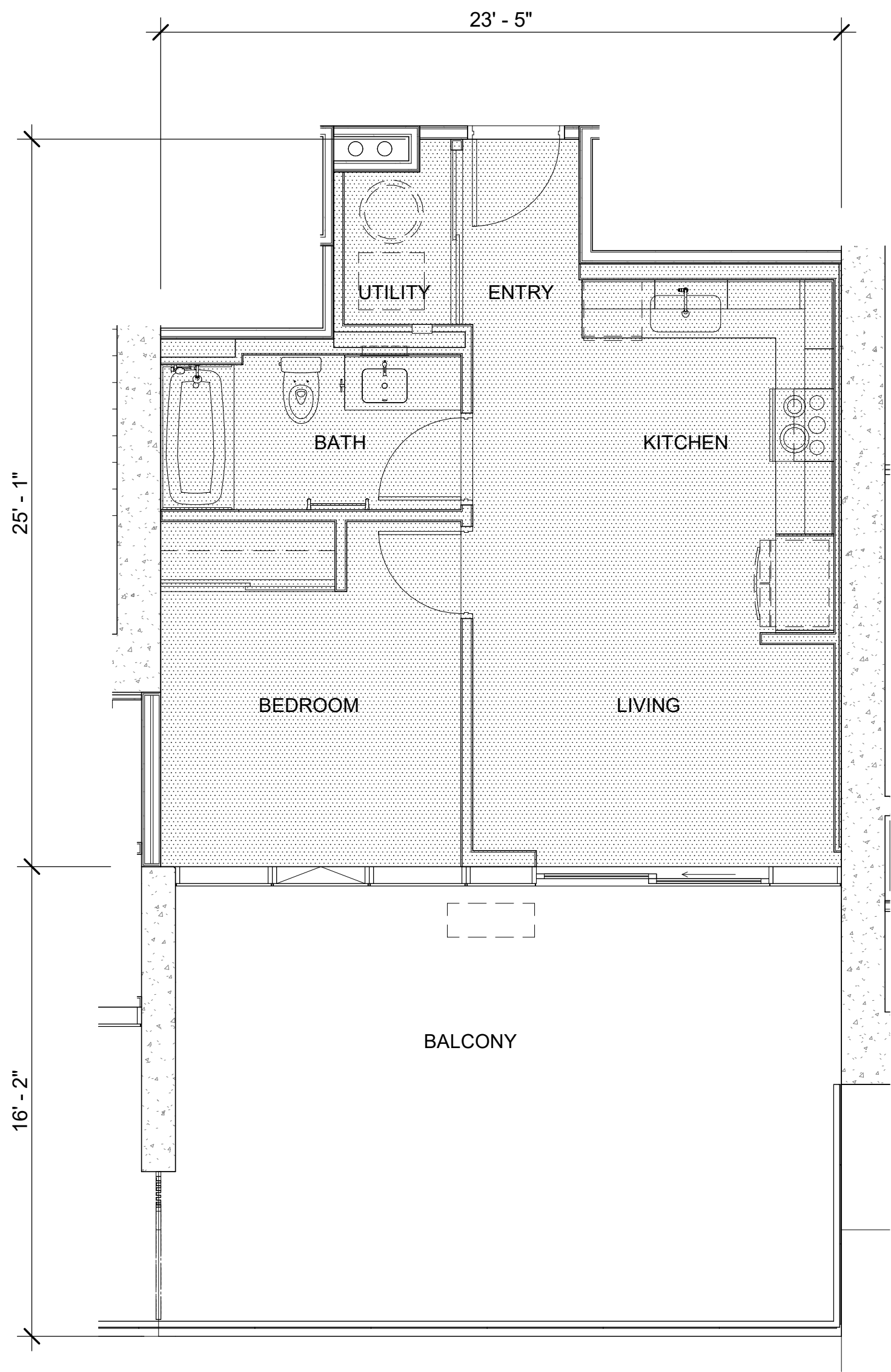
1

2

3

4

5



A1 LIONA TOWER UNIT-303 PLAN
1/4" = 1'-0"


CPR-1.43

1 BR / 1 BA
303

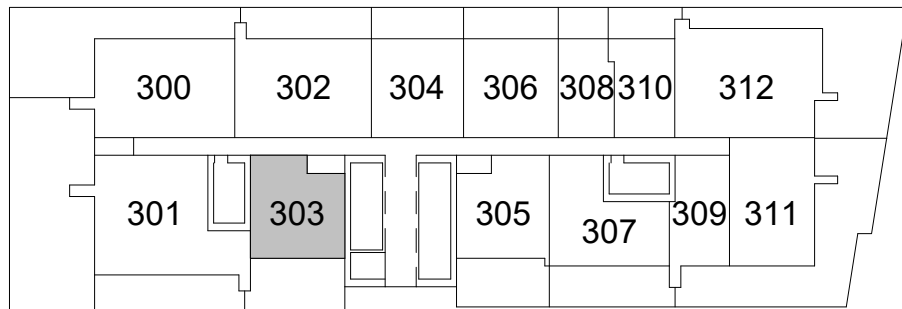
CPR NET LIVING AREA CALCULATIONS

UNIT = 504 SF NET LIVING AREA
UNIT BALCONY = 359 SF

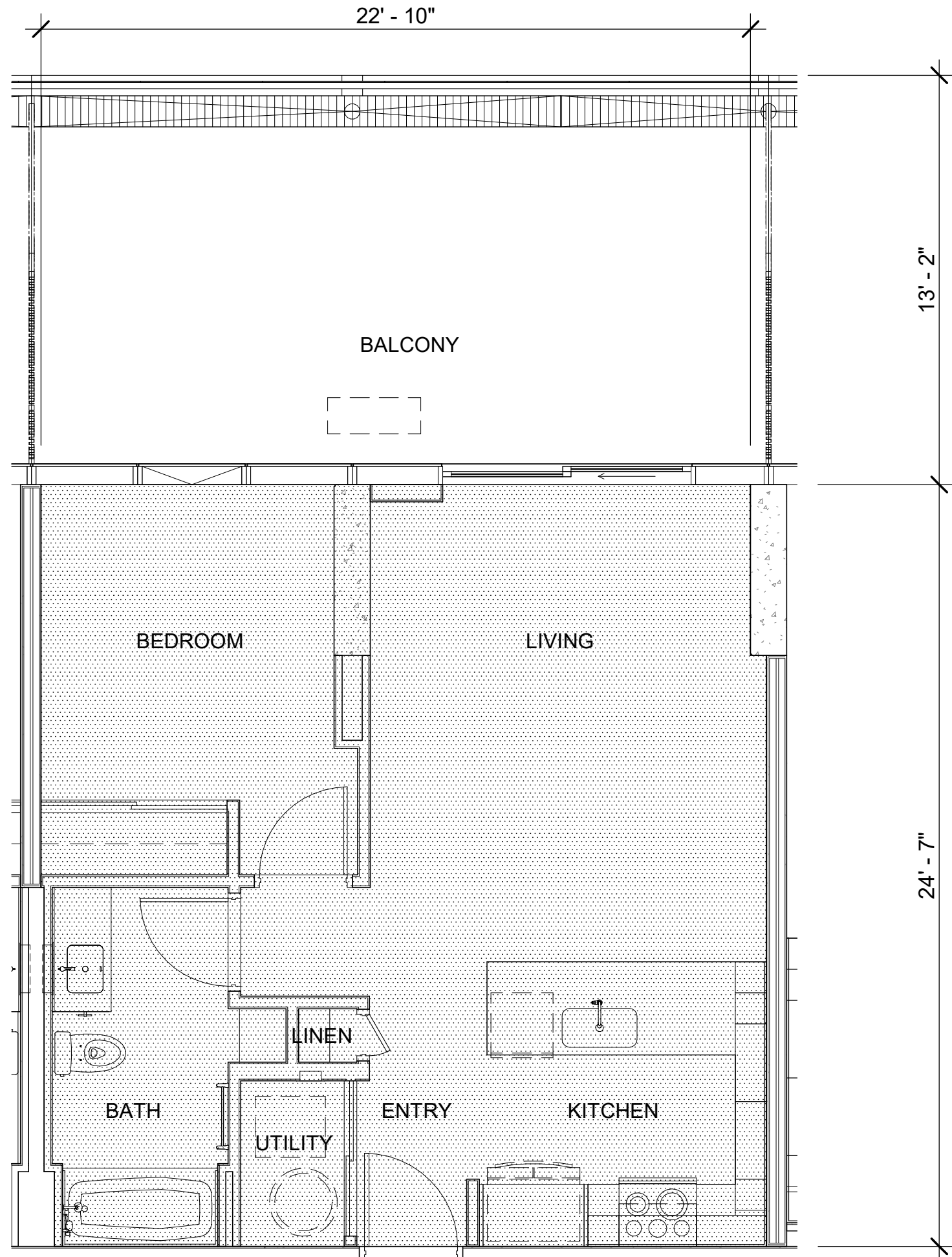
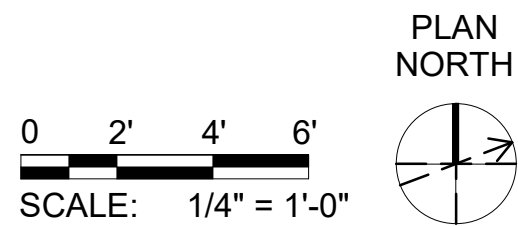
UNIT TOTAL NET AREA = 863 SF



NOTE:
SHADED AREAS INDICATED
ON UNIT FLOOR PLANS ARE
THE AREAS MEASURED TO
DETERMINE THE CPR NET
LIVING AREA CALCULATIONS
NOTED ABOVE.



LIONA TOWER - KEY PLAN



A3 LIONA TOWER UNIT-304 PLAN
1/4" = 1'-0"


CPR-1.43

1 BR / 1 BA
304

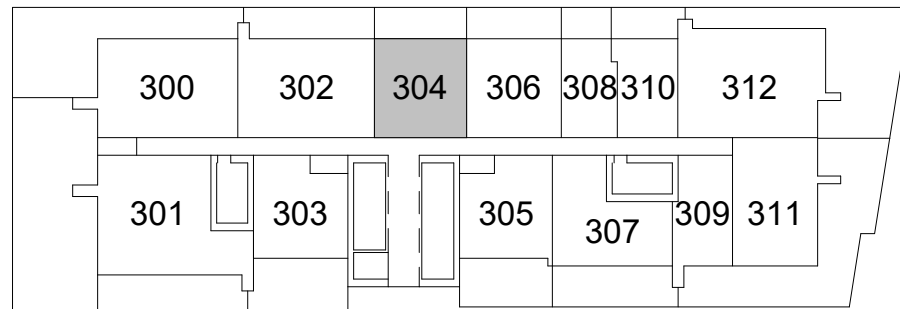
CPR NET LIVING AREA CALCULATIONS

UNIT = 569 SF NET LIVING AREA
UNIT BALCONY = 297 SF

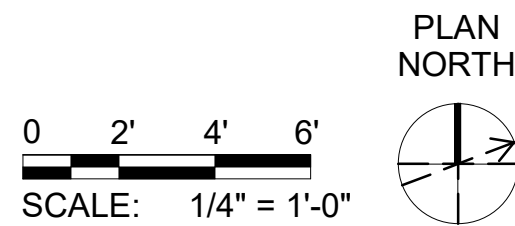
UNIT TOTAL NET AREA = 866 SF




NOTE:
SHADED AREAS INDICATED
ON UNIT FLOOR PLANS ARE
THE AREAS MEASURED TO
DETERMINE THE CPR NET
LIVING AREA CALCULATIONS
NOTED ABOVE.



LIONA TOWER - KEY PLAN



THIS CONDOMINIUM MAP, WHICH INCLUDES THIS SHEET, IS INTENDED TO SHOW 1) A SITE PLAN FOR THE PROJECT DEPICTING THE LOCATION, LAYOUT, AND ACCESS TO A PUBLIC ROAD OF ALL BUILDINGS INCLUDED OR ANTICIPATED TO BE INCLUDED IN THE PROJECT, 2) ELEVATIONS AND FLOOR PLANS OF ALL BUILDINGS IN THE PROJECT, 3) THE LAYOUT, LOCATION, BOUNDARIES, UNIT NUMBERS, AND DIMENSIONS OF THE UNITS, AND 4) OTHER DETAIL WHICH IS SPECIFICALLY REQUIRED TO BE SHOWN UNDER SECTION 514B-33 OF THE HAWAII REVISED STATUTES. THIS CONDOMINIUM MAP IS NOT INTENDED AND SHALL NOT BE INTERPRETED AS CREATING ANY OBLIGATION TO CONSTRUCT OR INSTALL ANY IMPROVEMENTS, AMENITIES OR FACILITIES AS MAY BE DEPICTED HEREIN, AND NO PERSON MAY RELY IN ANY WAY ON ANY OTHER DETAIL OR OTHER MATTER DEPICTED HEREON. THE CONDOMINIUM MAP SHALL NOT BE DEEMED TO CONTAIN ANY REPRESENTATION OR WARRANTY WHATSOEVER.

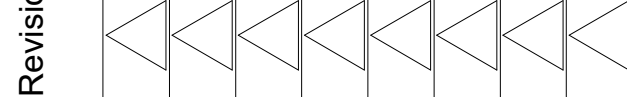


Signature

Expiration Date of the License

This work was prepared by me or under my supervision and construction of this project will be under my observation.

Revision Number/ Description



Project Name

Drawing Title
LIONA TOWER UNIT 303 AND 304
FLOOR PLANS

Project Number	Date
19033	FEB 2024
Drawn DPI	Checked JW Designed VI

Drawing Number

CPR-1.43

Sheet No. ____ of ____ 0

THE PARK

ON KE'EAUMOKU

1515 LIONA STREET, HONOLULU HAWAII 96814

915 KE'EAUMOKU STREET, HONOLULU HAWAII 96814

1500 RYCROFT STREET, HONOLULU HAWAII 96814

TMK: (1) 2-3-018:052



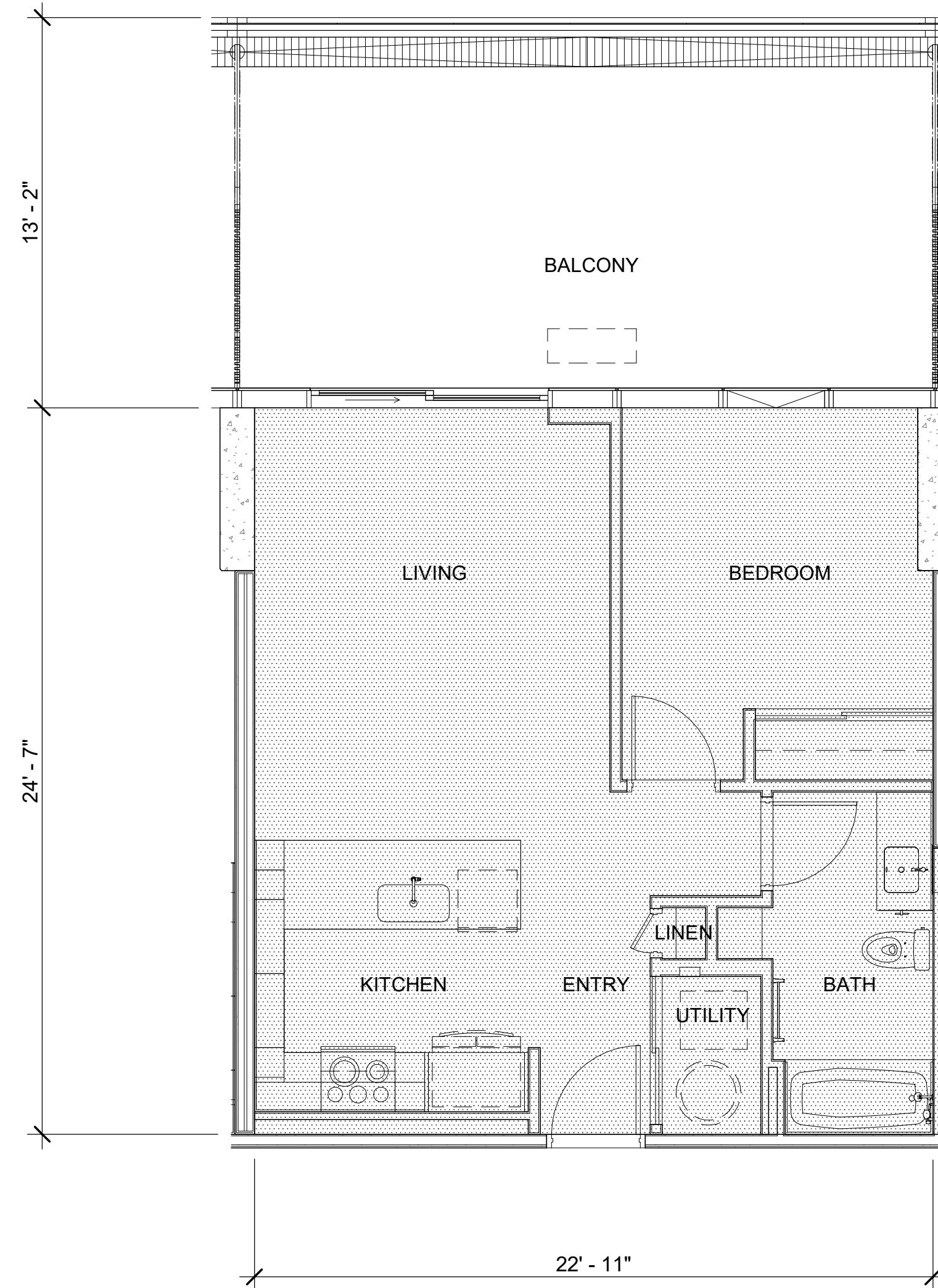
**Design
Partners
Incorporated**

Architecture Planning Interiors

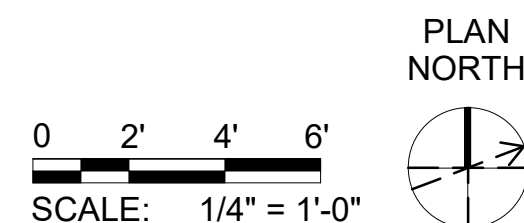
Signature _____

Expiration Date of the License _____

This work was prepared by me
or under my supervision and
construction of this project will
be under my observation.



CPR-1.44




CPR-1.44

0 2' 4' 6'

SCALE: 1/4" = 1'-0"

PLAN
NORTH



THE PARK

ON KE'EAUMOKU

15115 LIONA STREET, HONOLULU HAWAII 96814
5 KEEAUMOKU STREET, HONOLULU HAWAII 96814
1500 RYCROFT STREET, HONOLULU HAWAII 96814

TMK: (1) 2-3-018:052

Drawing Title LILIONA TOWER UNIT 305 AND 306 FLOOR PLANS		
Project Number 19033		Date FEB 2024
Drawn DPI	Checked JW	Designed VI

Drawing Number

CPR-1.44

Sheet No. of 0

THIS CONDOMINIUM MAP, WHICH INCLUDES THIS SHEET, IS INTENDED TO SHOW 1) A SITE PLAN FOR THE PROJECT DEPICTING THE LOCATION, LAYOUT, AND ACCESS TO A PUBLIC ROAD OF ALL BUILDINGS INCLUDED OR ANTICIPATED TO BE INCLUDED IN THE PROJECT, 2) ELEVATIONS AND FLOOR PLANS OF ALL BUILDINGS IN THE PROJECT, 3) THE LAYOUT, LOCATION, BOUNDARIES, UNIT NUMBERS, AND DIMENSIONS OF THE UNITS, AND 4) OTHER DETAIL WHICH IS SPECIFICALLY REQUIRED TO BE SHOWN UNDER SECTION 514B-33 OF THE HAWAII REVISED STATUTES. THIS CONDOMINIUM MAP IS NOT INTENDED AND SHALL NOT BE INTERPRETED AS CREATING ANY OBLIGATION TO CONSTRUCT OR INSTALL ANY IMPROVEMENTS, AMENITIES OR FACILITIES AS MAY BE DEPICTED HEREIN, AND NO PERSON MAY RELY IN ANY WAY ON ANY OTHER DETAIL OR OTHER MATTER DEPICTED HEREON. THE CONDOMINIUM MAP SHALL NOT BE DEEMED TO CONTAIN ANY REPRESENTATION OR WARRANTY WHATSOEVER.

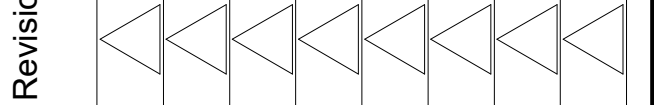


Signature _____

Expiration Date of the License

This work was prepared by me
under my supervision and
instruction of this project will
be under my observation.

Revision Number/ Description



ON KE'EAUMOKU
STREET HONOLULU

13 LUNA SIREE, HONOLULU HAWAII 96814
KE'EALIMOKII STREET HONOLULU HAWAII 96814

1500 RYCROFT STREET, HONOLULU HAWAII 96814

TMK: (1) 2-3-018:052

TMK: (1) 2-3-018:052

Project Name

Drawing Title
LIONA TOWER UNIT 311 FLOOR PLAN

Project Number	Date
19033	FEB 2024

Drawn DPI	Checked JW	Designed VI
--------------	---------------	----------------

Drawing Number

CPR-1.47

Sheet No. _____ of 0

A1 LIONA TOWER UNIT-311 PLAN
1/4" = 1'-0"

$$1/4'' = 1'-0''$$

CPR-1.47

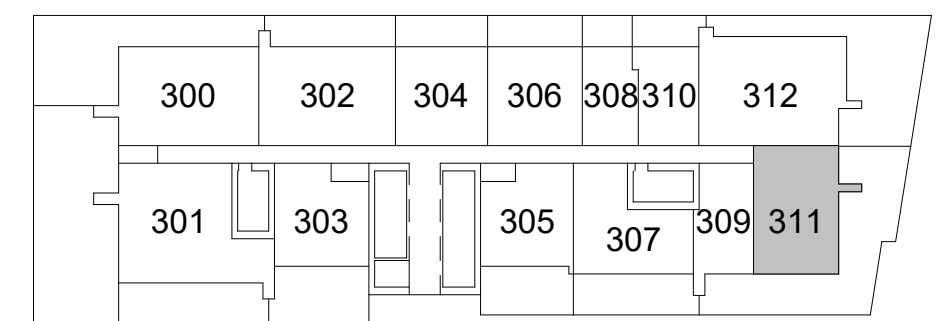

1 BR / 1 BA
311

CPR NET LIVING AREA CALCULATIONS

UNIT = 751 SF NET LIVING AREA
UNIT BALCONY = 895 SF

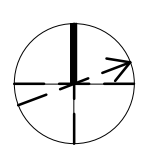
UNIT AL TOTAL NET AREA = 1,646 SF

NOTE:
SHADED AREAS INDICATED
ON UNIT FLOOR PLANS ARE
THE AREAS MEASURED TO
DETERMINE THE CPR NET
LIVING AREA CALCULATIONS
NOTED ABOVE.




LIONA TOWER - KEY PLAN

PLAN
NORTH



0 2' 4' 6'



SCALE: 1/4" = 1'-0"

A1 LIONA TOWER UNIT-312 PLAN
1/4" = 1'-0"

$$1/4'' = 1'-0''$$

CPR-1.48

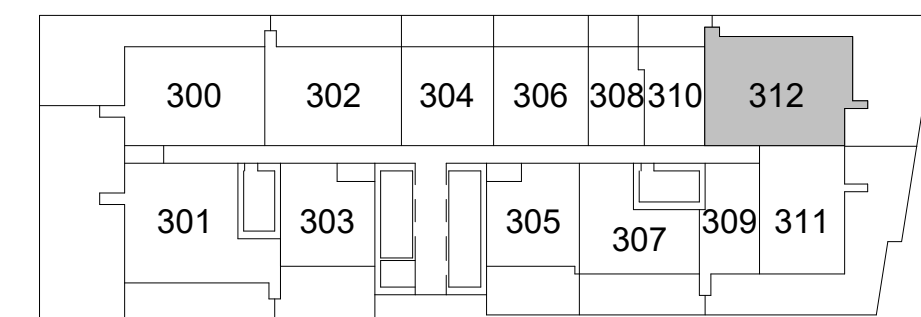
2 BR / 2 BA
312

CPR NET LIVING AREA CALCULATIONS

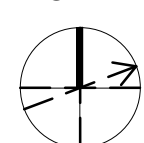
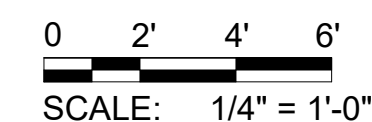
UNIT = 976 SF NET LIVING AREA
UNIT BALCONY = 1,230 SF

UNIT TOTAL NET AREA = 2,206 SF

NOTE:
SHADED AREAS INDICATED
ON UNIT FLOOR PLANS ARE
THE AREAS MEASURED TO
DETERMINE THE CPR NET
LIVING AREA CALCULATIONS
NOTED ABOVE.



LIONA TOWER - KEY PLAN

PLAN
NORTH

Project Name

Drawing Title
LIONA TOWER UNIT 312 FLOOR PLAN

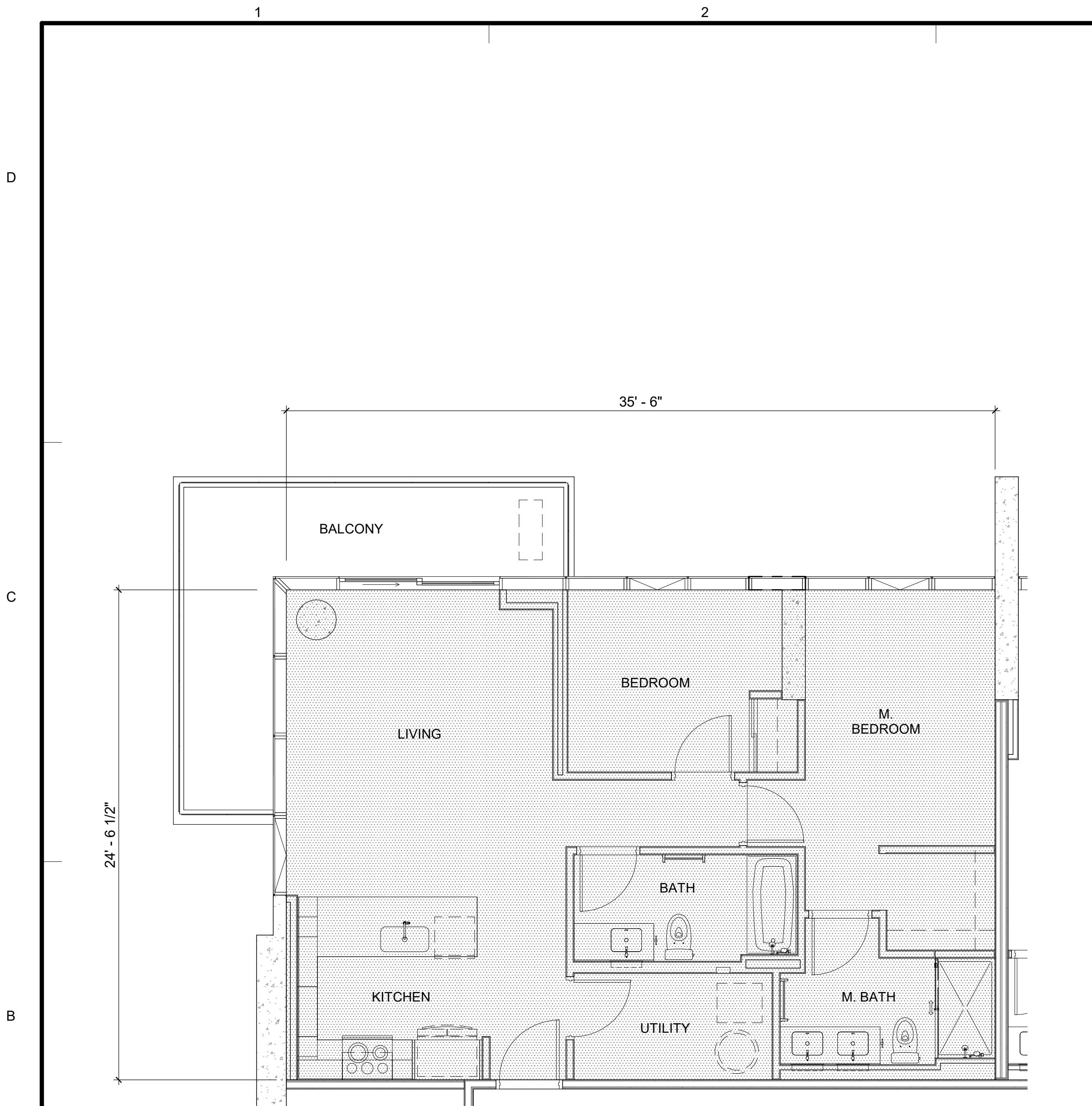
Project Number 19033	Date FEB 2024
-------------------------	------------------

Drawn DPI	Checked JW	Designed VI
--------------	---------------	----------------

Drawing Number

CPR-1.48

Sheet No. _____ of 0



A1 LIONA TOWER UNIT-00 PLAN (4TH TO 44TH)
1/4" = 1'-0"

CPR-1.51

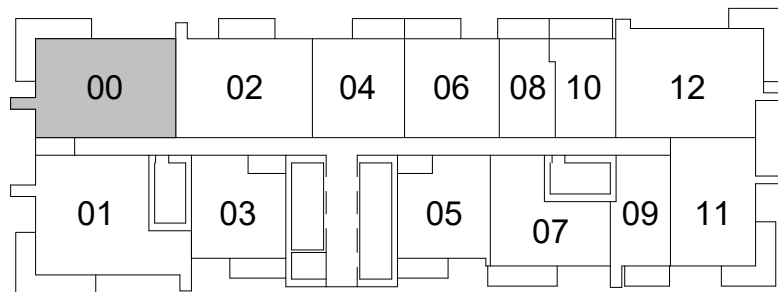
2 BR / 2 BA
400, 500, 600, 700 ~ 4400

CPR NET LIVING AREA CALCULATIONS

UNIT = 871 SF NET LIVING AREA
UNIT BALCONY = 163 SF

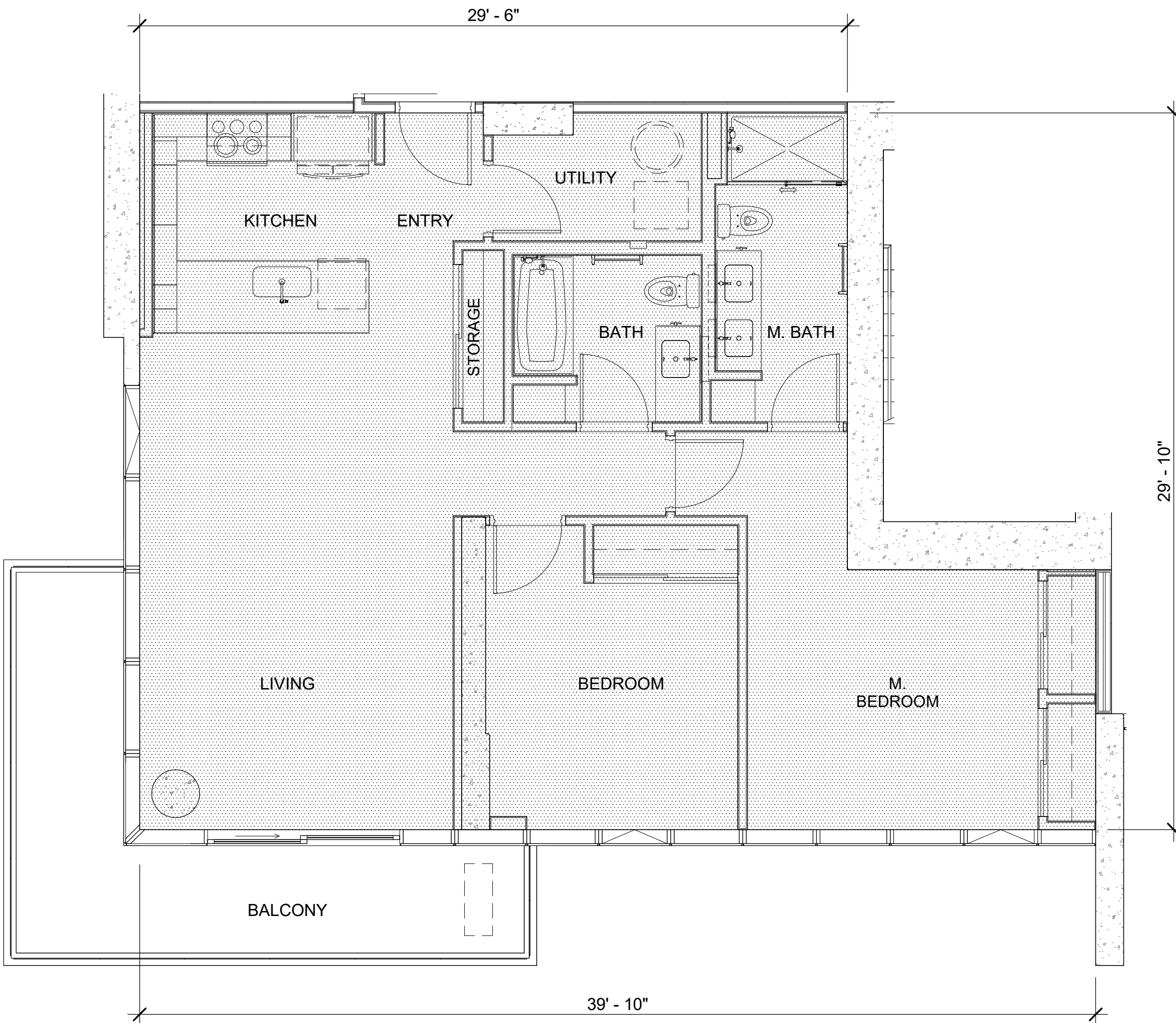
UNIT TOTAL NET AREA = 1,034 SF

NOTE:
SHADED AREAS INDICATED
ON UNIT FLOOR PLANS ARE
THE AREAS MEASURED TO
DETERMINE THE CPR NET
LIVING AREA CALCULATIONS
NOTED ABOVE.



LIONA TOWER - KEY PLAN

0 2' 4' 6'
SCALE: 1/4" = 1'-0"



A3 LIONA TOWER UNIT-01 PLAN (4TH TO 44TH)
1/4" = 1'-0"

CPR-1.51

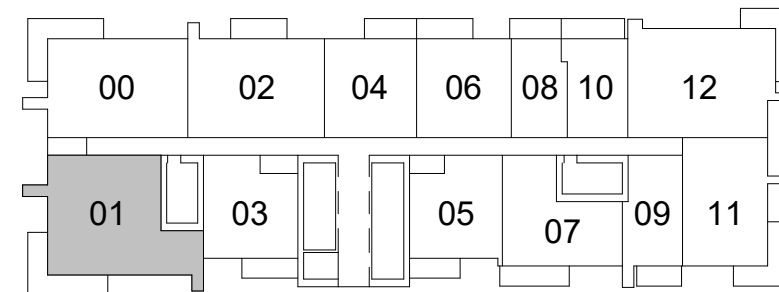
2 BR / 2 BA
401, 501, 601, 701 ~ 4401

CPR NET LIVING AREA CALCULATIONS

UNIT = 990 SF NET LIVING AREA
UNIT BALCONY = 172 SF

UNIT TOTAL NET AREA = 1,162 SF

NOTE:
SHADED AREAS INDICATED
ON UNIT FLOOR PLANS ARE
THE AREAS MEASURED TO
DETERMINE THE CPR NET
LIVING AREA CALCULATIONS
NOTED ABOVE.




LIONA TOWER - KEY PLAN

0 2' 4' 6'
SCALE: 1/4" = 1'-0"



THIS CONDOMINIUM MAP, WHICH INCLUDES THIS SHEET, IS INTENDED TO SHOW 1) A SITE PLAN FOR THE PROJECT DEPICTING THE LOCATION, LAYOUT, AND ACCESS TO A PUBLIC ROAD OF ALL BUILDINGS INCLUDED OR ANTICIPATED TO BE INCLUDED IN THE PROJECT, 2) ELEVATIONS AND FLOOR PLANS OF ALL BUILDINGS IN THE PROJECT, 3) THE LAYOUT, LOCATION, BOUNDARIES, UNIT NUMBERS, AND DIMENSIONS OF THE UNITS, AND 4) OTHER DETAIL WHICH IS SPECIFICALLY REQUIRED TO BE SHOWN UNDER SECTION 514B-33 OF THE HAWAII REVISED STATUTES. THIS CONDOMINIUM MAP IS NOT INTENDED AND SHALL NOT BE INTERPRETED AS CREATING ANY OBLIGATION TO CONSTRUCT OR INSTALL ANY IMPROVEMENTS, AMENITIES OR FACILITIES AS MAY BE DEPICTED HEREIN, AND NO PERSON MAY RELY IN ANY WAY ON ANY OTHER DETAIL OR OTHER MATTER DEPICTED HEREON. THE CONDOMINIUM MAP SHALL NOT BE DEEMED TO CONTAIN ANY REPRESENTATION OR WARRANTY WHATSOEVER.


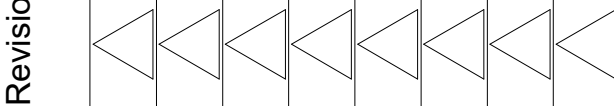


Signature

Expiration Date of the License

This work was prepared by me or under my supervision and construction of this project will be under my observation.

Revision Number/ Description



ON KE'EAUMOKU

1515 LIONA STREET, HONOLULU HAWAII 96814

915 KE'EAUMOKU STREET, HONOLULU HAWAII 96814

1500 RYCROFT STREET, HONOLULU HAWAII 96814

TMK: (1) 2-3-018:052

Project Name

Drawing Title

LIONA TOWER UNIT 00 AND 01 FLOOR PLANS

Project Number

19033

Date

FEB 2024

Drawn

DPI

Checked

JW

Designed

VI

Drawing Number

CPR-1.51

Sheet No. of 0



**Design
Partners
Incorporated**

Architecture Planning Interiors

Signature _____

Expiration Date of the License _____

This work was prepared by me
or under my supervision and
construction of this project will
be under my observation.



A3 LIONA TOWER UNIT-03 PLAN (4TH TO 44TH)
1/4" = 1'-0"

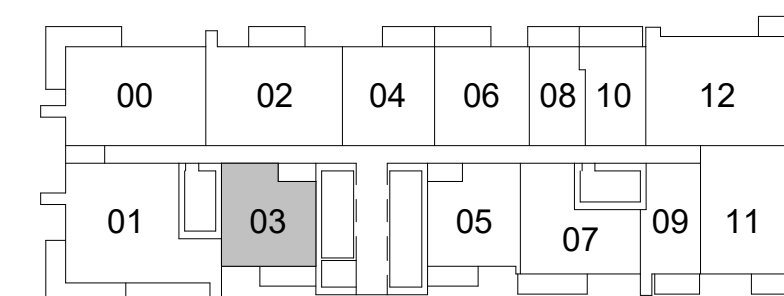
1 BR / 1 BA
403, 503, 603, 703 ~ 4403

CPR NET LIVING AREA CALCULATIONS

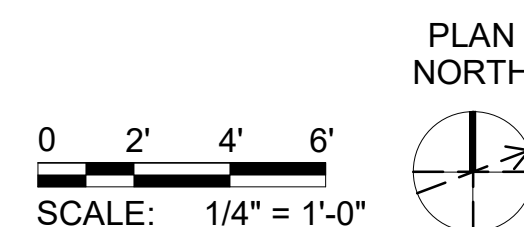
UNIT = 504 SF NET LIVING AREA
UNIT BALCONY = 67 SF

UNIT TOTAL NET AREA = 571 SF

NOTE:
SHADED AREAS INDICATED
ON UNIT FLOOR PLANS ARE
THE AREAS MEASURED TO
DETERMINE THE CPR NET
LIVING AREA CALCULATIONS
NOTED ABOVE.



LIONA TOWER - KEY PLAN

[illegible]

Drawing Title
LIONA TOWER UNIT 02 AND 03 FLOOR PLANS

Project Number 19033		Date FEB 2024	
Drawn DPI	Checked JW	Designed VI	

Drawing Number

CPR-1.52

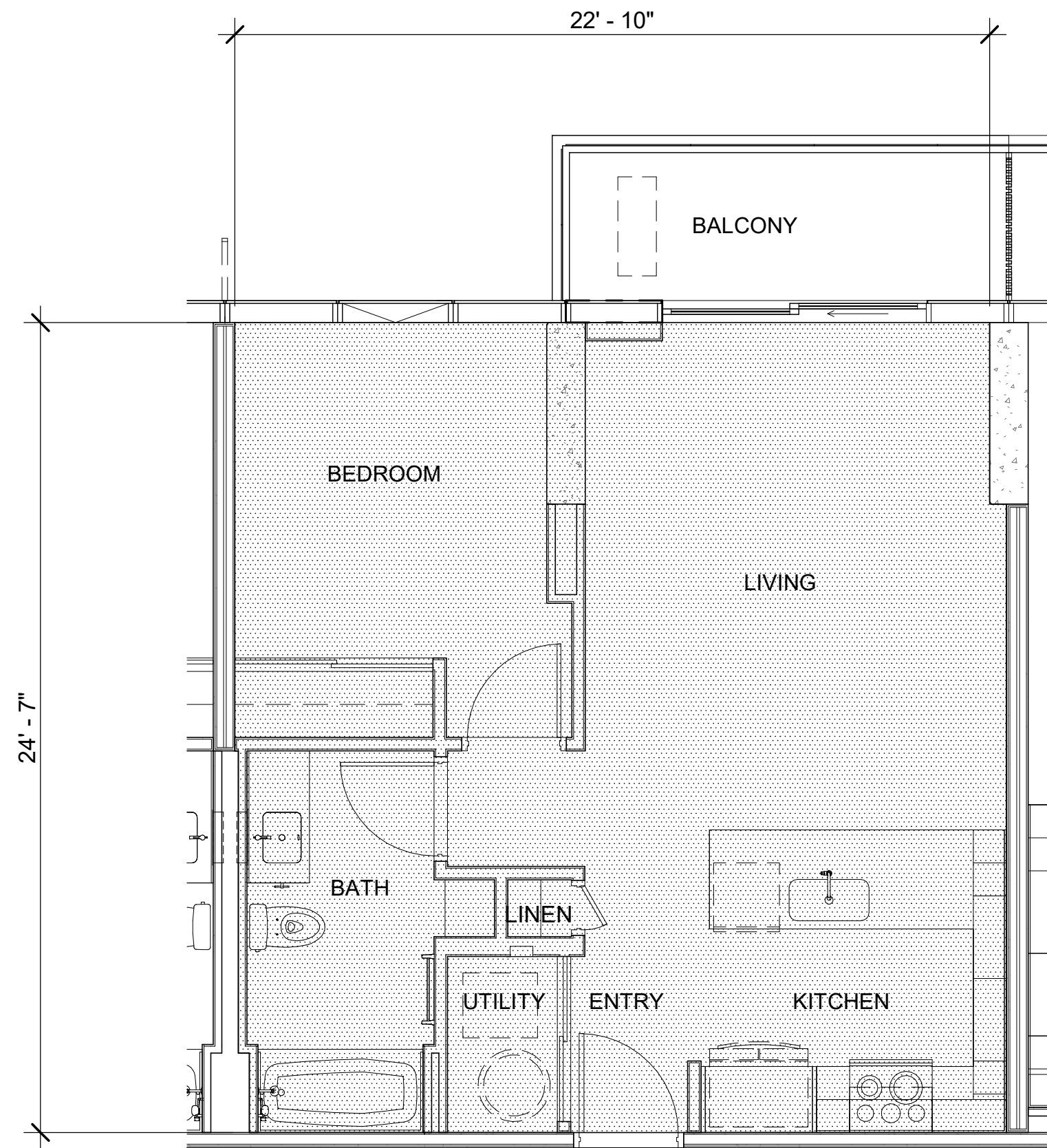
Sheet No. of 0

D

C

B

A



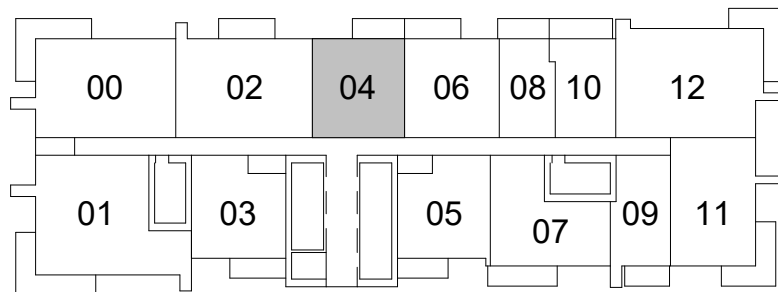
A1 LIONA TOWER UNIT-04 PLAN (4TH TO 24TH)
1/4" = 1'-0"

CPR-1.53

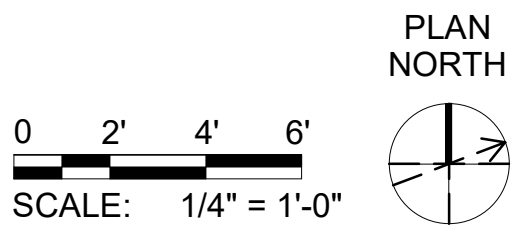
1 BR / 1 BA
404, 504, 604, 704 ~ 2404

CPR NET LIVING AREA CALCULATIONS
UNIT = 569 SF NET LIVING AREA
UNIT BALCONY = 70 SF
UNIT TOTAL NET AREA = 639 SF

NOTE:
SHADED AREAS INDICATED
ON UNIT FLOOR PLANS ARE
THE AREAS MEASURED TO
DETERMINE THE CPR NET
LIVING AREA CALCULATIONS
NOTED ABOVE.



LIONA TOWER - KEY PLAN



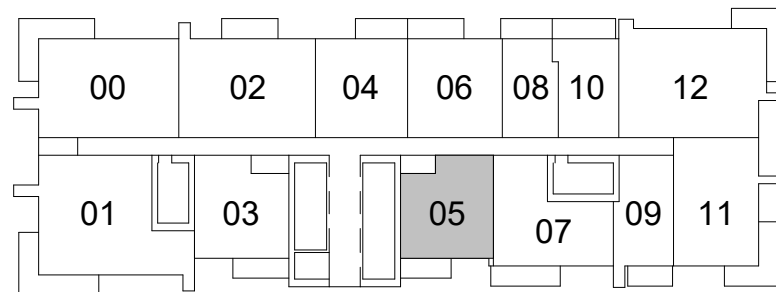
A3 LIONA TOWER UNIT-05 PLAN (4TH TO 44TH)
1/4" = 1'-0"

CPR-1.53

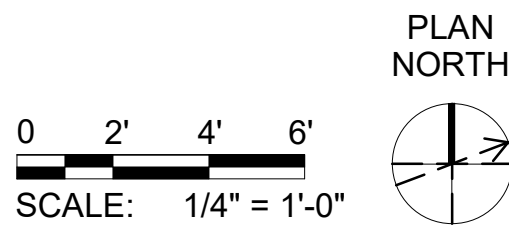
1 BR / 1 BA
405, 505, 605, 705 ~ 4405

CPR NET LIVING AREA CALCULATIONS
UNIT = 523 SF NET LIVING AREA
UNIT BALCONY = 67 SF
UNIT TOTAL NET AREA = 590 SF

NOTE:
SHADED AREAS INDICATED
ON UNIT FLOOR PLANS ARE
THE AREAS MEASURED TO
DETERMINE THE CPR NET
LIVING AREA CALCULATIONS
NOTED ABOVE.



LIONA TOWER - KEY PLAN



THIS CONDOMINIUM MAP, WHICH INCLUDES THIS SHEET, IS INTENDED TO SHOW 1) A SITE PLAN FOR THE PROJECT DEPICTING THE LOCATION, LAYOUT, AND ACCESS TO A PUBLIC ROAD OF ALL BUILDINGS INCLUDED OR ANTICIPATED TO BE INCLUDED IN THE PROJECT, 2) ELEVATIONS AND FLOOR PLANS OF ALL BUILDINGS IN THE PROJECT, 3) THE LAYOUT, LOCATION, BOUNDARIES, UNIT NUMBERS, AND DIMENSIONS OF THE UNITS, AND 4) OTHER DETAIL WHICH IS SPECIFICALLY REQUIRED TO BE SHOWN UNDER SECTION 514B-33 OF THE HAWAII REVISED STATUTES. THIS CONDOMINIUM MAP IS NOT INTENDED AND SHALL NOT BE INTERPRETED AS CREATING ANY OBLIGATION TO CONSTRUCT OR INSTALL ANY IMPROVEMENTS, AMENITIES OR FACILITIES AS MAY BE DEPICTED HEREIN, AND NO PERSON MAY RELY IN ANY WAY ON ANY OTHER DETAIL OR OTHER MATTER DEPICTED HEREON. THE CONDOMINIUM MAP SHALL NOT BE DEEMED TO CONTAIN ANY REPRESENTATION OR WARRANTY WHATSOEVER.



Design Partners Incorporated
Architecture Planning Interiors

Signature _____

Expiration Date of the License _____

This work was prepared by me or under my supervision and construction of this project will be under my observation.

Revision Number/ Description



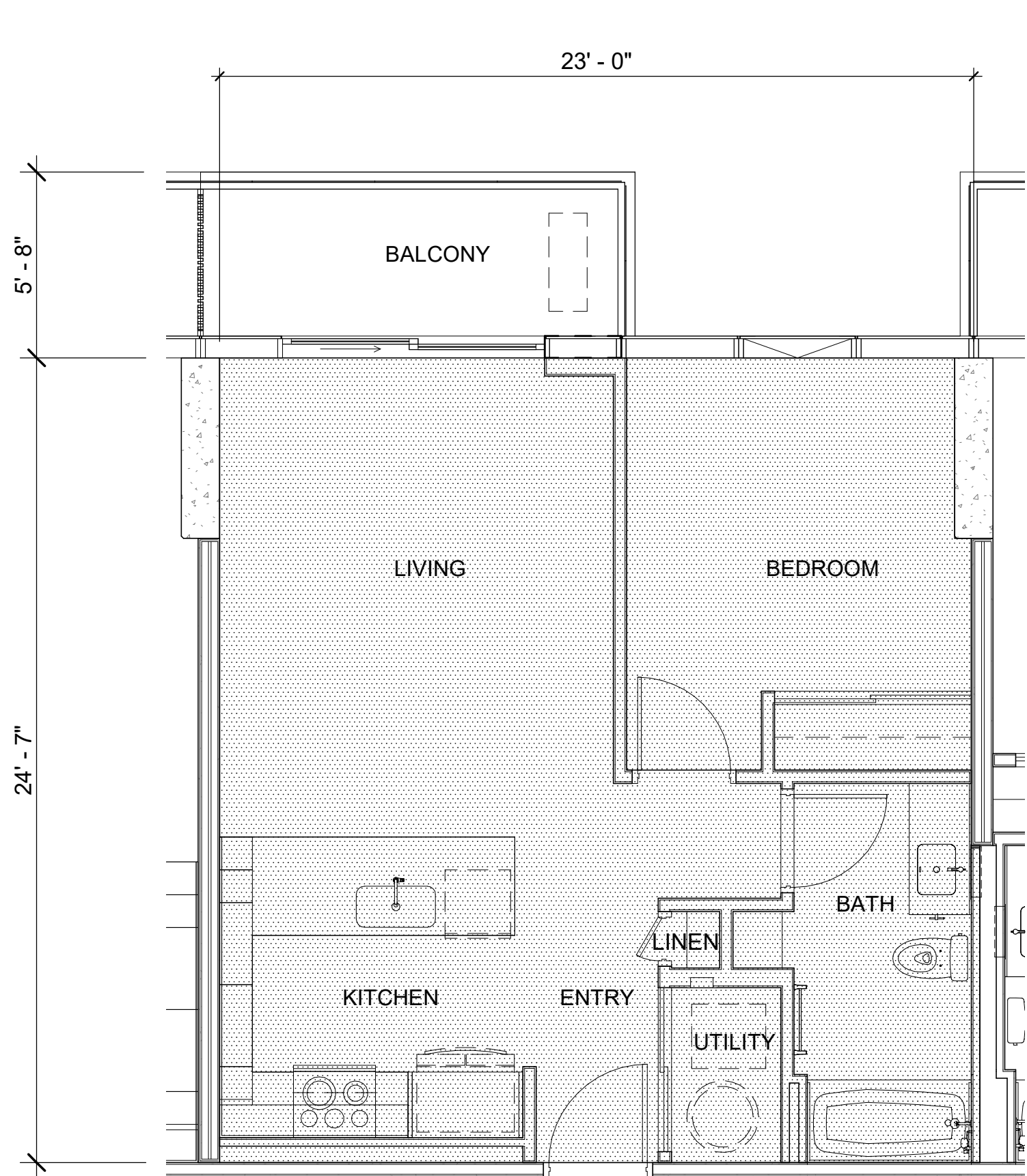
THE PARK
ON KE'EAUMOKU
1515 LIONA STREET, HONOLULU HAWAII 96814
915 KE'EAUMOKU STREET, HONOLULU HAWAII 96814
1500 RYCROFT STREET, HONOLULU HAWAII 96814
TMK: (1) 2-3-018:052

Drawing Title
LIONA TOWER UNIT 04 AND 05 FLOOR PLANS

Project Number	Date
19033	FEB 2024
Drawn DPI	Checked JW
	Designed VI

Drawing Number
CPR-1.53
Sheet No. ____ of ____ 0

D
C
B
A



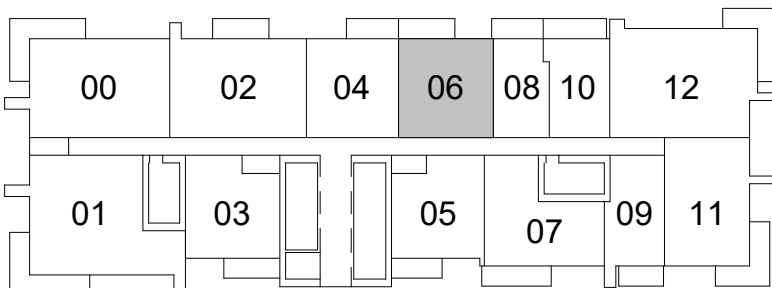
A1 LIONA TOWER UNIT-06 PLAN (4TH TO 24TH)
1/4" = 1'-0"

CPR-1.54

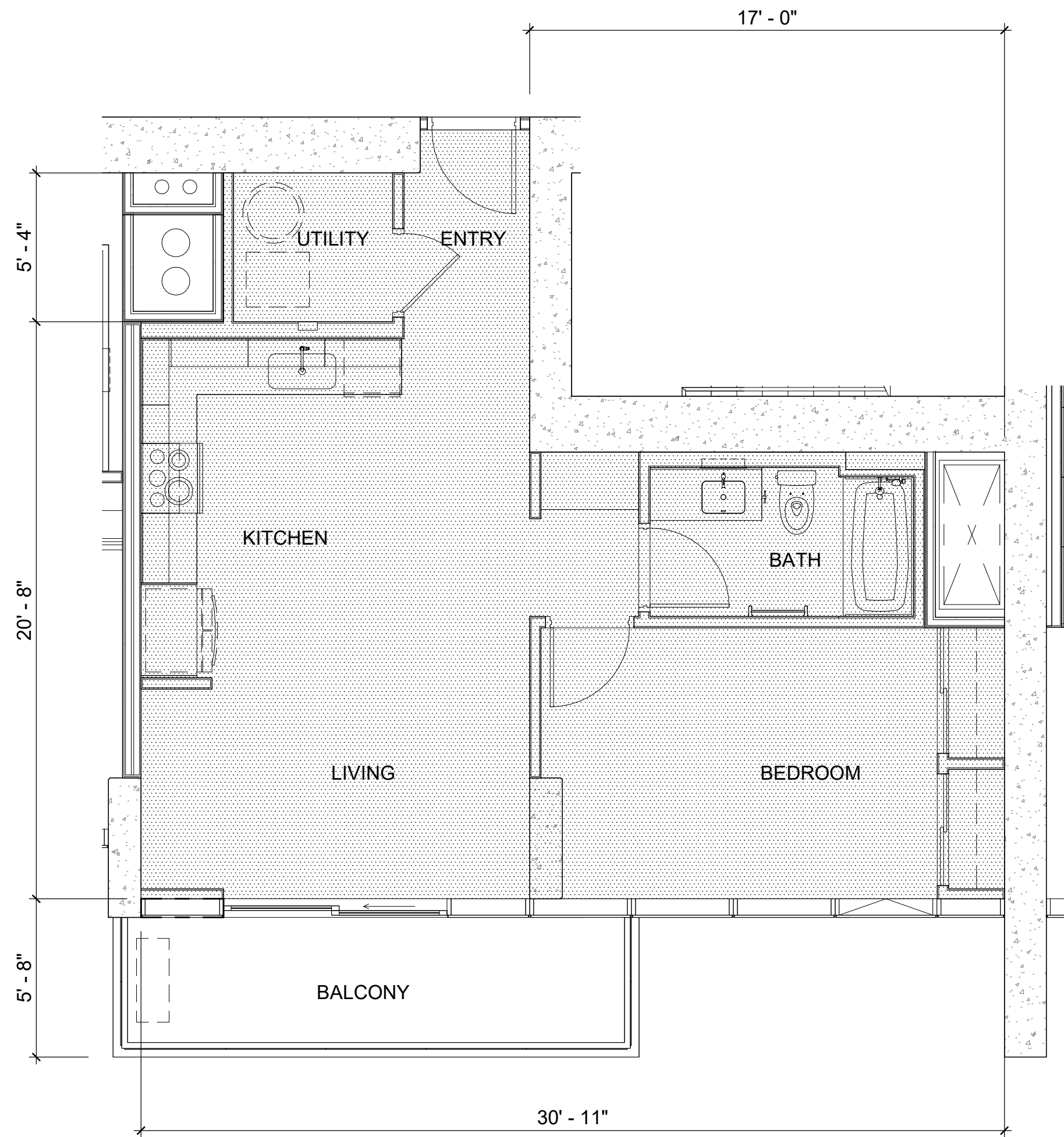
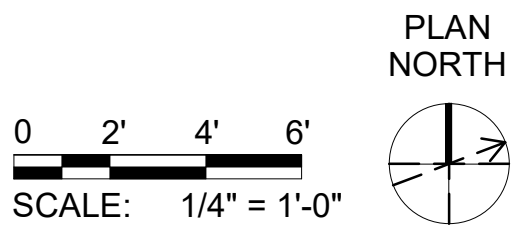
1 BR / 1 BA
406, 506, 606, 706 ~ 2406

CPR NET LIVING AREA CALCULATIONS	
UNIT = 563 SF NET LIVING AREA	
UNIT BALCONY = 66 SF	
UNIT TOTAL NET AREA = 629 SF	

NOTE:
SHADED AREAS INDICATED
ON UNIT FLOOR PLANS ARE
THE AREAS MEASURED TO
DETERMINE THE CPR NET
LIVING AREA CALCULATIONS
NOTED ABOVE.



LIONA TOWER - KEY PLAN



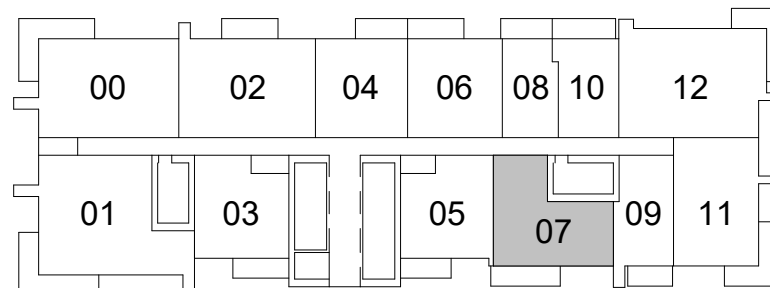
A3 LIONA TOWER UNIT-07 PLAN (4TH TO 44TH)
1/4" = 1'-0"

CPR-1.54

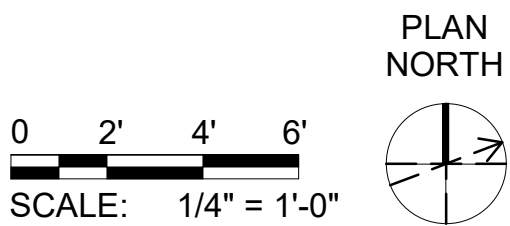
1 BR / 1 BA
407, 507, 607, 707 ~ 4407

CPR NET LIVING AREA CALCULATIONS	
UNIT = 606 SF NET LIVING AREA	
UNIT BALCONY = 92 SF	
UNIT TOTAL NET AREA = 698 SF	

NOTE:
SHADED AREAS INDICATED
ON UNIT FLOOR PLANS ARE
THE AREAS MEASURED TO
DETERMINE THE CPR NET
LIVING AREA CALCULATIONS
NOTED ABOVE.



LIONA TOWER - KEY PLAN



THIS CONDOMINIUM MAP, WHICH INCLUDES THIS SHEET, IS INTENDED TO SHOW 1) A SITE PLAN FOR THE PROJECT DEPICTING THE LOCATION, LAYOUT, AND ACCESS TO A PUBLIC ROAD OF ALL BUILDINGS INCLUDED OR ANTICIPATED TO BE INCLUDED IN THE PROJECT, 2) ELEVATIONS AND FLOOR PLANS OF ALL BUILDINGS IN THE PROJECT, 3) THE LAYOUT, LOCATION, BOUNDARIES, UNIT NUMBERS, AND DIMENSIONS OF THE UNITS, AND 4) OTHER DETAIL WHICH IS SPECIFICALLY REQUIRED TO BE SHOWN UNDER SECTION 514B-33 OF THE HAWAII REVISED STATUTES. THIS CONDOMINIUM MAP IS NOT INTENDED AND SHALL NOT BE INTERPRETED AS CREATING ANY OBLIGATION TO CONSTRUCT OR INSTALL ANY IMPROVEMENTS, AMENITIES OR FACILITIES AS MAY BE DEPICTED HEREIN, AND NO PERSON MAY RELY IN ANY WAY ON ANY OTHER DETAIL OR OTHER MATTER DEPICTED HEREON. THE CONDOMINIUM MAP SHALL NOT BE DEEMED TO CONTAIN ANY REPRESENTATION OR WARRANTY WHATSOEVER.



Design
Partners
Incorporated

Architecture Planning Interiors

Signature

Expiration Date of the License

This work was prepared by me or under my supervision and construction of this project will be under my observation.

Revision Number/ Description



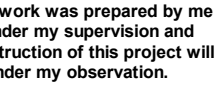
ON KE'EAUMOKU
1515 LIONA STREET, HONOLULU HAWAII 96814
915 KE'EAUMOKU STREET, HONOLULU HAWAII 96814
1500 RYCROFT STREET, HONOLULU HAWAII 96814
TMK: (1) 2-3-018:052

Project Name

Drawing Title
LIONA TOWER UNIT 06 AND 07 FLOOR PLANS

Project Number	Date
19033	FEB 2024
Drawn DPI	Checked JW
	Designed VI

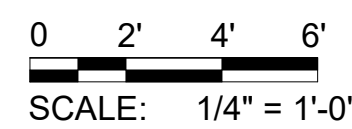
Drawing Number
CPR-1.54
Sheet No. ____ of ____ 0



Revision Number/	Description
------------------	-------------



Sheet No. _____ of 0

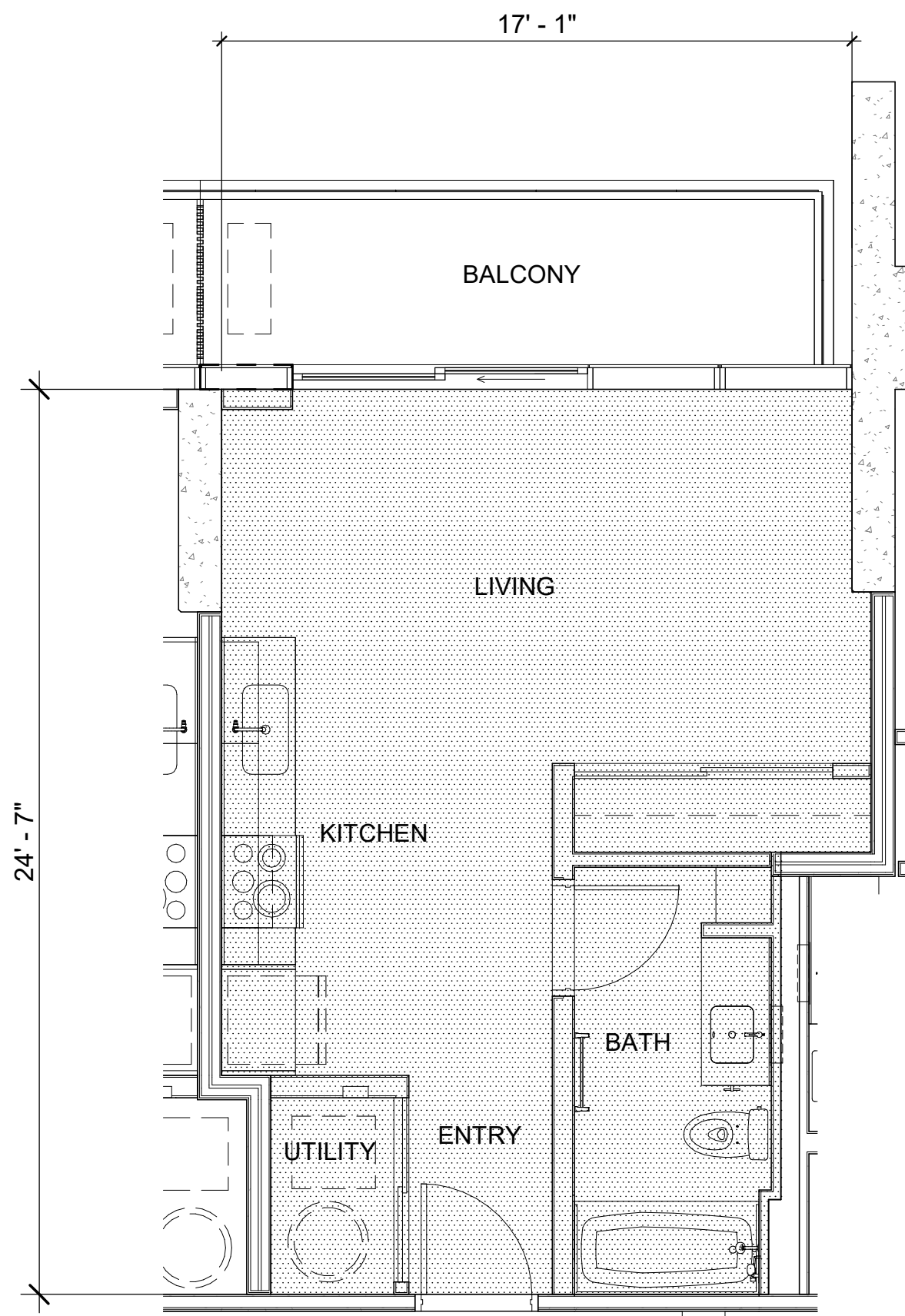


D

C

B

A



A1 LIONA TOWER UNIT-10 PLAN (4TH TO 24TH)

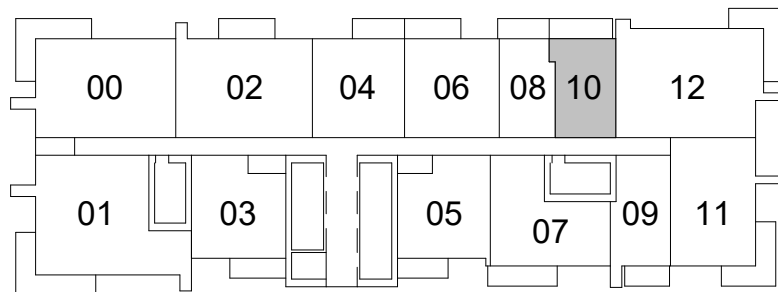
STUDIO (0 BR / 1 BA)
410, 510, 610, 710 ~ 2410

CPR NET LIVING AREA CALCULATIONS

UNIT = 391 SF NET LIVING AREA
UNIT BALCONY = 86 SF

UNIT TOTAL NET AREA = 477 SF

NOTE:
SHADED AREAS INDICATED
ON UNIT FLOOR PLANS ARE
THE AREAS MEASURED TO
DETERMINE THE CPR NET
LIVING AREA CALCULATIONS
NOTED ABOVE.

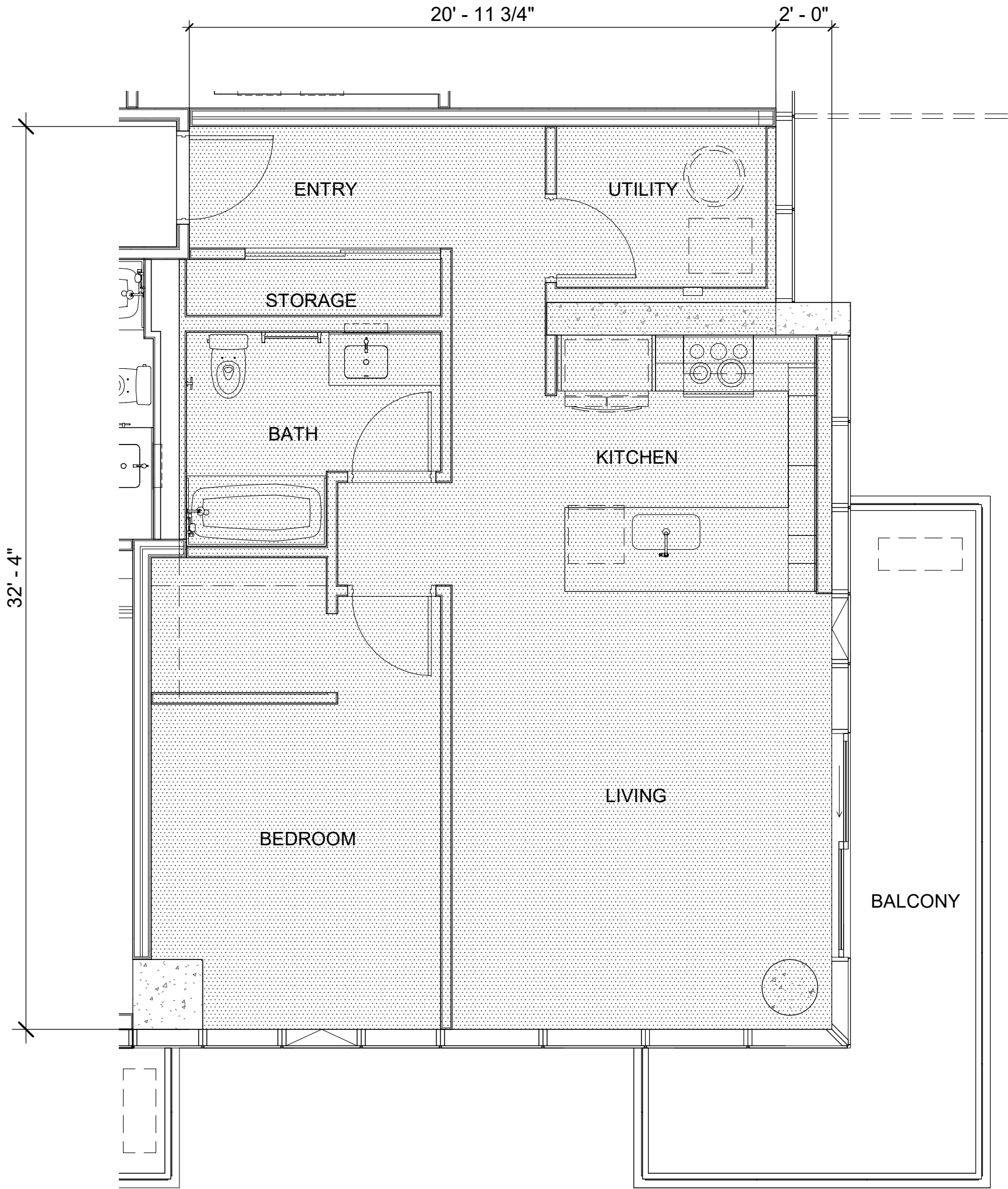


LIONA TOWER - KEY PLAN

0 2' 4' 6'

SCALE: 1/4" = 1'-0"

PLAN
NORTH



A3 LIONA TOWER UNIT-11 PLAN (4TH TO 24TH)

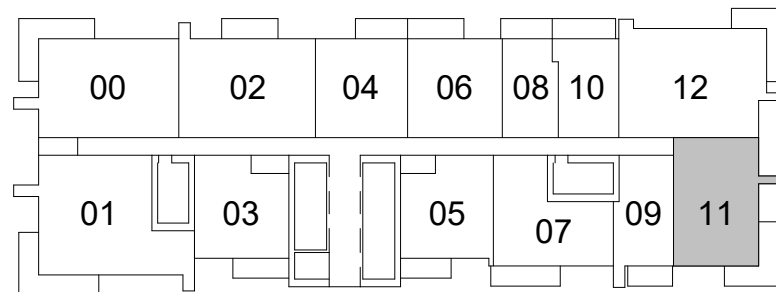
1 BR / 1 BA
411, 511, 611, 711 ~ 2411

CPR NET LIVING AREA CALCULATIONS

UNIT = 751 SF NET LIVING AREA
UNIT BALCONY = 164 SF

UNIT AL TOTAL NET AREA = 915 SF

NOTE:
SHADED AREAS INDICATED
ON UNIT FLOOR PLANS ARE
THE AREAS MEASURED TO
DETERMINE THE CPR NET
LIVING AREA CALCULATIONS
NOTED ABOVE.



LIONA TOWER - KEY PLAN

0 2' 4' 6'

SCALE: 1/4" = 1'-0"

PLAN
NORTH

THIS CONDOMINIUM MAP, WHICH INCLUDES THIS SHEET, IS INTENDED TO SHOW 1) A SITE PLAN FOR THE PROJECT DEPICTING THE LOCATION, LAYOUT, AND ACCESS TO A PUBLIC ROAD OF ALL BUILDINGS INCLUDED OR ANTICIPATED TO BE INCLUDED IN THE PROJECT, 2) ELEVATIONS AND FLOOR PLANS OF ALL BUILDINGS IN THE PROJECT, 3) THE LAYOUT, LOCATION, BOUNDARIES, UNIT NUMBERS, AND DIMENSIONS OF THE UNITS, AND 4) OTHER DETAIL WHICH IS SPECIFICALLY REQUIRED TO BE SHOWN UNDER SECTION 514B-33 OF THE HAWAII REVISED STATUTES. THIS CONDOMINIUM MAP IS NOT INTENDED AND SHALL NOT BE INTERPRETED AS CREATING ANY OBLIGATION TO CONSTRUCT OR INSTALL ANY IMPROVEMENTS, AMENITIES OR FACILITIES AS MAY BE DEPICTED HEREIN, AND NO PERSON MAY RELY IN ANY WAY ON ANY OTHER DETAIL OR OTHER MATTER DEPICTED HEREON. THE CONDOMINIUM MAP SHALL NOT BE DEEMED TO CONTAIN ANY REPRESENTATION OR WARRANTY WHATSOEVER.



Signature

Expiration Date of the License

This work was prepared by me or under my supervision and construction of this project will be under my observation.

Revision Number/ Description

THE PARK
ON KE'EAUMOKU
1515 LIONA STREET, HONOLULU HAWAII 96814
915 KE'EAUMOKU STREET, HONOLULU HAWAII 96814
1500 RYCROFT STREET, HONOLULU HAWAII 96814
TMK: (1) 2-3-018:052

Project Name

Drawing Title
LIONA TOWER UNIT 10 AND 11 FLOOR PLANS

Project Number	Date
19033	FEB 2024
Drawn DPI	Checked JW
	Designed VI

Drawing Number
CPR-1.56
Sheet No. of 0



**Design
Partners
Incorporated**

Architecture Planning Interiors

Signature _____

Expiration Date of the License _____


This work was prepared by me
or under my supervision and
construction of this project will
be under my observation.



0 2' 4' 6'

SCALE: 1/4" = 1'-0"


PLAN NORTH



0 2' 4' 6'

SCALE: 1/4" = 1'-0"

PLAN
NORTH

[illegible]

ON KE'EAUMOKU
1515 LIONA STREET, HONOLULU HAWAII 96814
1515 KEEAUMOKU STREET, HONOLULU HAWAII 96814
1500 RYCROFT STREET, HONOLULU HAWAII 96814
TMK: (1) 2-3-018-052

Project Name	15 915 K 1500
Drawing Title	
LILIONA TOWER UNIT 12 AND 14 FLOOR PLANS	

Project Number 19033		Date FEB 2024	
Drawn DPI	Checked JW	Designed VI	

Drawing Number

CPR-1.57

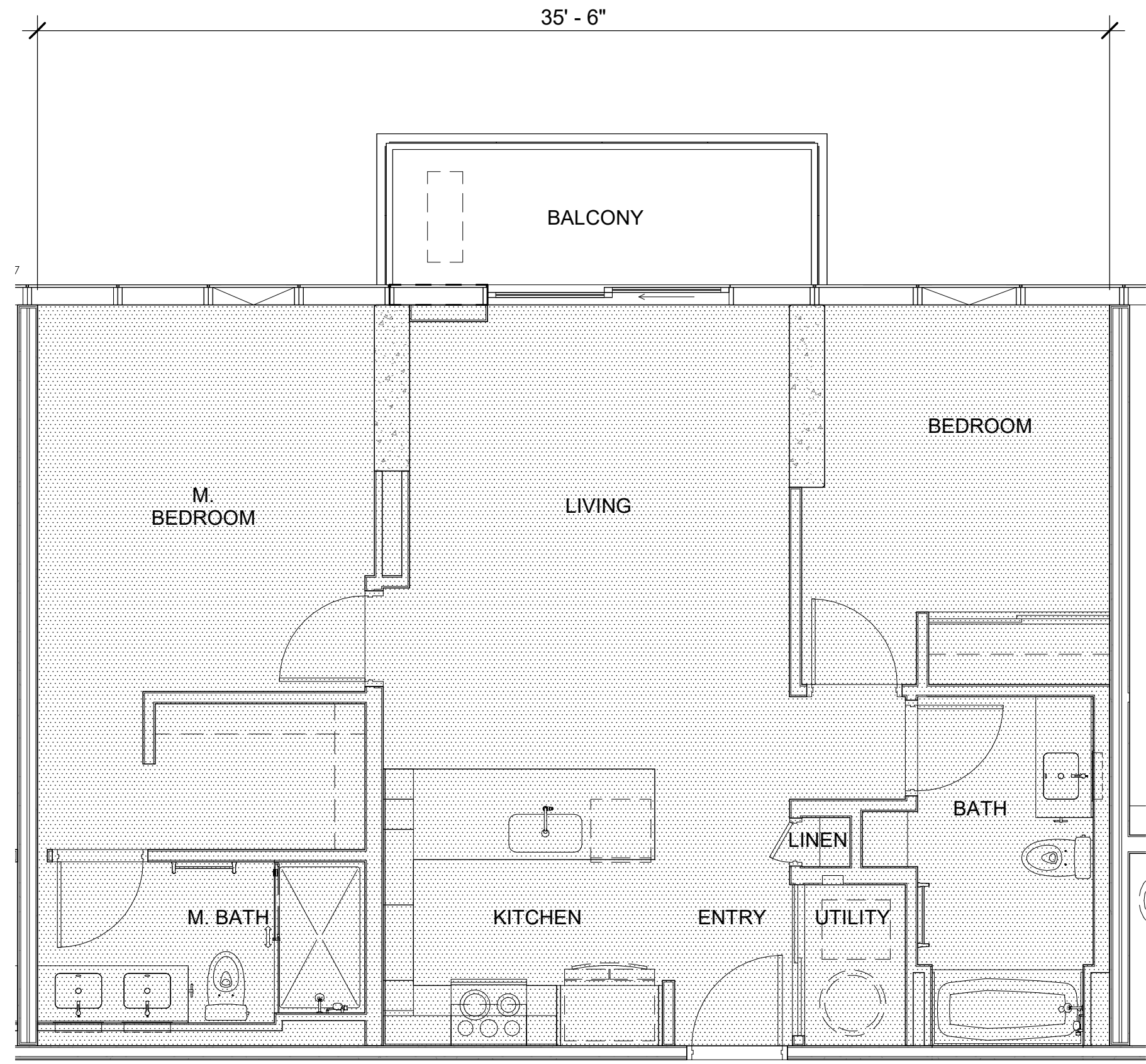
Sheet No. of 0

D

C

B

A



A1 LIONA TOWER UNIT-16 PLAN (25TH TO 44TH)

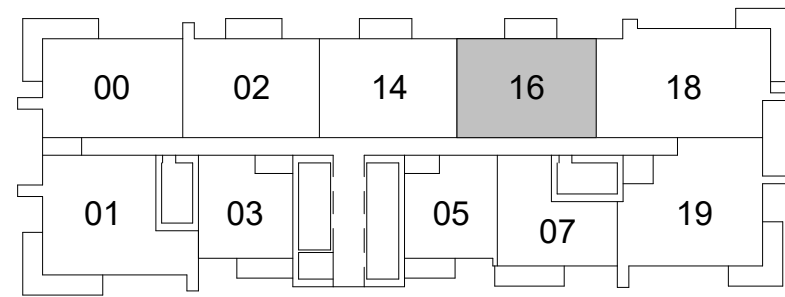
1/4" = 1'-0"

CPR-1.58

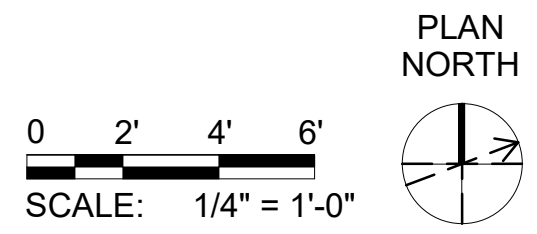
2 BR / 2 BA
2516, 2616, 2716 ~ 4416

CPR NET LIVING AREA CALCULATIONS
UNIT = 872 SF NET LIVING AREA
UNIT BALCONY = 72 SF
UNIT TOTAL NET AREA = 944 SF

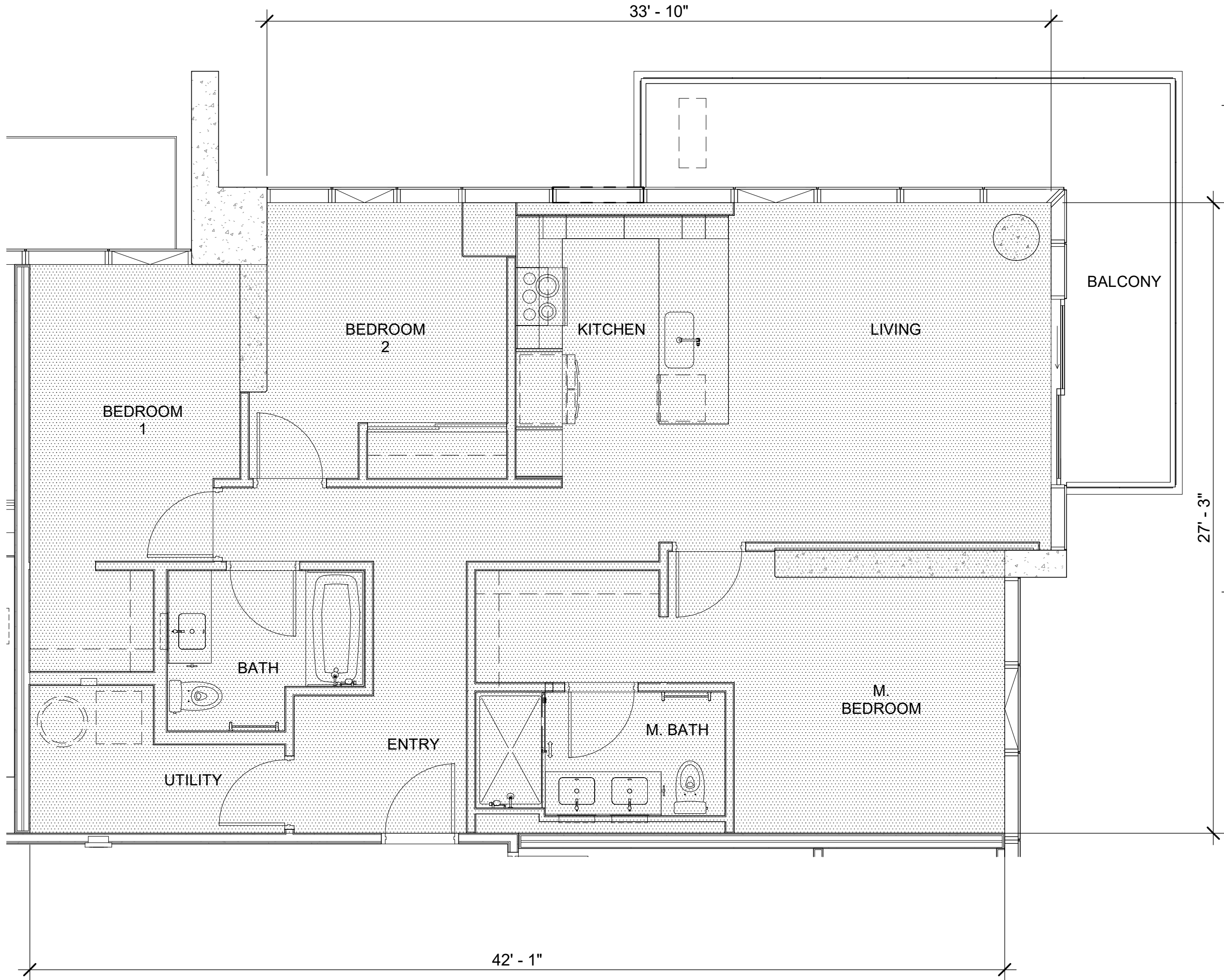
NOTE:
SHADED AREAS INDICATED
ON UNIT FLOOR PLANS ARE
THE AREAS MEASURED TO
DETERMINE THE CPR NET
LIVING AREA CALCULATIONS
NOTED ABOVE.



LIONA TOWER - KEY PLAN



3



A3 LIONA TOWER UNIT-18 PLAN (25TH TO 44TH)

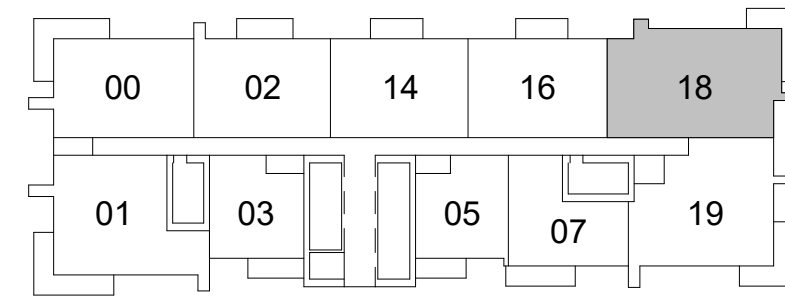
1/4" = 1'-0"

CPR-1.58

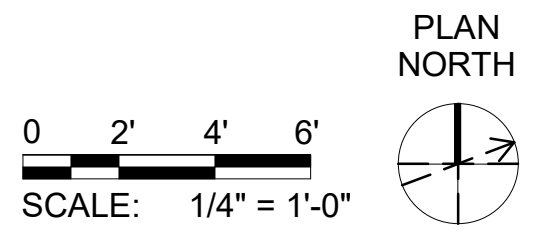
3 BR / 2 BA
2518, 2618, 2718 ~ 4418

CPR NET LIVING AREA CALCULATIONS
UNIT = 1,147 SF NET LIVING AREA
UNIT BALCONY = 186 SF
UNIT TOTAL NET AREA = 1,333 SF

NOTE:
SHADED AREAS INDICATED
ON UNIT FLOOR PLANS ARE
THE AREAS MEASURED TO
DETERMINE THE CPR NET
LIVING AREA CALCULATIONS
NOTED ABOVE.



LIONA TOWER - KEY PLAN



THIS CONDOMINIUM MAP, WHICH INCLUDES THIS SHEET, IS INTENDED TO SHOW 1) A SITE PLAN FOR THE PROJECT DEPICTING THE LOCATION, LAYOUT, AND ACCESS TO A PUBLIC ROAD OF ALL BUILDINGS INCLUDED OR ANTICIPATED TO BE INCLUDED IN THE PROJECT, 2) ELEVATIONS AND FLOOR PLANS OF ALL BUILDINGS IN THE PROJECT, 3) THE LAYOUT, LOCATION, BOUNDARIES, UNIT NUMBERS, AND DIMENSIONS OF THE UNITS, AND 4) OTHER DETAIL WHICH IS SPECIFICALLY REQUIRED TO BE SHOWN UNDER SECTION 514B-33 OF THE HAWAII REVISED STATUTES. THIS CONDOMINIUM MAP IS NOT INTENDED AND SHALL NOT BE INTERPRETED AS CREATING ANY OBLIGATION TO CONSTRUCT OR INSTALL ANY IMPROVEMENTS, AMENITIES OR FACILITIES AS MAY BE DEPICTED HEREIN, AND NO PERSON MAY RELY IN ANY WAY ON ANY OTHER DETAIL OR OTHER MATTER DEPICTED HEREON. THE CONDOMINIUM MAP SHALL NOT BE DEEMED TO CONTAIN ANY REPRESENTATION OR WARRANTY WHATSOEVER.



Design
Partners
Incorporated

Architecture Planning Interiors

Signature

Expiration Date of the License

This work was prepared by me or under my supervision and construction of this project will be under my observation.

Revision Number/ Description



ON KE'EAUMOKU
1515 LIONA STREET, HONOLULU HAWAII 96814
915 KE'EAUMOKU STREET, HONOLULU HAWAII 96814
1500 RYCROFT STREET, HONOLULU HAWAII 96814
TMK: (1) 2-3-018:052

Project Name

Drawing Title
LIONA TOWER UNIT 16 AND 18 FLOOR PLANS

Project Number 19033	Date FEB 2024	
Drawn DPI	Checked JW	Designed VI

Drawing Number
CPR-1.58

Sheet No. ____ of ____ 0



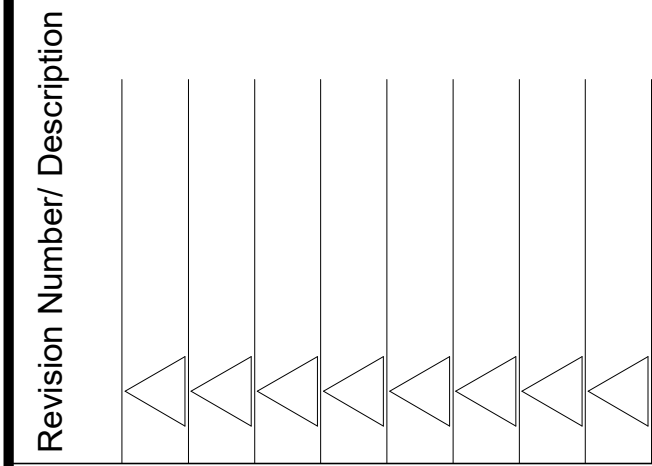
**Design
Partners
Incorporated**

Architecture Planning Interiors

Signature _____

Expiration Date of the License _____

This work was prepared by me or under my supervision and construction of this project will be under my observation.



Project Name	15	915 K	1500
--------------	----	-------	------

Project Number 19033		Date FEB 2024	
Drawn DPI	Checked JW	Designed VI	


CPR-1.59

Sheet No. _____ of 0

0 2' 4' 6'

SCALE: 1/4" = 1'-0"

PLAN NORTH

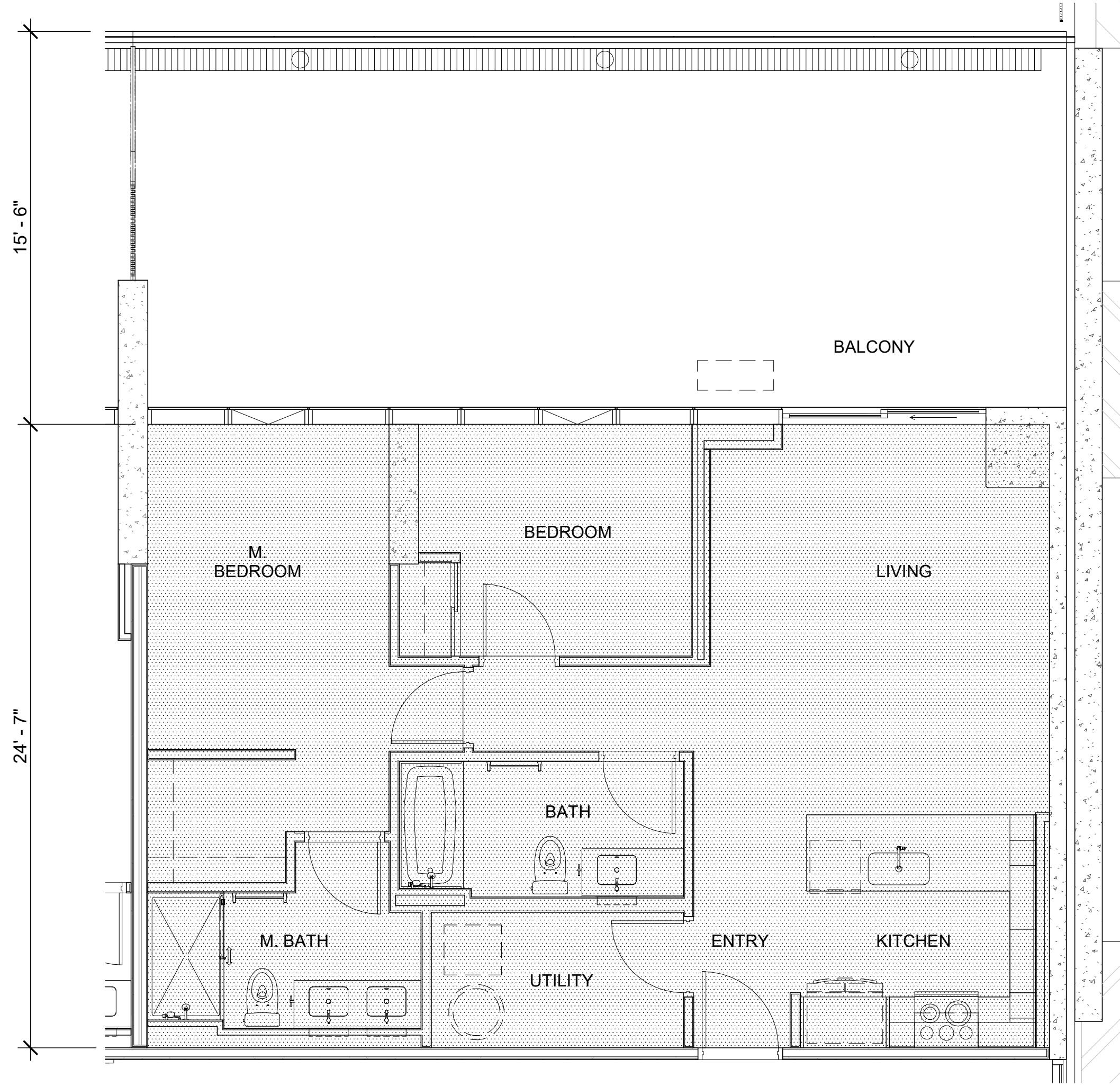


D

C

B

A



A1 RYCROFT TOWER UNIT-300R PLAN

1/4" = 1'-0"

CPR-1.61

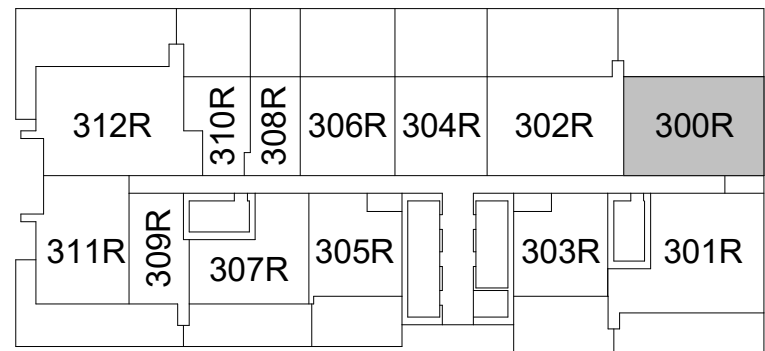
2 BR / 2 BA
300R

CPR NET LIVING AREA CALCULATIONS

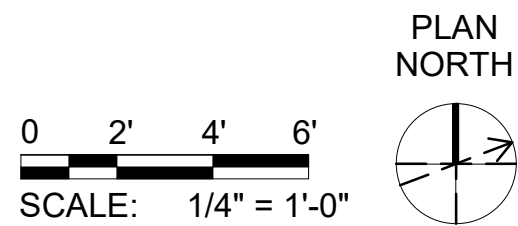
UNIT = 871 SF NET LIVING AREA
UNIT BALCONY = 541 SF

UNIT TOTAL NET AREA = 1,412 SF

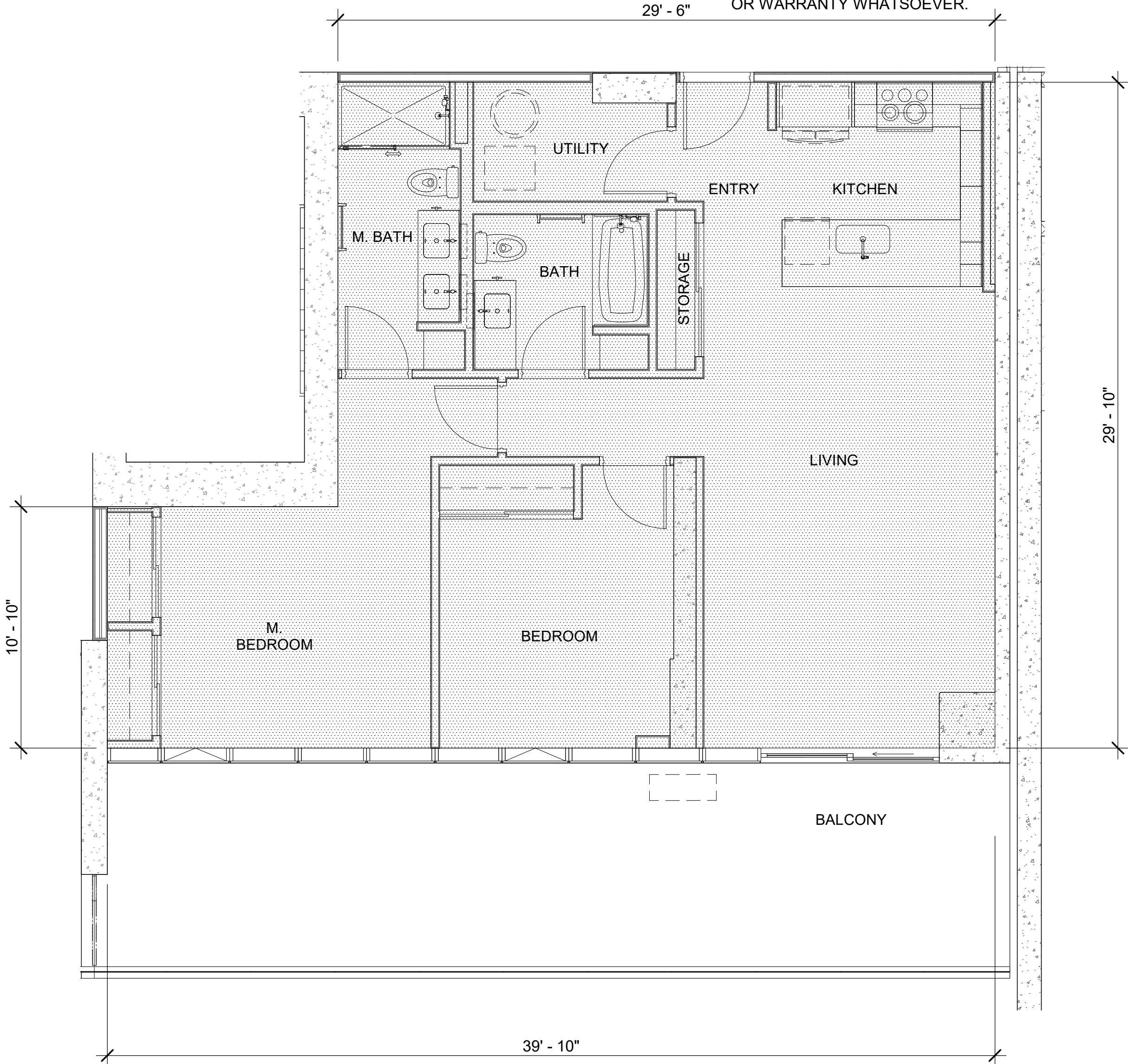
NOTE:
SHADED AREAS INDICATED
ON UNIT FLOOR PLANS ARE
THE AREAS MEASURED TO
DETERMINE THE CPR NET
LIVING AREA CALCULATIONS
NOTED ABOVE.



RYCROFT TOWER - KEY PLAN



THIS CONDOMINIUM MAP, WHICH INCLUDES THIS SHEET, IS INTENDED TO SHOW 1) A SITE PLAN FOR THE PROJECT DEPICTING THE LOCATION, LAYOUT, AND ACCESS TO A PUBLIC ROAD OF ALL BUILDINGS INCLUDED OR ANTICIPATED TO BE INCLUDED IN THE PROJECT, 2) ELEVATIONS AND FLOOR PLANS OF ALL BUILDINGS IN THE PROJECT, 3) THE LAYOUT, LOCATION, BOUNDARIES, UNIT NUMBERS, AND DIMENSIONS OF THE UNITS, AND 4) OTHER DETAIL WHICH IS SPECIFICALLY REQUIRED TO BE SHOWN UNDER SECTION 514B-33 OF THE HAWAII REVISED STATUTES. THIS CONDOMINIUM MAP IS NOT INTENDED AND SHALL NOT BE INTERPRETED AS CREATING ANY OBLIGATION TO CONSTRUCT OR INSTALL ANY IMPROVEMENTS, AMENITIES OR FACILITIES AS MAY BE DEPICTED HEREIN, AND NO PERSON MAY RELY IN ANY WAY ON ANY OTHER DETAIL OR OTHER MATTER DEPICTED HEREON. THE CONDOMINIUM MAP SHALL NOT BE DEEMED TO CONTAIN ANY REPRESENTATION OR WARRANTY WHATSOEVER.



A3 RYCROFT TOWER UNIT-301R PLAN

1/4" = 1'-0"

CPR-1.61

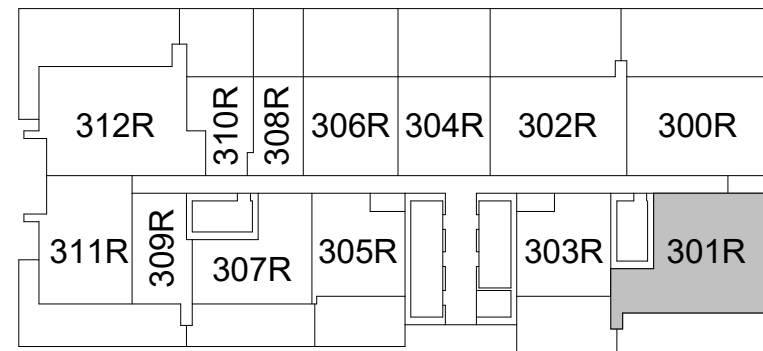
2 BR / 2 BA
301R

CPR NET LIVING AREA CALCULATIONS


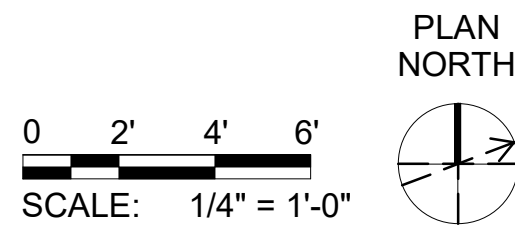
UNIT = 990 SF NET LIVING AREA
UNIT BALCONY = 394 SF

UNIT TOTAL NET AREA = 1,384 SF

NOTE:
SHADED AREAS INDICATED
ON UNIT FLOOR PLANS ARE
THE AREAS MEASURED TO
DETERMINE THE CPR NET
LIVING AREA CALCULATIONS
NOTED ABOVE.



RYCROFT TOWER - KEY PLAN

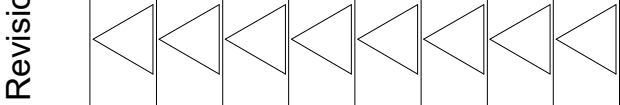


Signature

Expiration Date of the License

This work was prepared by me
or under my supervision and
construction of this project will
be under my observation.

Revision Number/ Description



Project Name

Drawing Title
RYCROFT TOWER UNIT 300R AND 301R
FLOOR PLANS

Project Number	Date
19033	FEB 2024
Drawn DPI	Checked JW Designed VI

Drawing Number

CPR-1.61

Sheet No. of 0

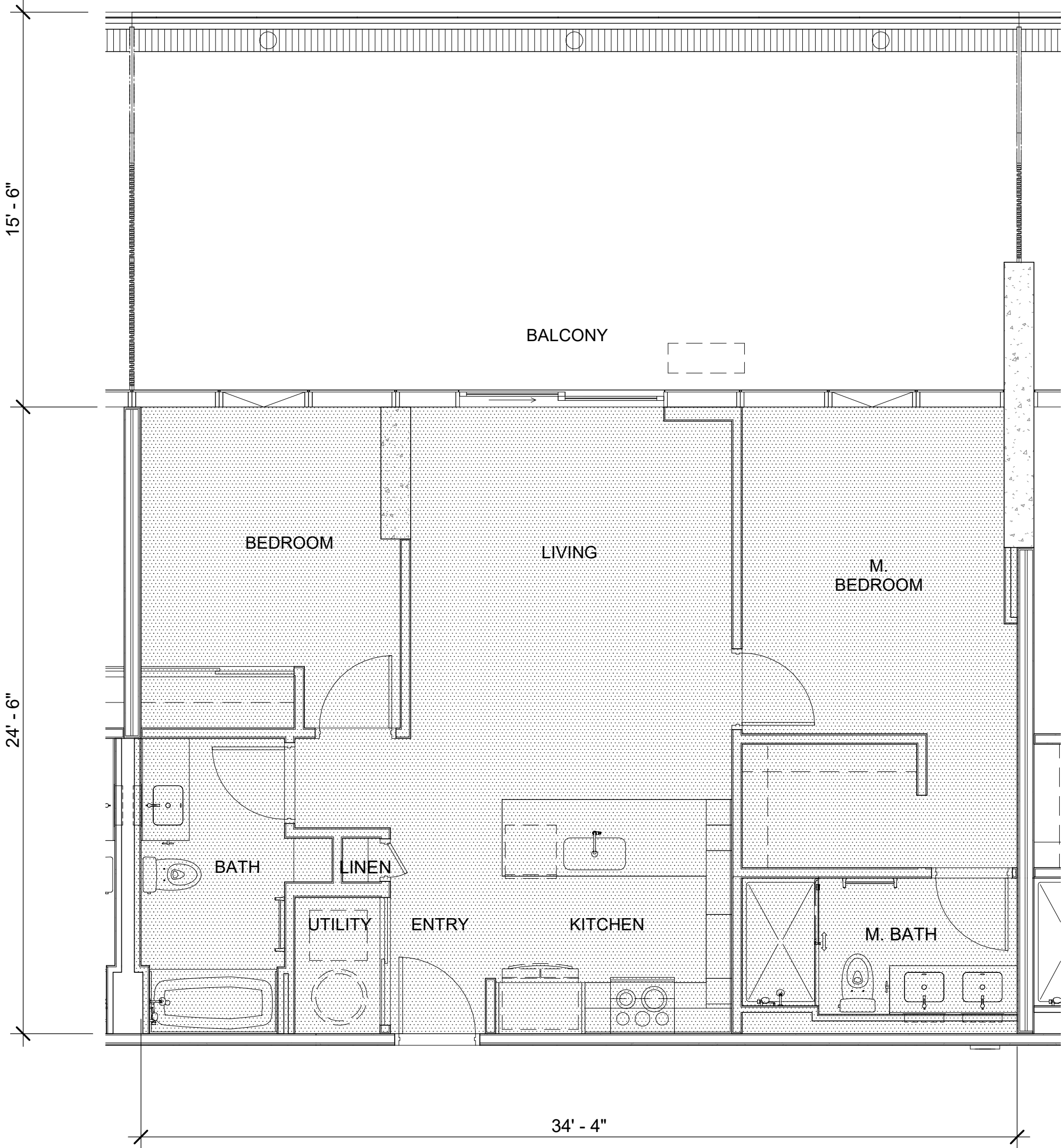
THE PARK
ON KE'EAUMOKU
1515 LIONA STREET, HONOLULU HAWAII 96814
915 KE'EAUMOKU STREET, HONOLULU HAWAII 96814
1500 RYCROFT STREET, HONOLULU HAWAII 96814
TMK: (1) 2-3-018:052

D

C

B

A

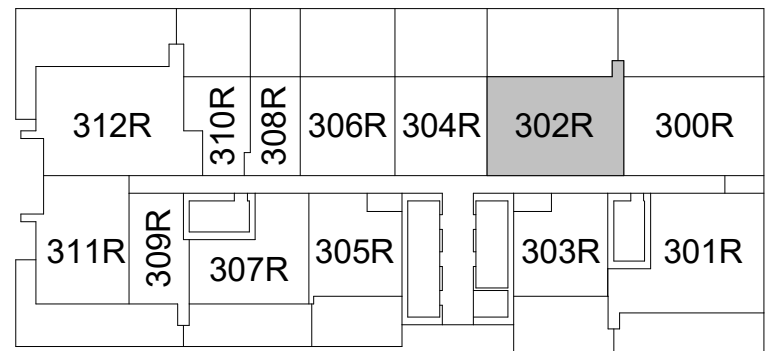


A1 RYCROFT TOWER UNIT-302R PLAN
1/4" = 1'-0" CPR-1.62

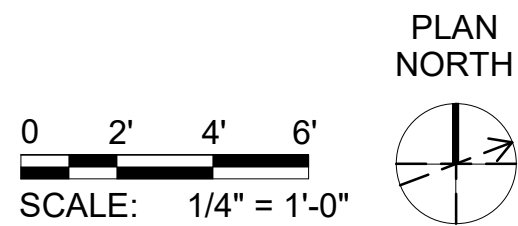
2 BR / 2 BA
302R

CPR NET LIVING AREA CALCULATIONS
UNIT = 842 SF NET LIVING AREA
UNIT BALCONY = 511 SF
UNIT TOTAL NET AREA = 1,353 SF

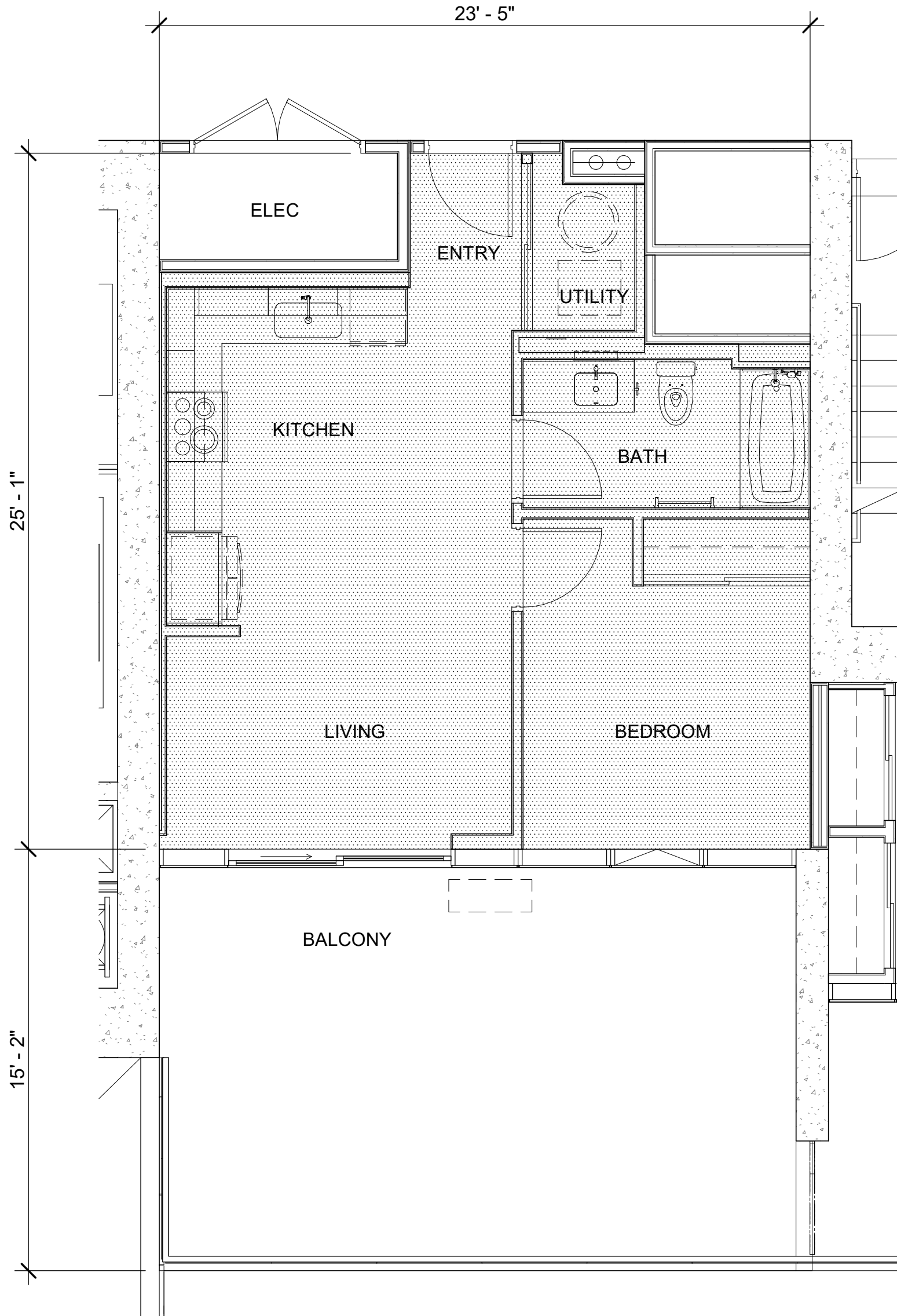
NOTE:
SHADED AREAS INDICATED
ON UNIT FLOOR PLANS ARE
THE AREAS MEASURED TO
DETERMINE THE CPR NET
LIVING AREA CALCULATIONS
NOTED ABOVE.



RYCROFT TOWER - KEY PLAN



THIS CONDOMINIUM MAP, WHICH INCLUDES THIS SHEET, IS INTENDED TO SHOW 1) A SITE PLAN FOR THE PROJECT DEPICTING THE LOCATION, LAYOUT, AND ACCESS TO A PUBLIC ROAD OF ALL BUILDINGS INCLUDED OR ANTICIPATED TO BE INCLUDED IN THE PROJECT, 2) ELEVATIONS AND FLOOR PLANS OF ALL BUILDINGS IN THE PROJECT, 3) THE LAYOUT, LOCATION, BOUNDARIES, UNIT NUMBERS, AND DIMENSIONS OF THE UNITS, AND 4) OTHER DETAIL WHICH IS SPECIFICALLY REQUIRED TO BE SHOWN UNDER SECTION 514B-33 OF THE HAWAII REVISED STATUTES. THIS CONDOMINIUM MAP IS NOT INTENDED AND SHALL NOT BE INTERPRETED AS CREATING ANY OBLIGATION TO CONSTRUCT OR INSTALL ANY IMPROVEMENTS, AMENITIES OR FACILITIES AS MAY BE DEPICTED HEREIN, AND NO PERSON MAY RELY IN ANY WAY ON ANY OTHER DETAIL OR OTHER MATTER DEPICTED HEREON. THE CONDOMINIUM MAP SHALL NOT BE DEEMED TO CONTAIN ANY REPRESENTATION OR WARRANTY WHATSOEVER.

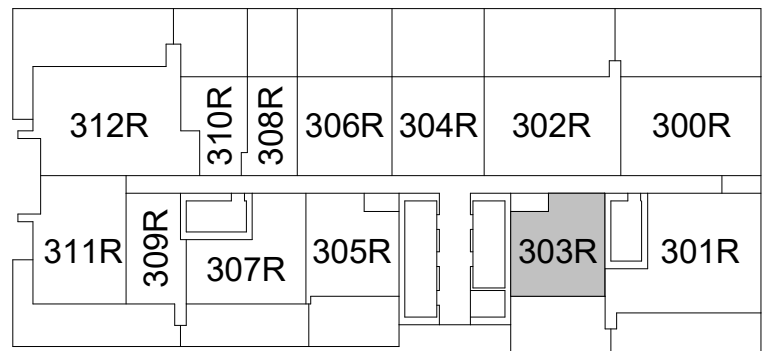


A3 RYCROFT TOWER UNIT-303R PLAN
1/4" = 1'-0" CPR-1.62

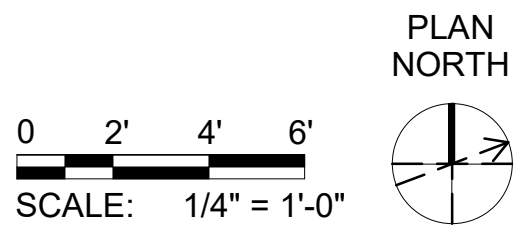
1 BR / 1 BA
303R

CPR NET LIVING AREA CALCULATIONS
UNIT = 504 SF NET LIVING AREA
UNIT BALCONY = 335 SF
UNIT TOTAL NET AREA = 839 SF

NOTE:
SHADED AREAS INDICATED
ON UNIT FLOOR PLANS ARE
THE AREAS MEASURED TO
DETERMINE THE CPR NET
LIVING AREA CALCULATIONS
NOTED ABOVE.



RYCROFT TOWER - KEY PLAN





Design
Partners
Incorporated

Architecture Planning Interiors

Signature

Expiration Date of the License

This work was prepared by me or under my supervision and construction of this project will be under my observation.

Revision Number/ Description



ON KE'EAUMOKU
1515 LIONA STREET, HONOLULU HAWAII 96814
915 KE'EAUMOKU STREET, HONOLULU HAWAII 96814
1500 RYCROFT STREET, HONOLULU HAWAII 96814
TMK: (1) 2-3-018:052

Project Name

Drawing Title
RYCROFT TOWER UNIT 302R AND 303R
FLOOR PLANS

Project Number
19033

Date
FEB 2024

Drawn
DPI

Checked
JW

Designed
VI

Drawing Number
CPR-1.62

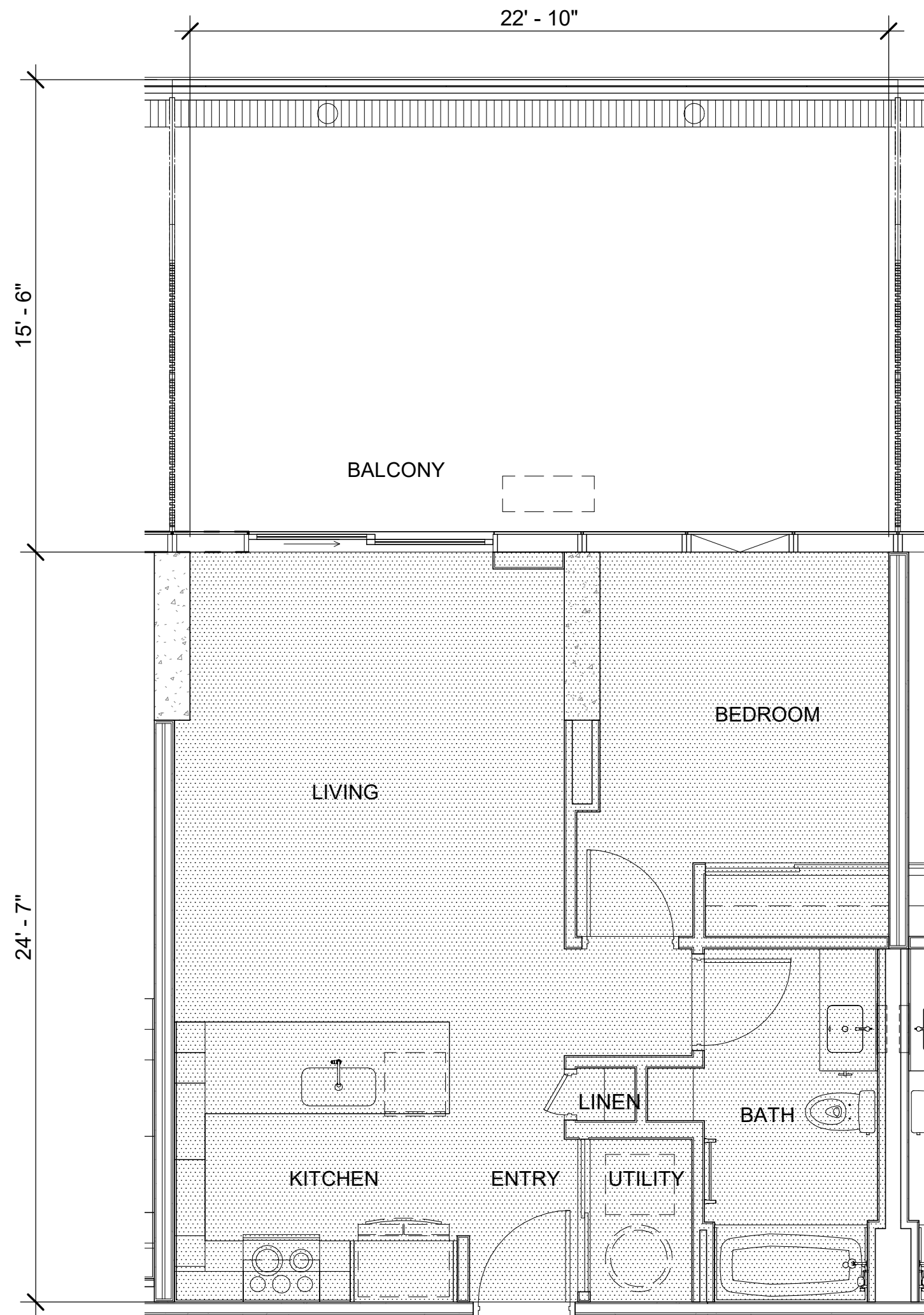
Sheet No. of 0

D

C

B

A



A1 RYCROFT TOWER UNIT-304R PLAN

1/4" = 1'-0"

CPR-1.63

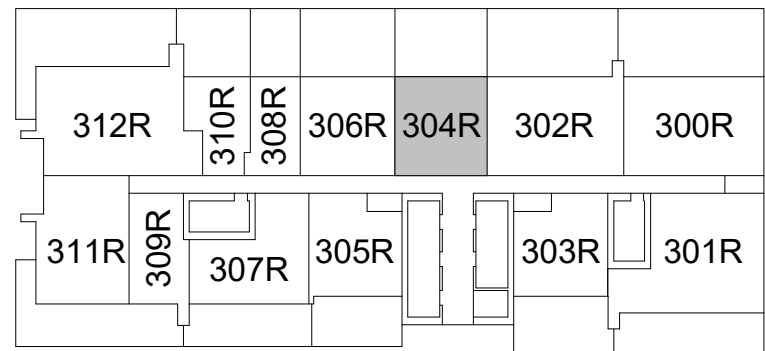
1 BR / 1 BA
304R

CPR NET LIVING AREA CALCULATIONS

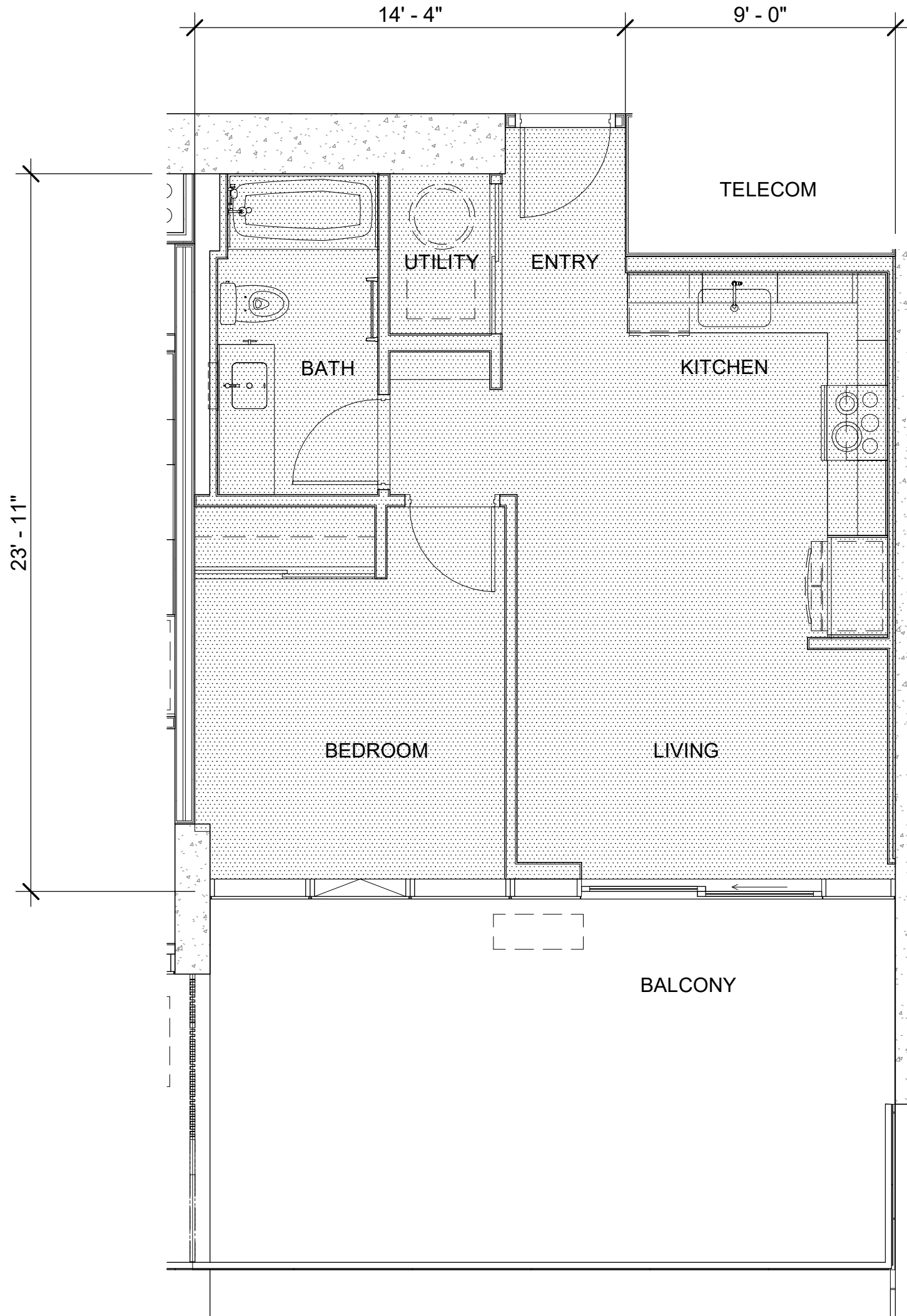
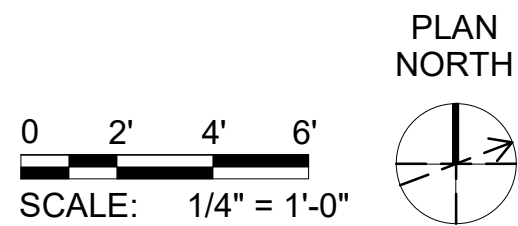
UNIT = 569 SF NET LIVING AREA
UNIT BALCONY = 351 SF

UNIT TOTAL NET AREA = 920 SF

NOTE:
SHADED AREAS INDICATED
ON UNIT FLOOR PLANS ARE
THE AREAS MEASURED TO
DETERMINE THE CPR NET
LIVING AREA CALCULATIONS
NOTED ABOVE.



RYCROFT TOWER - KEY PLAN



A3 RYCROFT TOWER UNIT-305R PLAN

1/4" = 1'-0"

CPR-1.63

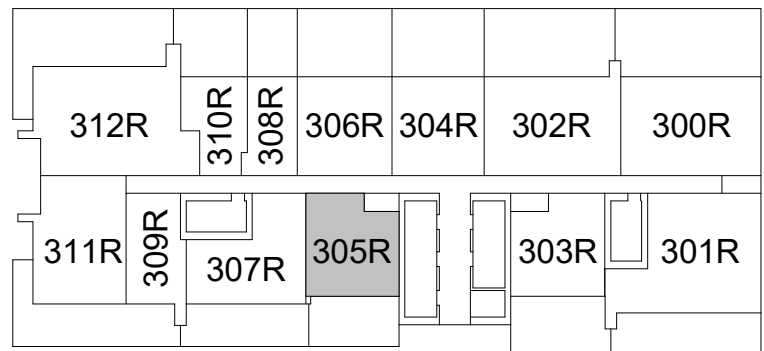
1 BR / 1 BA
305R

CPR NET LIVING AREA CALCULATIONS

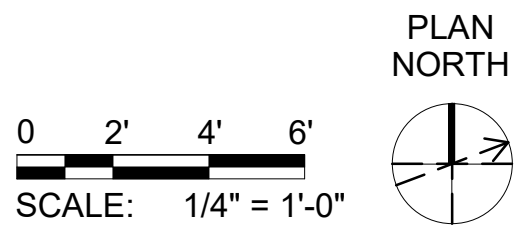
UNIT = 523 SF NET LIVING AREA
UNIT BALCONY = 288 SF

UNIT TOTAL NET AREA = 811 SF


NOTE:
SHADED AREAS INDICATED
ON UNIT FLOOR PLANS ARE
THE AREAS MEASURED TO
DETERMINE THE CPR NET
LIVING AREA CALCULATIONS
NOTED ABOVE.



RYCROFT TOWER - KEY PLAN



THIS CONDOMINIUM MAP, WHICH INCLUDES THIS SHEET, IS INTENDED TO SHOW 1) A SITE PLAN FOR THE PROJECT DEPICTING THE LOCATION, LAYOUT, AND ACCESS TO A PUBLIC ROAD OF ALL BUILDINGS INCLUDED OR ANTICIPATED TO BE INCLUDED IN THE PROJECT, 2) ELEVATIONS AND FLOOR PLANS OF ALL BUILDINGS IN THE PROJECT, 3) THE LAYOUT, LOCATION, BOUNDARIES, UNIT NUMBERS, AND DIMENSIONS OF THE UNITS, AND 4) OTHER DETAIL WHICH IS SPECIFICALLY REQUIRED TO BE SHOWN UNDER SECTION 514B-33 OF THE HAWAII REVISED STATUTES. THIS CONDOMINIUM MAP IS NOT INTENDED AND SHALL NOT BE INTERPRETED AS CREATING ANY OBLIGATION TO CONSTRUCT OR INSTALL ANY IMPROVEMENTS, AMENITIES OR FACILITIES AS MAY BE DEPICTED HEREIN, AND NO PERSON MAY RELY IN ANY WAY ON ANY OTHER DETAIL OR OTHER MATTER DEPICTED HEREON. THE CONDOMINIUM MAP SHALL NOT BE DEEMED TO CONTAIN ANY REPRESENTATION OR WARRANTY WHATSOEVER.

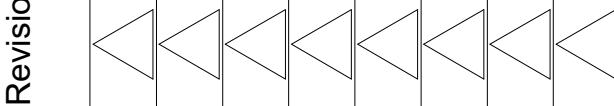


Signature

Expiration Date of the License

This work was prepared by me
or under my supervision and
construction of this project will
be under my observation.

Revision Number/ Description



Project Name

Drawing Title
RYCROFT TOWER UNIT 304R AND 305R
FLOOR PLANS

Project Number	Date
19033	FEB 2024
Drawn DPI	Checked JW Designed VI

Drawing Number

CPR-1.63

Sheet No. ____ of ____ 0

THE PARK
ON KE'EAUMOKU
1515 LIONA STREET, HONOLULU HAWAII 96814
915 KE'EAUMOKU STREET, HONOLULU HAWAII 96814
1500 RYCROFT STREET, HONOLULU HAWAII 96814
TMK: (1) 2-3-018:052

1

2

3

4

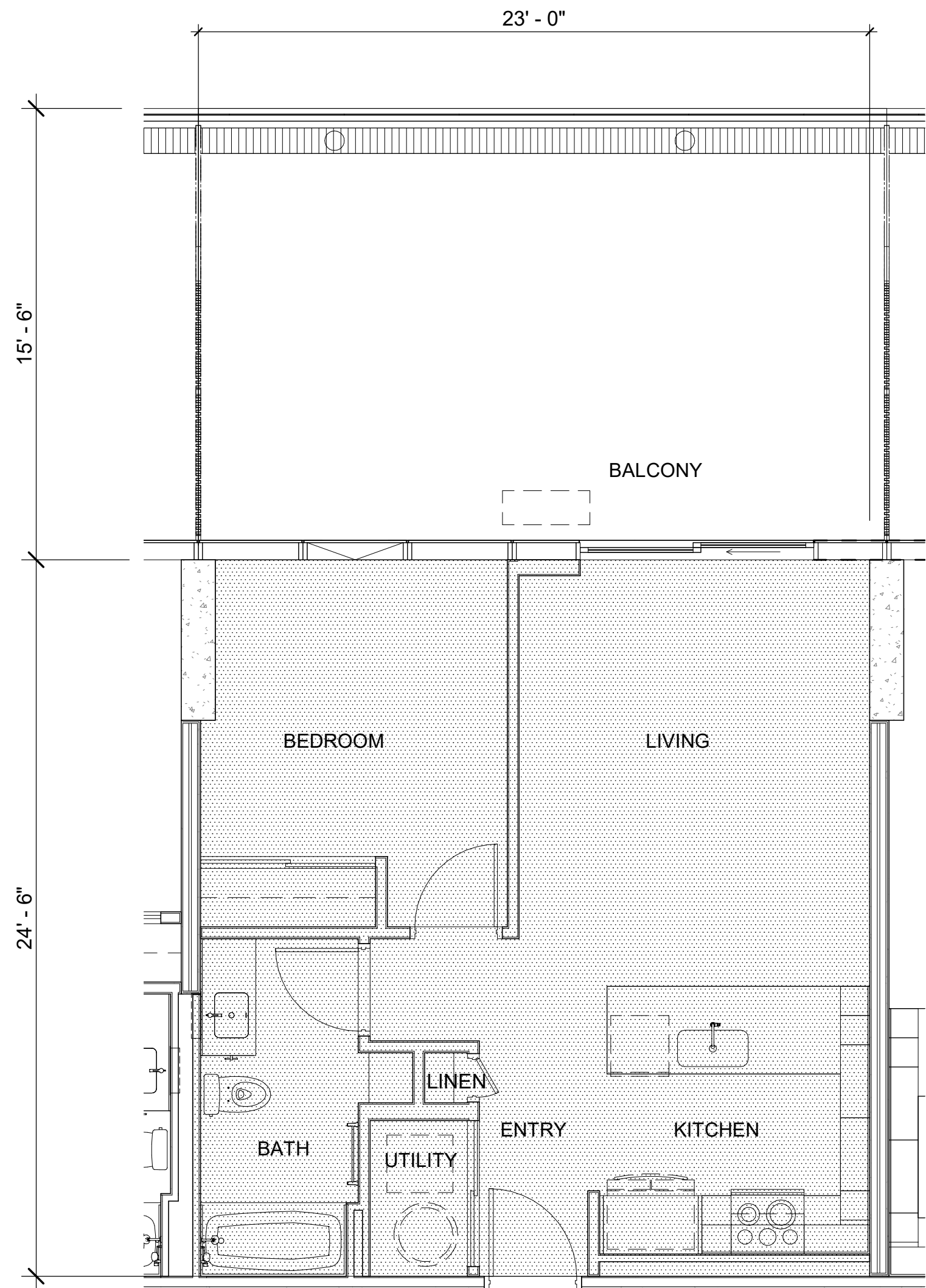
5

D

C

B

A



A1 RYCROFT TOWER UNIT-306R PLAN

1/4" = 1'-0"

CPR-1.64

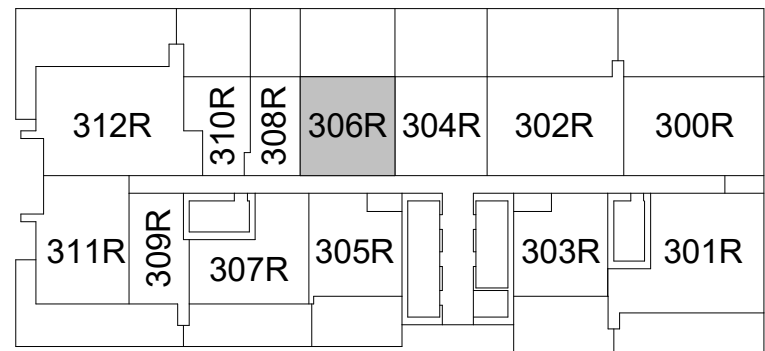
1 BR / 1 BA
306R

CPR NET LIVING AREA CALCULATIONS

UNIT = 563 SF NET LIVING AREA
UNIT BALCONY = 349 SF

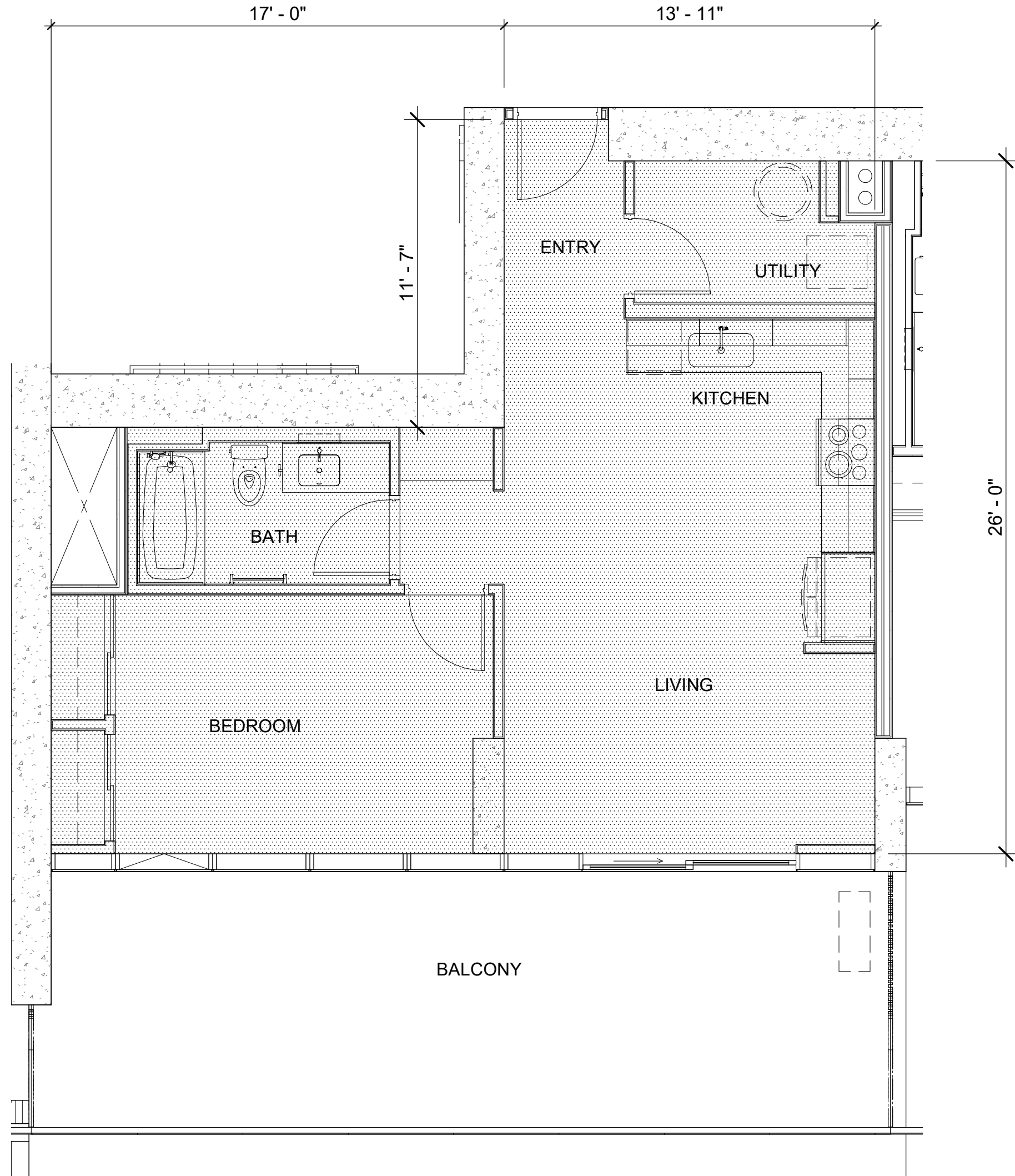
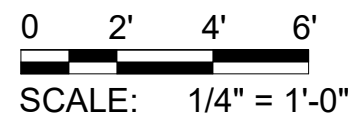
UNIT TOTAL NET AREA = 912 SF

NOTE:
SHADED AREAS INDICATED
ON UNIT FLOOR PLANS ARE
THE AREAS MEASURED TO
DETERMINE THE CPR NET
LIVING AREA CALCULATIONS
NOTED ABOVE.



RYCROFT TOWER - KEY PLAN

PLAN
NORTH



A3 RYCROFT TOWER UNIT-307R PLAN

1/4" = 1'-0"

CPR-1.64

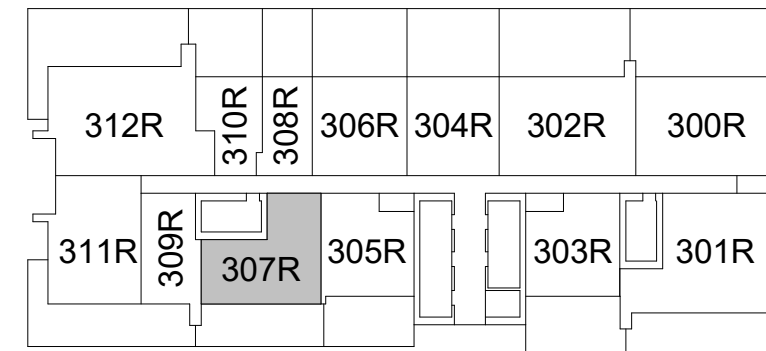
1 BR / 1 BA
307R

CPR NET LIVING AREA CALCULATIONS

UNIT = 618 SF NET LIVING AREA
UNIT BALCONY = 314 SF

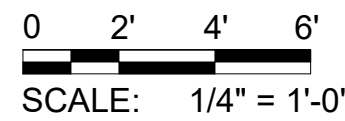
UNIT TOTAL NET AREA = 932 SF

NOTE:
SHADED AREAS INDICATED
ON UNIT FLOOR PLANS ARE
THE AREAS MEASURED TO
DETERMINE THE CPR NET
LIVING AREA CALCULATIONS
NOTED ABOVE.




RYCROFT TOWER - KEY PLAN

PLAN
NORTH



THIS CONDOMINIUM MAP, WHICH INCLUDES THIS SHEET, IS INTENDED TO SHOW 1) A SITE PLAN FOR THE PROJECT DEPICTING THE LOCATION, LAYOUT, AND ACCESS TO A PUBLIC ROAD OF ALL BUILDINGS INCLUDED OR ANTICIPATED TO BE INCLUDED IN THE PROJECT, 2) ELEVATIONS AND FLOOR PLANS OF ALL BUILDINGS IN THE PROJECT, 3) THE LAYOUT, LOCATION, BOUNDARIES, UNIT NUMBERS, AND DIMENSIONS OF THE UNITS, AND 4) OTHER DETAIL WHICH IS SPECIFICALLY REQUIRED TO BE SHOWN UNDER SECTION 514B-33 OF THE HAWAII REVISED STATUTES. THIS CONDOMINIUM MAP IS NOT INTENDED AND SHALL NOT BE INTERPRETED AS CREATING ANY OBLIGATION TO CONSTRUCT OR INSTALL ANY IMPROVEMENTS, AMENITIES OR FACILITIES AS MAY BE DEPICTED HEREIN, AND NO PERSON MAY RELY IN ANY WAY ON ANY OTHER DETAIL OR OTHER MATTER DEPICTED HEREON. THE CONDOMINIUM MAP SHALL NOT BE DEEMED TO CONTAIN ANY REPRESENTATION OR WARRANTY WHATSOEVER.

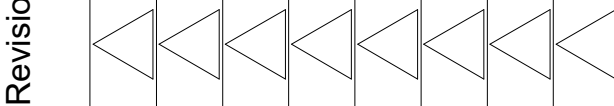


Signature

Expiration Date of the License

This work was prepared by me or under my supervision and construction of this project will be under my observation.

Revision Number/ Description



Project Name

Drawing Title

RYCROFT TOWER UNIT 306R AND 307R
FLOOR PLANS

Project Number

19033

Date

FEB 2024

Drawn

DPI

Checked

JW

Designed

VI

Drawing Number

CPR-1.64

Sheet No. of 0

D

C

B

A

A1 RYCROFT TOWER UNIT-308R PLAN

1/4" = 1'-0"

CPR-1.65

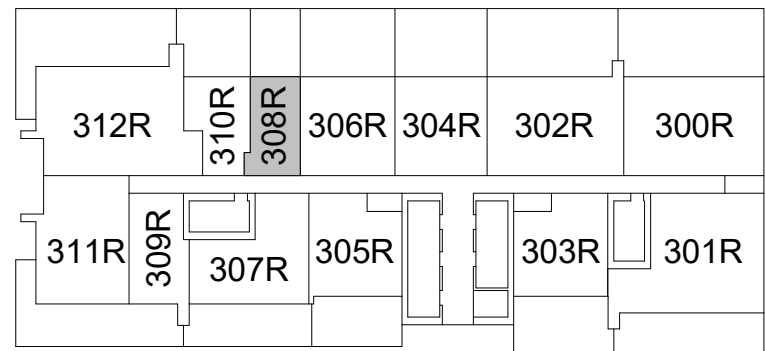
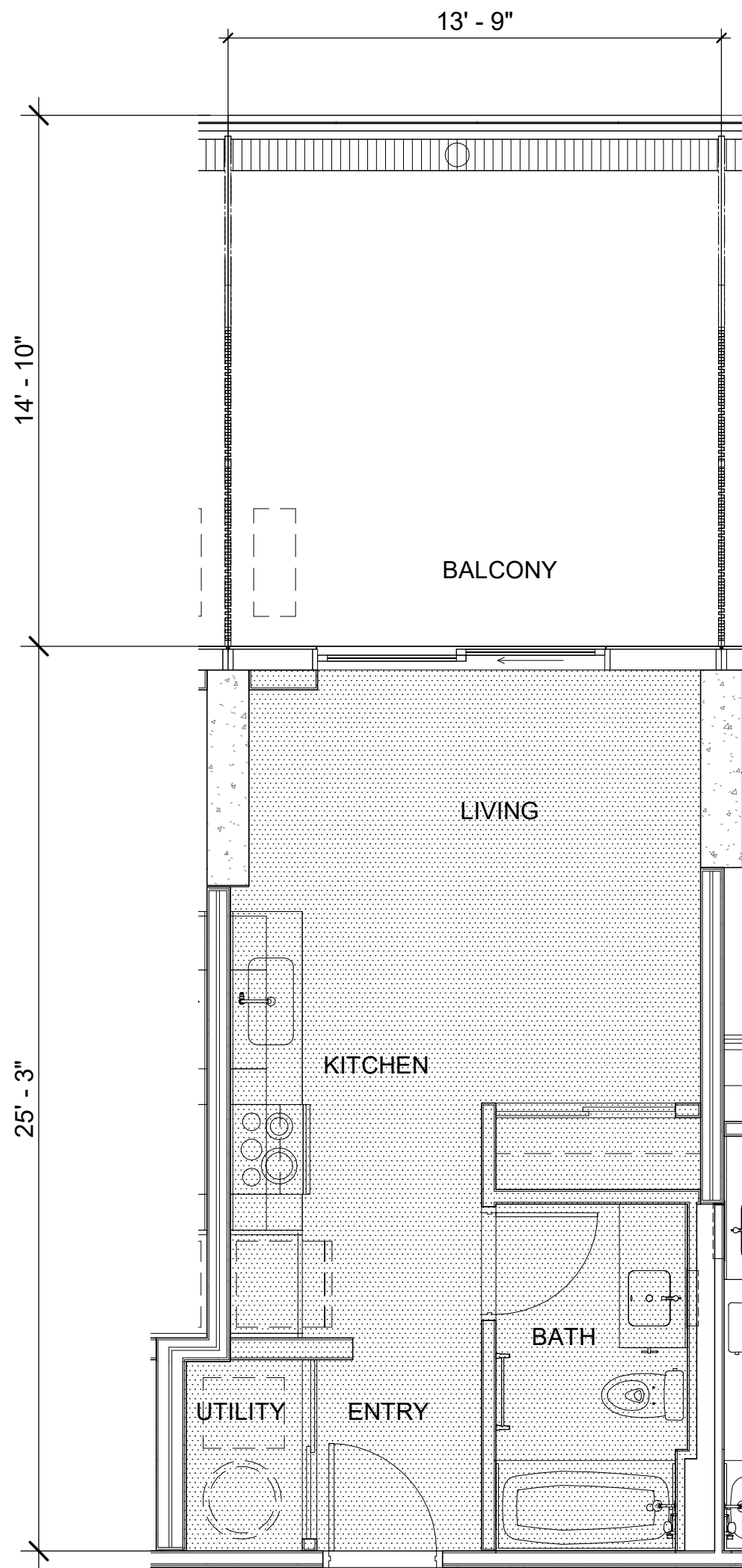
STUDIO (0 BR / 1 BA)
308R

CPR NET LIVING AREA CALCULATIONS

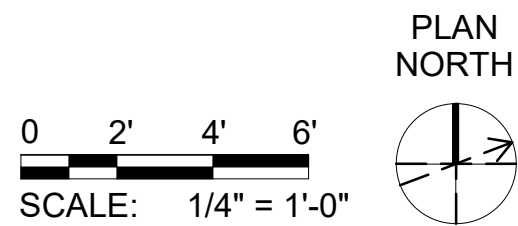
UNIT = 324 SF NET LIVING AREA
UNIT BALCONY = 203 SF

UNIT TOTAL NET AREA = 527 SF

NOTE:
SHADED AREAS INDICATED
ON UNIT FLOOR PLANS ARE
THE AREAS MEASURED TO
DETERMINE THE CPR NET
LIVING AREA CALCULATIONS
NOTED ABOVE.



RYCROFT TOWER - KEY PLAN



A3 RYCROFT TOWER UNIT-309R PLAN

1/4" = 1'-0"

CPR-1.65

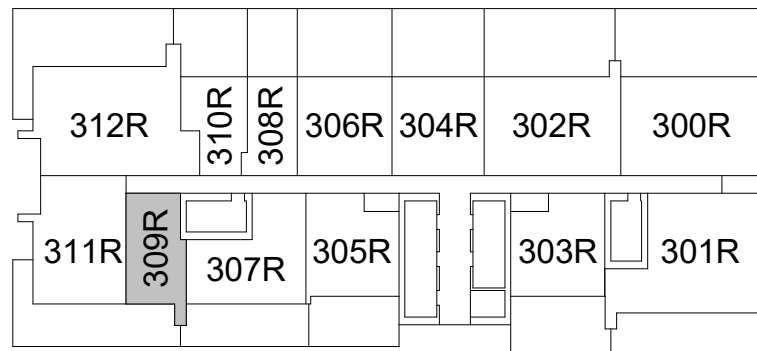
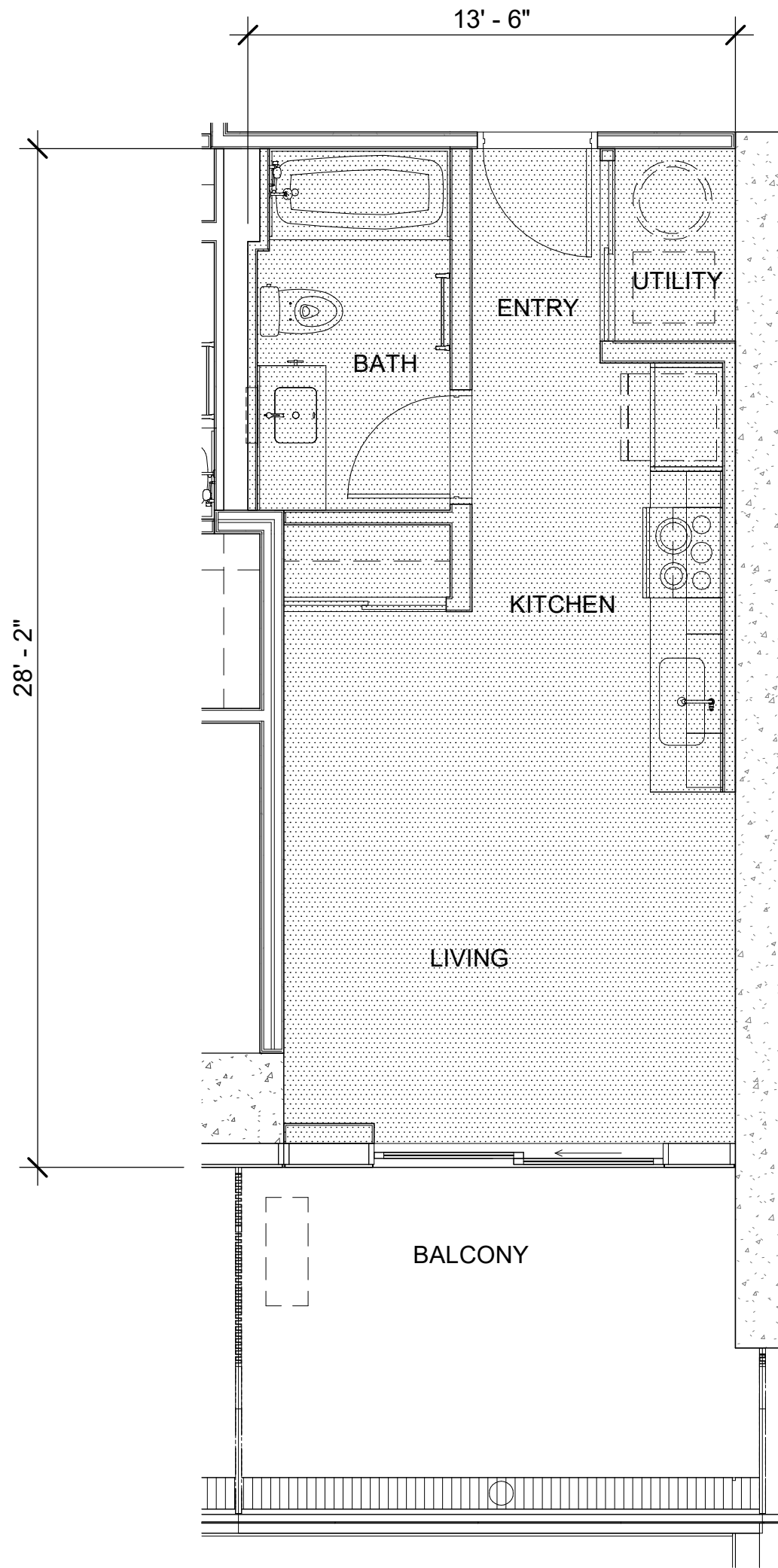
STUDIO (0 BR / 1 BR)
309R

CPR NET LIVING AREA CALCULATIONS

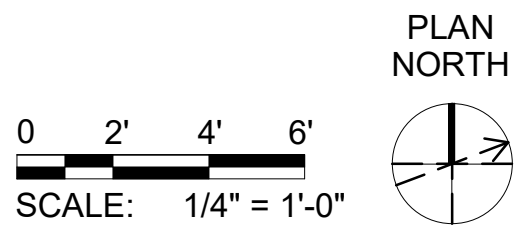
UNIT = 353 SF NET LIVING AREA
UNIT BALCONY = 143 SF

UNIT TOTAL NET AREA = 496 SF


NOTE:
SHADED AREAS INDICATED
ON UNIT FLOOR PLANS ARE
THE AREAS MEASURED TO
DETERMINE THE CPR NET
LIVING AREA CALCULATIONS
NOTED ABOVE.



RYCROFT TOWER - KEY PLAN



THIS CONDOMINIUM MAP, WHICH INCLUDES THIS SHEET, IS INTENDED TO SHOW 1) A SITE PLAN FOR THE PROJECT DEPICTING THE LOCATION, LAYOUT, AND ACCESS TO A PUBLIC ROAD OF ALL BUILDINGS INCLUDED OR ANTICIPATED TO BE INCLUDED IN THE PROJECT, 2) ELEVATIONS AND FLOOR PLANS OF ALL BUILDINGS IN THE PROJECT, 3) THE LAYOUT, LOCATION, BOUNDARIES, UNIT NUMBERS, AND DIMENSIONS OF THE UNITS, AND 4) OTHER DETAIL WHICH IS SPECIFICALLY REQUIRED TO BE SHOWN UNDER SECTION 514B-33 OF THE HAWAII REVISED STATUTES. THIS CONDOMINIUM MAP IS NOT INTENDED AND SHALL NOT BE INTERPRETED AS CREATING ANY OBLIGATION TO CONSTRUCT OR INSTALL ANY IMPROVEMENTS, AMENITIES OR FACILITIES AS MAY BE DEPICTED HEREIN, AND NO PERSON MAY RELY IN ANY WAY ON ANY OTHER DETAIL OR OTHER MATTER DEPICTED HEREON. THE CONDOMINIUM MAP SHALL NOT BE DEEMED TO CONTAIN ANY REPRESENTATION OR WARRANTY WHATSOEVER.

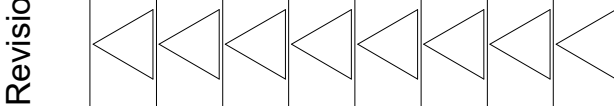


Signature

Expiration Date of the License

This work was prepared by me or under my supervision and construction of this project will be under my observation.

Revision Number/ Description



Project Name

Drawing Title
RYCROFT TOWER UNIT 308R AND 309R
FLOOR PLANS

Project Number	Date
19033	FEB 2024
Drawn DPI	Checked JW
	Designed VI

Drawing Number

CPR-1.65

Sheet No. of 0

THE PARK

ON KE'EAUMOKU

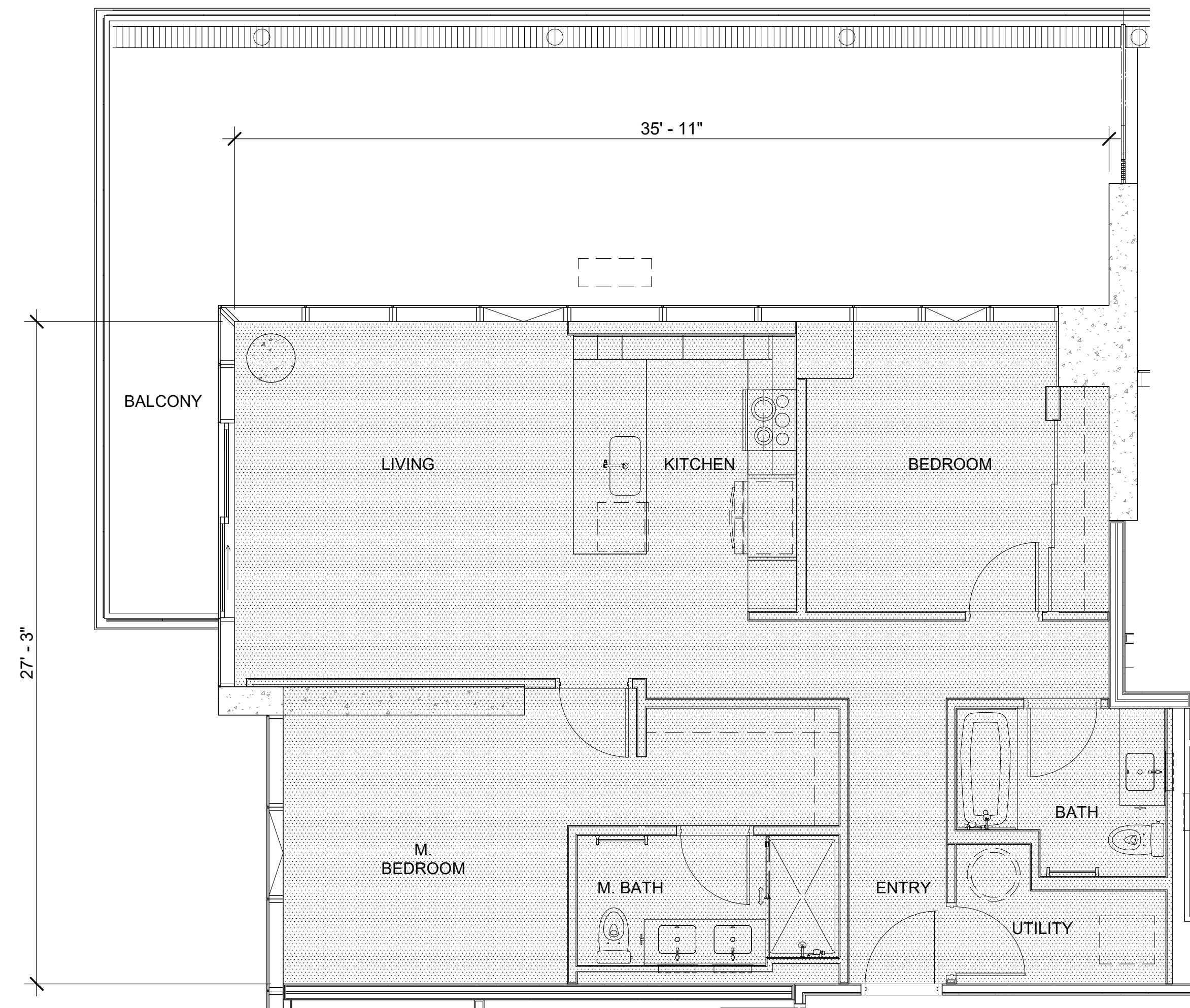
1515 LIONA STREET, HONOLULU HAWAII 96814

915 KE'EAUMOKU STREET, HONOLULU HAWAII 96814

1500 RYCROFT STREET, HONOLULU HAWAII 96814

TMK: (1) 2-3-018:052

THIS CONDOMINIUM MAP, WHICH INCLUDES THIS SHEET, IS INTENDED TO SHOW 1) A SITE PLAN FOR THE PROJECT DEPICTING THE LOCATION, LAYOUT, AND ACCESS TO A PUBLIC ROAD OF ALL BUILDINGS INCLUDED OR ANTICIPATED TO BE INCLUDED IN THE PROJECT, 2) ELEVATIONS AND FLOOR PLANS OF ALL BUILDINGS IN THE PROJECT, 3) THE LAYOUT, LOCATION, BOUNDARIES, UNIT NUMBERS, AND DIMENSIONS OF THE UNITS, AND 4) OTHER DETAIL WHICH IS SPECIFICALLY REQUIRED TO BE SHOWN UNDER SECTION 514B-33 OF THE HAWAII REVISED STATUTES. THIS CONDOMINIUM MAP IS NOT INTENDED AND SHALL NOT BE INTERPRETED AS CREATING ANY OBLIGATION TO CONSTRUCT OR INSTALL ANY IMPROVEMENTS, AMENITIES OR FACILITIES AS MAY BE DEPICTED HEREIN, AND NO PERSON MAY RELY IN ANY WAY ON ANY OTHER DETAIL OR OTHER MATTER DEPICTED HEREON. THE CONDOMINIUM MAP SHALL NOT BE DEEMED TO CONTAIN ANY REPRESENTATION OR WARRANTY WHATSOEVER.



(A3)

RYCROFT TOWER UNIT-312R PLAN

1/4" = 1'-0"

CPR-1.67

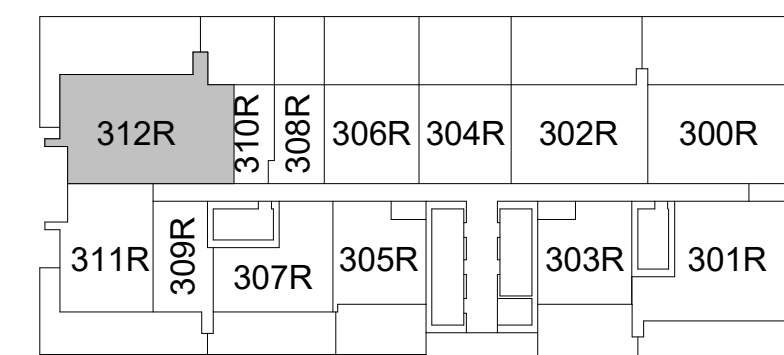
2 BR / 2 BA
312R

CPR NET LIVING AREA CALCULATIONS

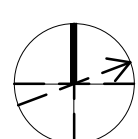
UNIT = 976 SF NET LIVING AREA
UNIT BALCONY = 575SF

UNIT TOTAL NET AREA = 1,551 SF

NOTE:
SHADED AREAS INDICATED
ON UNIT FLOOR PLANS ARE
THE AREAS MEASURED TO
DETERMINE THE CPR NET
LIVING AREA CALCULATIONS
NOTED ABOVE.



RYCROFT TOWER - KEY PLAN

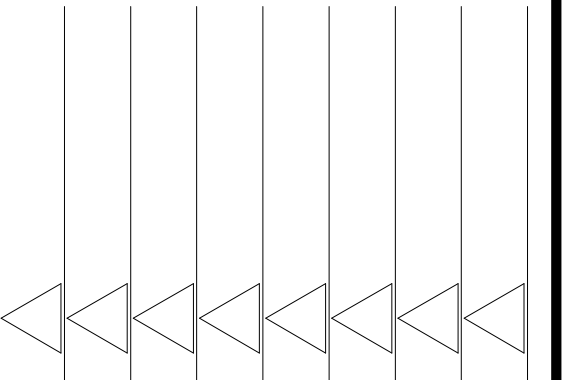
PLAN
NORTH

Signature _____

Expiration Date of the License

This work was prepared by me
under my supervision and
instruction of this project will
be under my observation.

Revision Number/ Description



ON KE'EAUMOKU

1515 LIONA SIREI, HONOLULU HAWAII 96814

1500 RYCROFT STREET, HONOLULU HAWAII 96814

TMK: (1) 2-3-018:052

TMK: (1) 2-3-018:052

Project Name

Drawing Title
RYCROFT TOWER UNIT 312R FLOOR
PLAN

Project Number

ate

19033

FEB 2024

Drawn
DPI

Checked
JW

Designed
VI

Drawing Number

CPR-1.67

Sheet No. of 0

Revision Number/ Description

A diagram of a 1D lattice with 7 sites, represented by vertical lines. Hopping is indicated by arrows pointing from left to right between adjacent sites.

Drawing Title
RYCROFT TOWER UNIT 01-MID AND 01R
FLOOR PLANS

Project Number 19033		Date FEB 2024	
Drawn DPI	Checked JW	Designed VI	

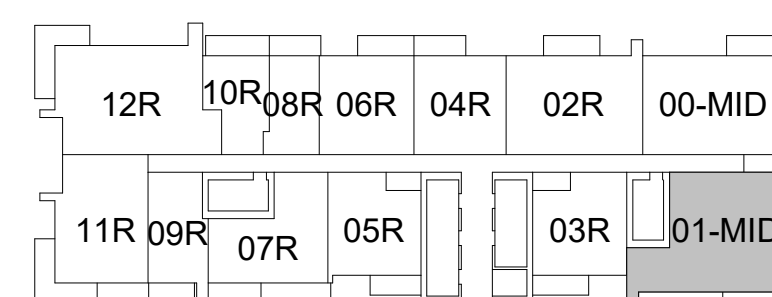
Drawing Number

CPR-1.71

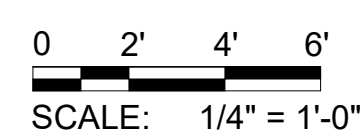
Sheet No. of 0



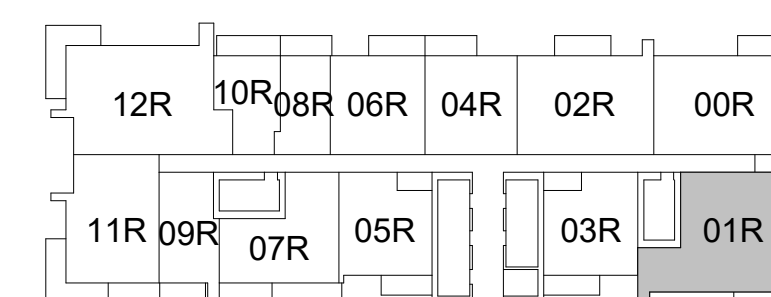
NOTE:
SHADED AREAS INDICATED
ON UNIT FLOOR PLANS ARE
THE AREAS MEASURED TO
DETERMINE THE CPR NET
LIVING AREA CALCULATIONS
NOTED ABOVE.



RYCROFT TOWER - KEY PLAN

PLAN
NORTH

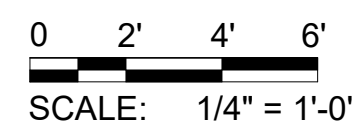
NOTE:
SHADED AREAS INDICATED
ON UNIT FLOOR PLANS ARE
THE AREAS MEASURED TO
DETERMINE THE CPR NET
LIVING AREA CALCULATIONS
NOTED ABOVE.

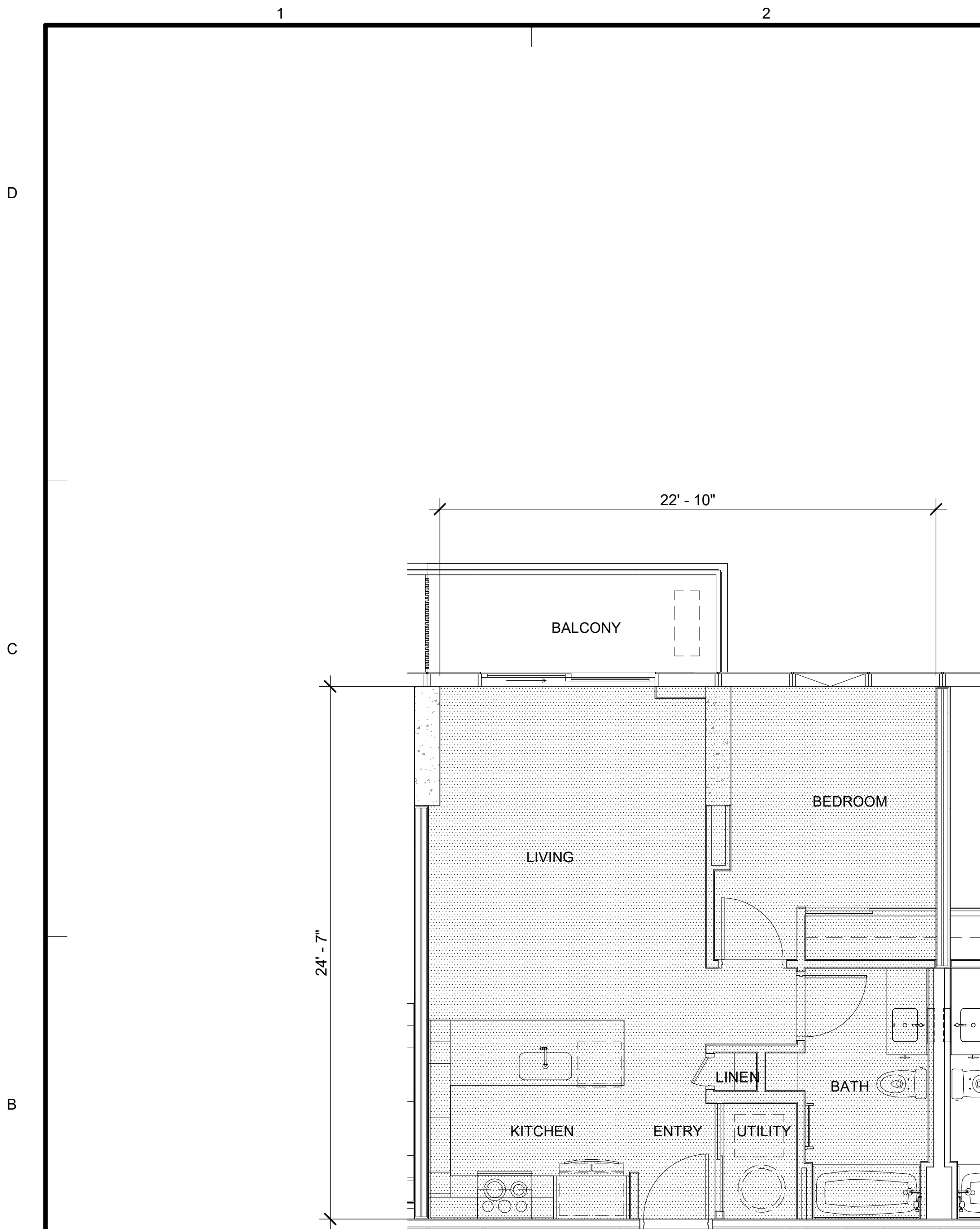


RYCROFT TOWER - KEY PLAN

PLAN
NORTH







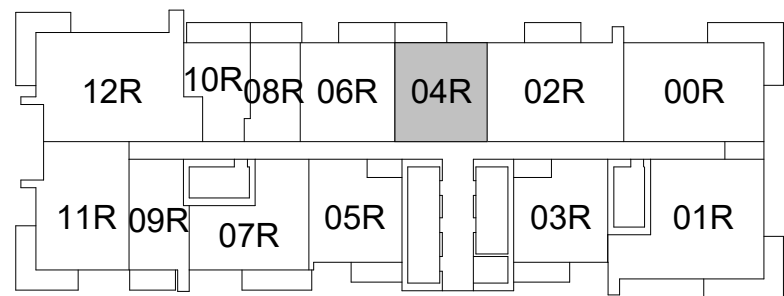
A1 RYCROFT TOWER UNIT-04R PLAN (4TH TO 24TH)
1/4" = 1'-0"

CPR-1.73

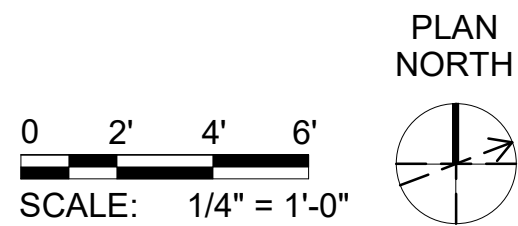
1 BR / 1 BA
404R, 504R, 604R ~ 4404R

CPR NET LIVING AREA CALCULATIONS
UNIT = 569 SF NET LIVING AREA
UNIT BALCONY = 70 SF
UNIT TOTAL NET AREA = 639 SF

NOTE:
SHADED AREAS INDICATED
ON UNIT FLOOR PLANS ARE
THE AREAS MEASURED TO
DETERMINE THE CPR NET
LIVING AREA CALCULATIONS
NOTED ABOVE.



RYCROFT TOWER - KEY PLAN



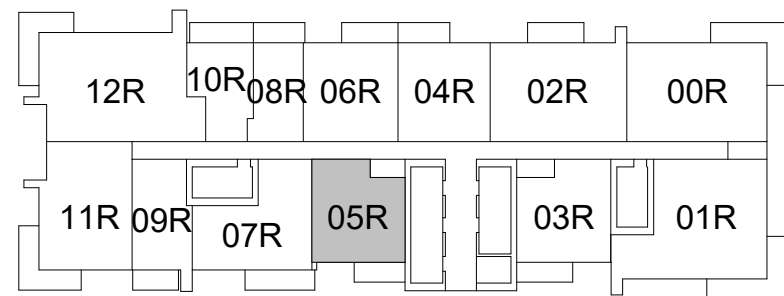
A3 RYCROFT TOWER UNIT-05R PLAN (4TH TO 44TH)
1/4" = 1'-0"

CPR-1.73

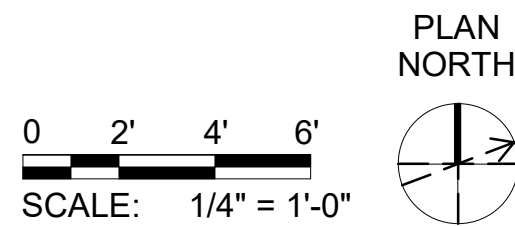
1 BR / 1 BA
405R, 505R, 605R ~ 4405R

CPR NET LIVING AREA CALCULATIONS
UNIT = 523 SF NET LIVING AREA
UNIT BALCONY = 67 SF
UNIT TOTAL NET AREA = 590 SF


NOTE:
SHADED AREAS INDICATED
ON UNIT FLOOR PLANS ARE
THE AREAS MEASURED TO
DETERMINE THE CPR NET
LIVING AREA CALCULATIONS
NOTED ABOVE.



RYCROFT TOWER - KEY PLAN



THIS CONDOMINIUM MAP, WHICH INCLUDES THIS SHEET, IS INTENDED TO SHOW 1) A SITE PLAN FOR THE PROJECT DEPICTING THE LOCATION, LAYOUT, AND ACCESS TO A PUBLIC ROAD OF ALL BUILDINGS INCLUDED OR ANTICIPATED TO BE INCLUDED IN THE PROJECT, 2) ELEVATIONS AND FLOOR PLANS OF ALL BUILDINGS IN THE PROJECT, 3) THE LAYOUT, LOCATION, BOUNDARIES, UNIT NUMBERS, AND DIMENSIONS OF THE UNITS, AND 4) OTHER DETAIL WHICH IS SPECIFICALLY REQUIRED TO BE SHOWN UNDER SECTION 514B-33 OF THE HAWAII REVISED STATUTES. THIS CONDOMINIUM MAP IS NOT INTENDED AND SHALL NOT BE INTERPRETED AS CREATING ANY OBLIGATION TO CONSTRUCT OR INSTALL ANY IMPROVEMENTS, AMENITIES OR FACILITIES AS MAY BE DEPICTED HEREIN, AND NO PERSON MAY RELY IN ANY WAY ON ANY OTHER DETAIL OR OTHER MATTER DEPICTED HEREON. THE CONDOMINIUM MAP SHALL NOT BE DEEMED TO CONTAIN ANY REPRESENTATION OR WARRANTY WHATSOEVER.

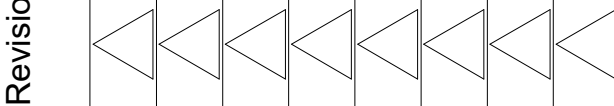


Signature

Expiration Date of the License

This work was prepared by me or under my supervision and construction of this project will be under my observation.

Revision Number/ Description



Project Name

Drawing Title
RYCROFT TOWER UNIT 04R AND 05R
FLOOR PLANS

Project Number	Date
19033	FEB 2024
Drawn DPI	Checked JW Designed VI

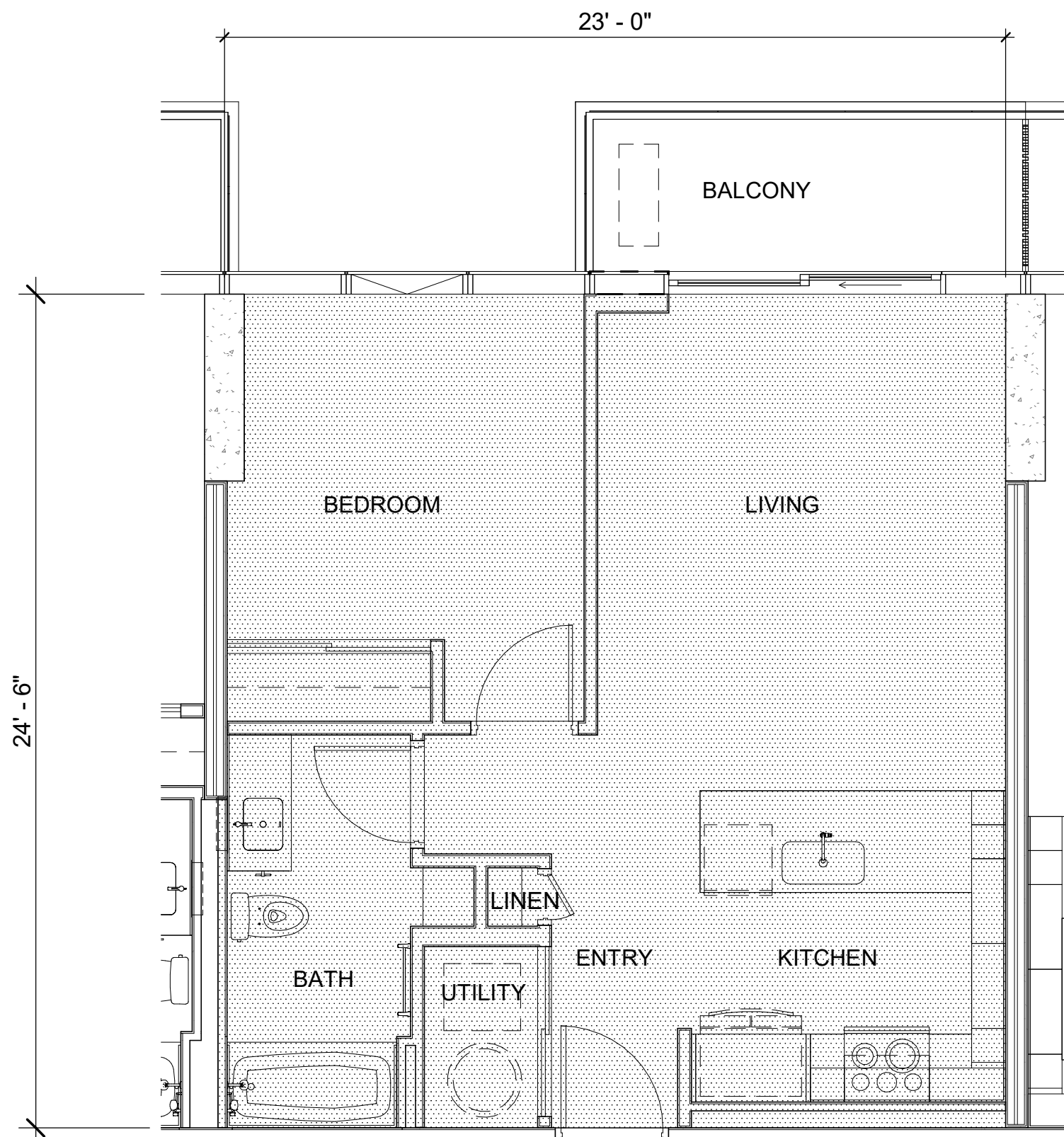
Drawing Number
CPR-1.73
Sheet No. ____ of ____ 0

D

C

B

A



A1 RYCROFT TOWER UNIT-06R PLAN (4TH TO 24TH)

1/4" = 1'-0"

CPR-1.74

1 BR / 1 BA
406R, 506R, 606R ~ 2406R

CPR NET LIVING AREA CALCULATIONS

UNIT = 563 SF NET LIVING AREA
UNIT BALCONY = 66 SF

UNIT TOTAL NET AREA = 629 SF

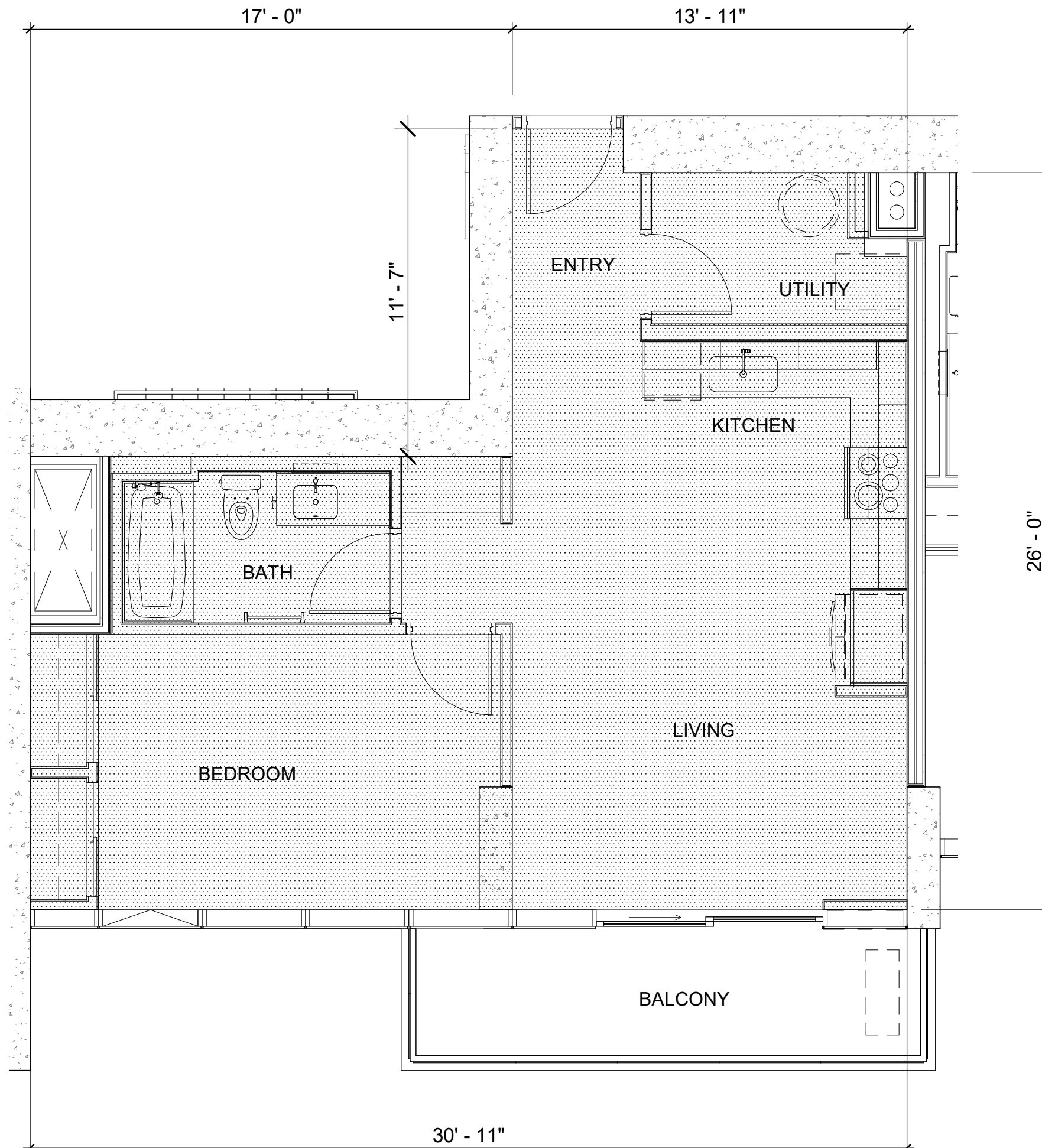
NOTE:
SHADED AREAS INDICATED
ON UNIT FLOOR PLANS ARE
THE AREAS MEASURED TO
DETERMINE THE CPR NET
LIVING AREA CALCULATIONS
NOTED ABOVE.



RYCROFT TOWER - KEY PLAN

0 2' 4' 6'
SCALE: 1/4" = 1'-0"

PLAN
NORTH



A3 RYCROFT TOWER UNIT-07R PLAN (4TH TO 44TH)

1/4" = 1'-0"

CPR-1.74

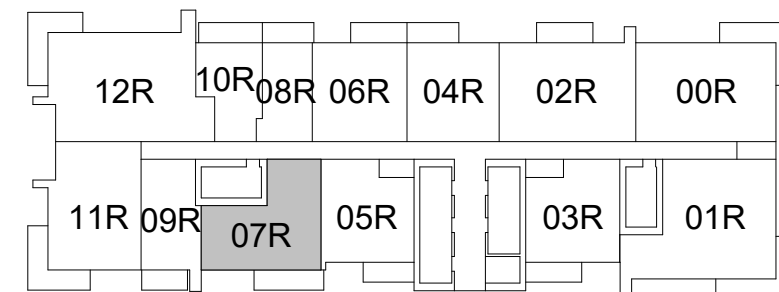
1 BR / 1 BA
407R, 507R, 607R ~ 4407R

CPR NET LIVING AREA CALCULATIONS

UNIT = 618 SF NET LIVING AREA
UNIT BALCONY = 92 SF

UNIT TOTAL NET AREA = 710 SF

NOTE:
SHADED AREAS INDICATED
ON UNIT FLOOR PLANS ARE
THE AREAS MEASURED TO
DETERMINE THE CPR NET
LIVING AREA CALCULATIONS
NOTED ABOVE.




RYCROFT TOWER - KEY PLAN

0 2' 4' 6'
SCALE: 1/4" = 1'-0"

PLAN
NORTH

THIS CONDOMINIUM MAP, WHICH INCLUDES THIS SHEET, IS INTENDED TO SHOW 1) A SITE PLAN FOR THE PROJECT DEPICTING THE LOCATION, LAYOUT, AND ACCESS TO A PUBLIC ROAD OF ALL BUILDINGS INCLUDED OR ANTICIPATED TO BE INCLUDED IN THE PROJECT, 2) ELEVATIONS AND FLOOR PLANS OF ALL BUILDINGS IN THE PROJECT, 3) THE LAYOUT, LOCATION, BOUNDARIES, UNIT NUMBERS, AND DIMENSIONS OF THE UNITS, AND 4) OTHER DETAIL WHICH IS SPECIFICALLY REQUIRED TO BE SHOWN UNDER SECTION 514B-33 OF THE HAWAII REVISED STATUTES. THIS CONDOMINIUM MAP IS NOT INTENDED AND SHALL NOT BE INTERPRETED AS CREATING ANY OBLIGATION TO CONSTRUCT OR INSTALL ANY IMPROVEMENTS, AMENITIES OR FACILITIES AS MAY BE DEPICTED HEREIN, AND NO PERSON MAY RELY IN ANY WAY ON ANY OTHER DETAIL OR OTHER MATTER DEPICTED HEREON. THE CONDOMINIUM MAP SHALL NOT BE DEEMED TO CONTAIN ANY REPRESENTATION OR WARRANTY WHATSOEVER.

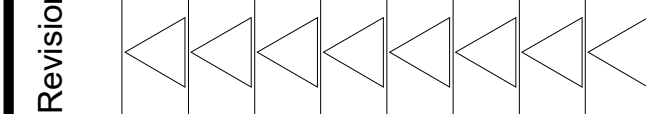


Signature

Expiration Date of the License

This work was prepared by me
or under my supervision and
construction of this project will
be under my observation.

Revision Number/ Description



Project Name

Drawing Title
RYCROFT TOWER UNIT 06R AND 07R
FLOOR PLANS

Project Number	Date
19033	FEB 2024
Drawn DPI	Checked JW
	Designed VI

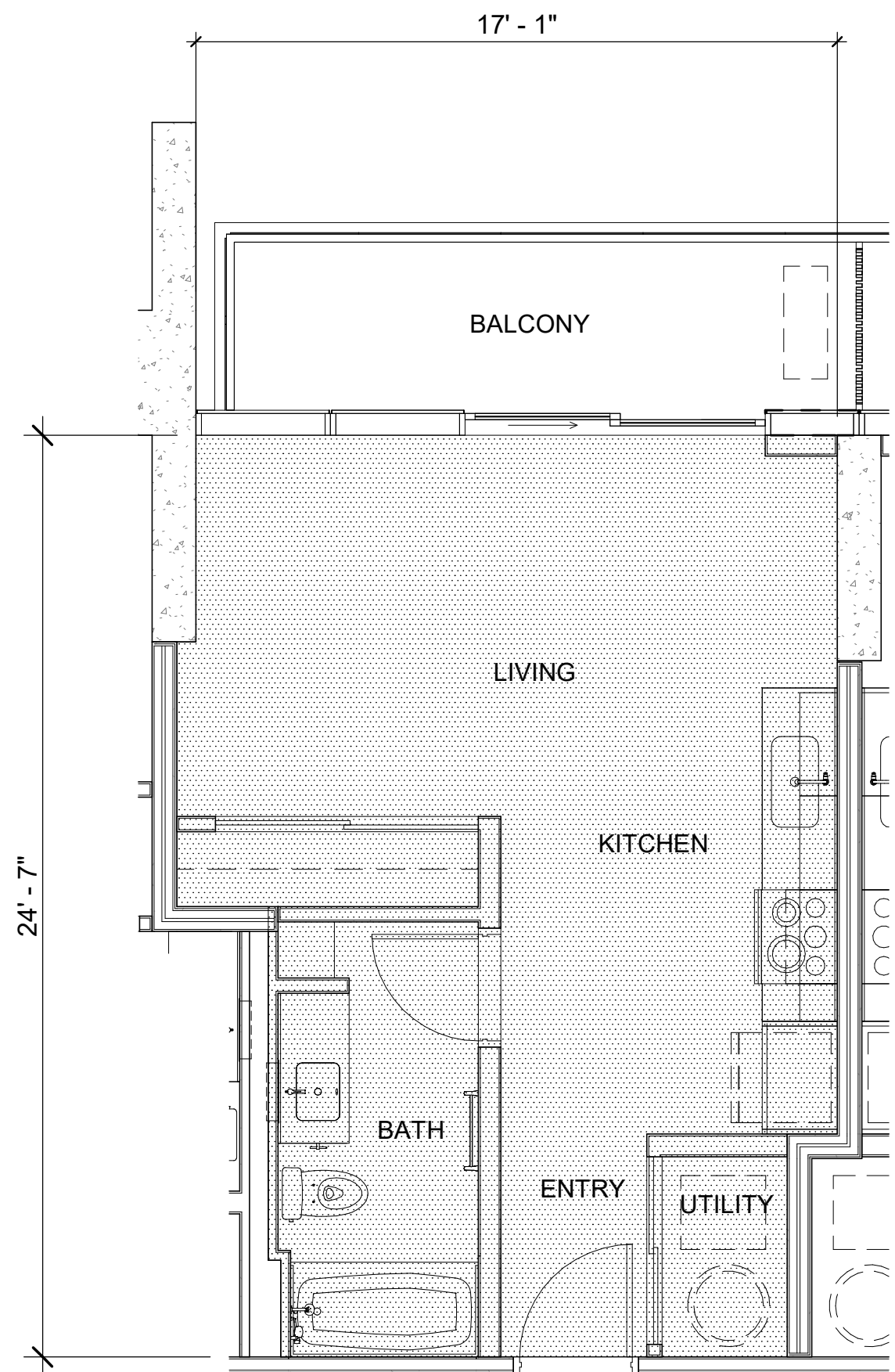
Drawing Number
CPR-1.74
Sheet No. ____ of ____ 0

D

C

B

A



A1 RYCROFT TOWER UNIT-10R PLAN (4TH TO 24TH)
1/4" = 1'-0"

CPR-1.76

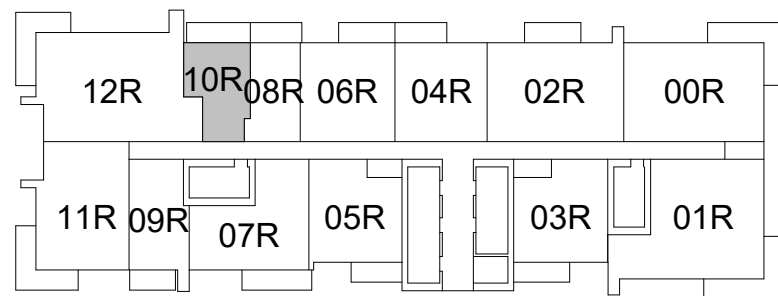
STUDIO (0 BR / 1 BA)
410R, 510R, 610R ~ 2410R

CPR NET LIVING AREA CALCULATIONS

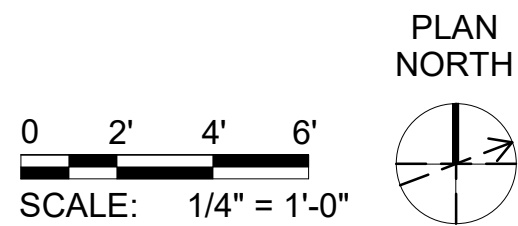
UNIT = 391 SF NET LIVING AREA
UNIT BALCONY = 86 SF

UNIT TOTAL NET AREA = 477 SF

NOTE:
SHADED AREAS INDICATED
ON UNIT FLOOR PLANS ARE
THE AREAS MEASURED TO
DETERMINE THE CPR NET
LIVING AREA CALCULATIONS
NOTED ABOVE.



RYCROFT TOWER - KEY PLAN



A3 RYCROFT TOWER UNIT-11R PLAN (4TH TO 24TH)
1/4" = 1'-0"

CPR-1.76

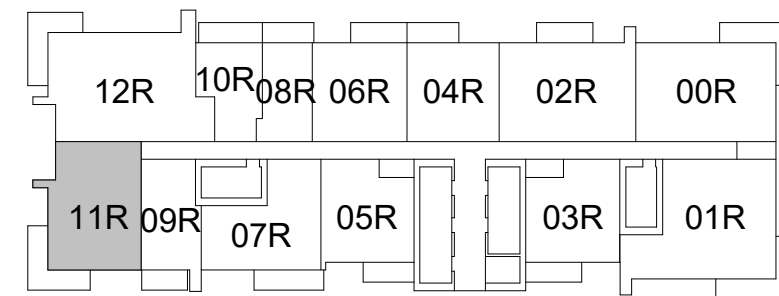
1 BR / 1 BA
411R, 511R, 611R ~ 2411R

CPR NET LIVING AREA CALCULATIONS

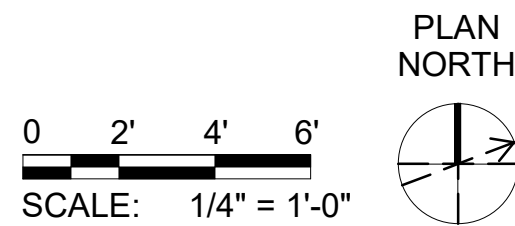
UNIT = 751 SF NET LIVING AREA
UNIT BALCONY = 164 SF

UNIT TOTAL NET AREA = 915 SF


NOTE:
SHADED AREAS INDICATED
ON UNIT FLOOR PLANS ARE
THE AREAS MEASURED TO
DETERMINE THE CPR NET
LIVING AREA CALCULATIONS
NOTED ABOVE.



RYCROFT TOWER - KEY PLAN



THIS CONDOMINIUM MAP, WHICH INCLUDES THIS SHEET, IS INTENDED TO SHOW 1) A SITE PLAN FOR THE PROJECT DEPICTING THE LOCATION, LAYOUT, AND ACCESS TO A PUBLIC ROAD OF ALL BUILDINGS INCLUDED OR ANTICIPATED TO BE INCLUDED IN THE PROJECT, 2) ELEVATIONS AND FLOOR PLANS OF ALL BUILDINGS IN THE PROJECT, 3) THE LAYOUT, LOCATION, BOUNDARIES, UNIT NUMBERS, AND DIMENSIONS OF THE UNITS, AND 4) OTHER DETAIL WHICH IS SPECIFICALLY REQUIRED TO BE SHOWN UNDER SECTION 514B-33 OF THE HAWAII REVISED STATUTES. THIS CONDOMINIUM MAP IS NOT INTENDED AND SHALL NOT BE INTERPRETED AS CREATING ANY OBLIGATION TO CONSTRUCT OR INSTALL ANY IMPROVEMENTS, AMENITIES OR FACILITIES AS MAY BE DEPICTED HEREIN, AND NO PERSON MAY RELY IN ANY WAY ON ANY OTHER DETAIL OR OTHER MATTER DEPICTED HEREON. THE CONDOMINIUM MAP SHALL NOT BE DEEMED TO CONTAIN ANY REPRESENTATION OR WARRANTY WHATSOEVER.

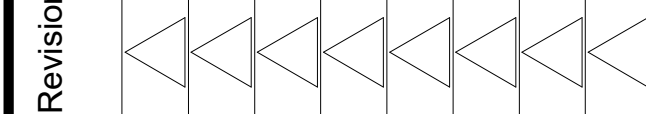


Signature

Expiration Date of the License

This work was prepared by me
or under my supervision and
construction of this project will
be under my observation.

Revision Number/ Description



Project Name

Drawing Title
RYCROFT TOWER UNIT 10R AND 11R
FLOOR PLANS

Project Number	Date
19033	FEB 2024
Drawn DPI	Checked JW Designed VI

Drawing Number
CPR-1.76
Sheet No. ____ of ____ 0


THE PARK
ON KE'EAUMOKU
1515 LIONA STREET, HONOLULU HAWAII 96814
915 KE'EAUMOKU STREET, HONOLULU HAWAII 96814
1500 RYCROFT STREET, HONOLULU HAWAII 96814
TMK: (1) 2-3-018:052



0 2' 4' 6'

SCALE: 1/4" = 1'-0"

PLAN NORTH




A3 RYCROFT TOWER UNIT-14R PLAN (25TH TO 44TH)
1/4" = 1'-0" CPR-1.77

0 2' 4' 6'

SCALE: $1/4" = 1'-0"$

PLAN NORTH

[illegible]



**Design
Partners
Incorporated**

Architecture Planning Interiors

Signature _____

Expiration Date of the License _____

This work was prepared by me or under my supervision and construction of this project will be under my observation.




PLAN
NORTH

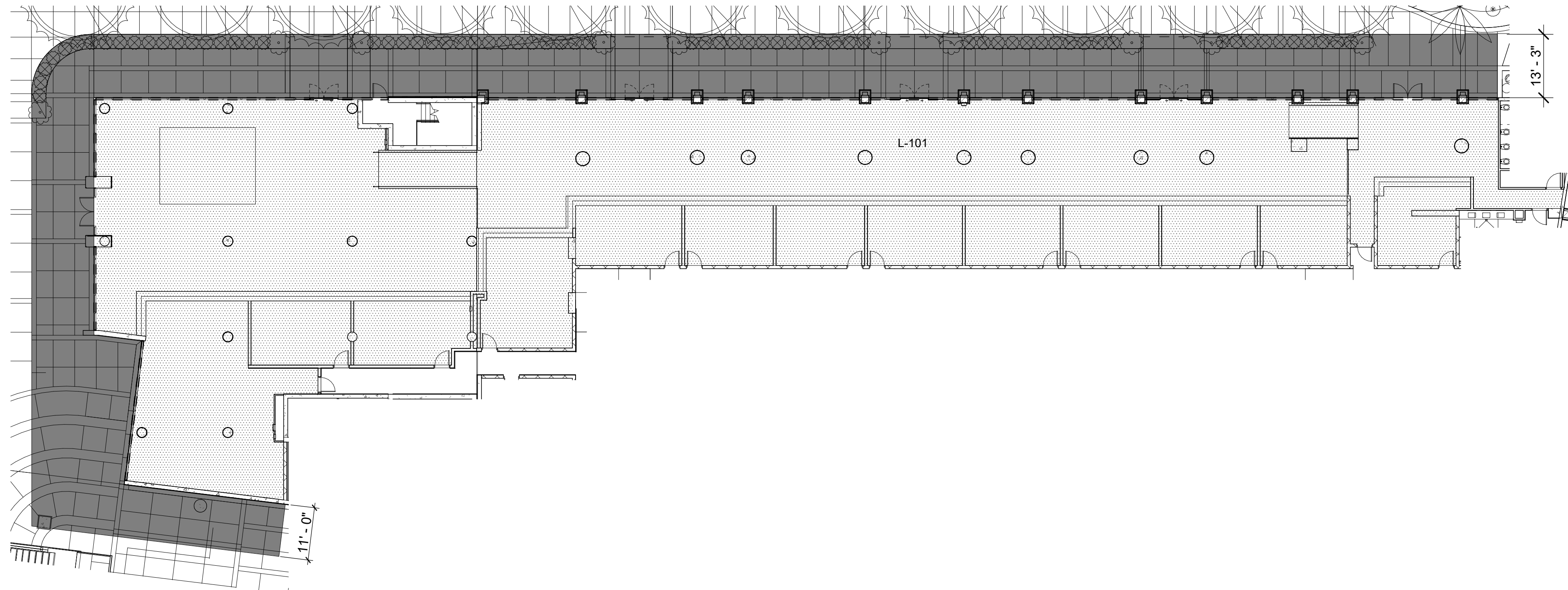


Sheet No. of 0

This work was prepared by me under my supervision and instruction of this project will be under my observation.

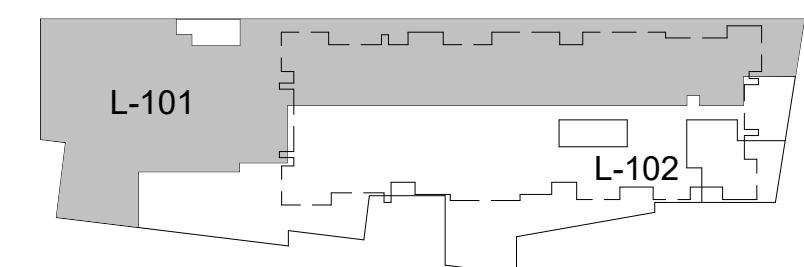
 SHADED AREAS INDICATED ON UNIT FLOOR PLANS ARE THE AREAS MEASURED TO DETERMINE THE CPR NET LIVING AREA CALCULATIONS NOTED ABOVE.

CPR-1.80



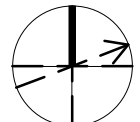
CPR-1.80

NOTE:
SHADED AREAS INDICATED
ON UNIT FLOOR PLANS ARE
THE AREAS MEASURED TO
DETERMINE THE CPR NET
LIVING AREA CALCULATIONS
NOTED ABOVE.



0 2' 4' 8'

SCALE: 1/8" = 1'-0"



Sheet No. of 0

ct Name

 THE PARK

ON KE'EAUMOKU

1515 LIONA STREET, HONOLULU HAWAII 96814
915 KE'EAUMOKU STREET, HONOLULU HAWAII 96814
1500 RYCROFT STREET, HONOLULU HAWAII 96814

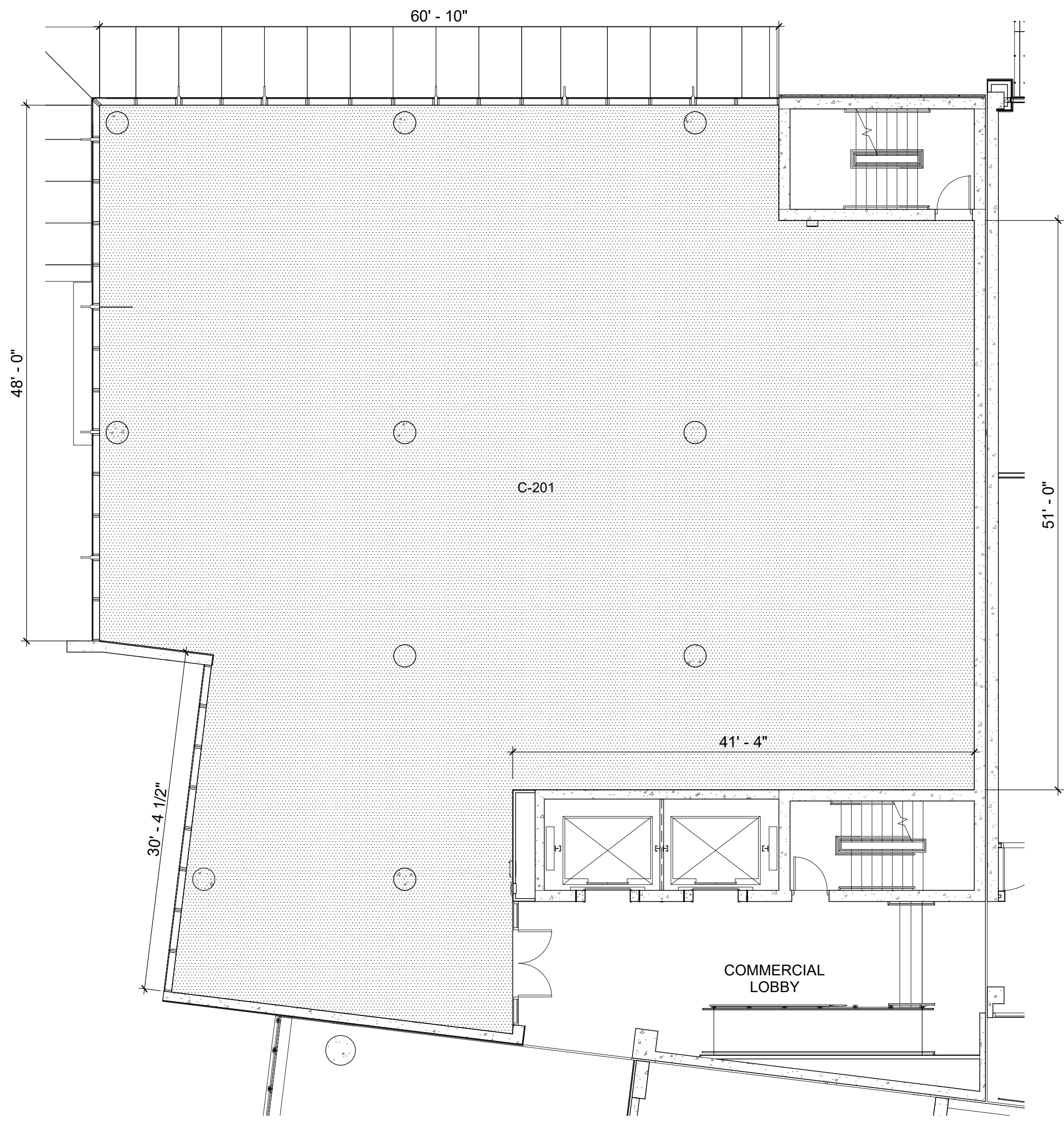
TMK: (1) 2-3-018:052

D

C

B

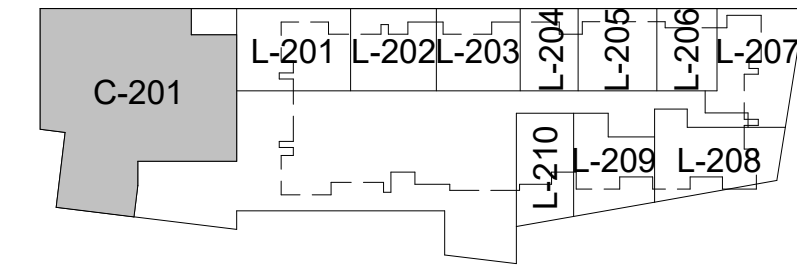
A



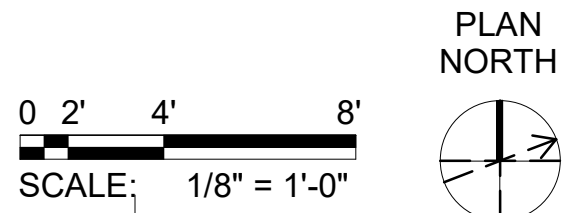
A1 COMMERCIAL TOWER 2ND FLOOR COMMERCIAL UNIT - C-201 FLOOR PLAN
1/8" = 1'-0" CPR-1.81

CPR NET LIVING AREA CALCULATIONS
COMMERCIAL UNIT TYPE NET LIVING AREA = 5,095 SF

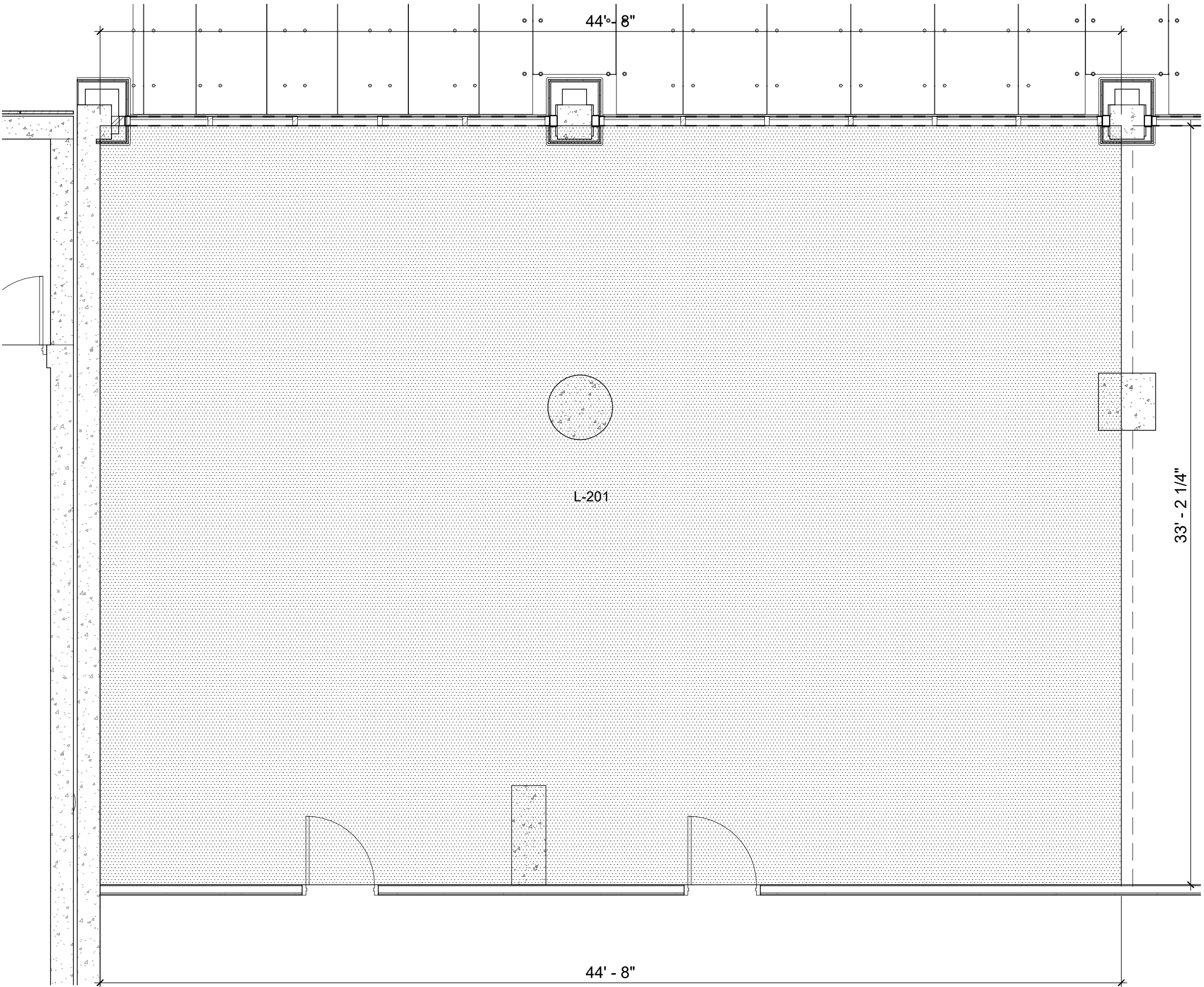
NOTE:
SHADED AREAS INDICATED
ON UNIT FLOOR PLANS ARE
THE AREAS MEASURED TO
DETERMINE THE CPR NET
LIVING AREA CALCULATIONS
NOTED ABOVE.



LIONA TOWER & COMMERCIAL TOWER - KEY PLAN



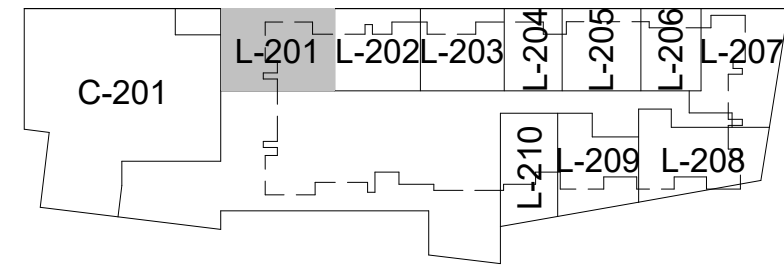
THIS CONDOMINIUM MAP, WHICH INCLUDES THIS SHEET, IS INTENDED TO SHOW 1) A SITE PLAN FOR THE PROJECT DEPICTING THE LOCATION, LAYOUT, AND ACCESS TO A PUBLIC ROAD OF ALL BUILDINGS INCLUDED OR ANTICIPATED TO BE INCLUDED IN THE PROJECT, 2) ELEVATIONS AND FLOOR PLANS OF ALL BUILDINGS IN THE PROJECT, 3) THE LAYOUT, LOCATION, BOUNDARIES, UNIT NUMBERS, AND DIMENSIONS OF THE UNITS, AND 4) OTHER DETAIL WHICH IS SPECIFICALLY REQUIRED TO BE SHOWN UNDER SECTION 514B-33 OF THE HAWAII REVISED STATUTES. THIS CONDOMINIUM MAP IS NOT INTENDED AND SHALL NOT BE INTERPRETED AS CREATING ANY OBLIGATION TO CONSTRUCT OR INSTALL ANY IMPROVEMENTS, AMENITIES OR FACILITIES AS MAY BE DEPICTED HEREIN, AND NO PERSON MAY RELY IN ANY WAY ON ANY OTHER DETAIL OR OTHER MATTER DEPICTED HEREON. THE CONDOMINIUM MAP SHALL NOT BE DEEMED TO CONTAIN ANY REPRESENTATION OR WARRANTY WHATSOEVER.



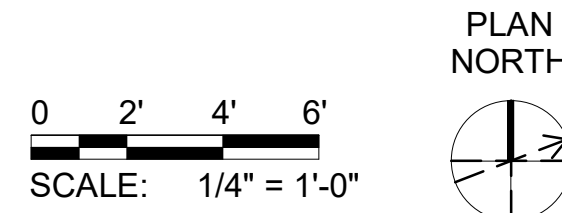
A3 LIONA TOWER 2ND FLOOR COMMERCIAL UNIT - L-201 FLOOR PLAN
1/4" = 1'-0" CPR-1.81

CPR NET LIVING AREA CALCULATIONS
COMMERCIAL UNIT TYPE NET LIVING AREA = 1,482 SF

NOTE:
SHADED AREAS INDICATED
ON UNIT FLOOR PLANS ARE
THE AREAS MEASURED TO
DETERMINE THE CPR NET
LIVING AREA CALCULATIONS
NOTED ABOVE.



LIONA TOWER & COMMERCIAL TOWER - KEY PLAN





Design Partners Incorporated
Architecture Planning Interiors

Signature

Expiration Date of the License

This work was prepared by me or under my supervision and construction of this project will be under my observation.

Revision Number/ Description



THE PARK
ON KE'EAUMOKU
1515 LIONA STREET, HONOLULU HAWAII 96814
915 KE'EAUMOKU STREET, HONOLULU HAWAII 96814
1500 RYCROFT STREET, HONOLULU HAWAII 96814
TMK: (1) 2-3-018:052

Project Name

LIONA TOWER AND COMMERCIAL TOWER 2ND FLOOR COMMERCIAL UNIT C-201 AND L-201 FLOOR PLANS

Drawing Title

Project Number 19033 Date FEB 2024

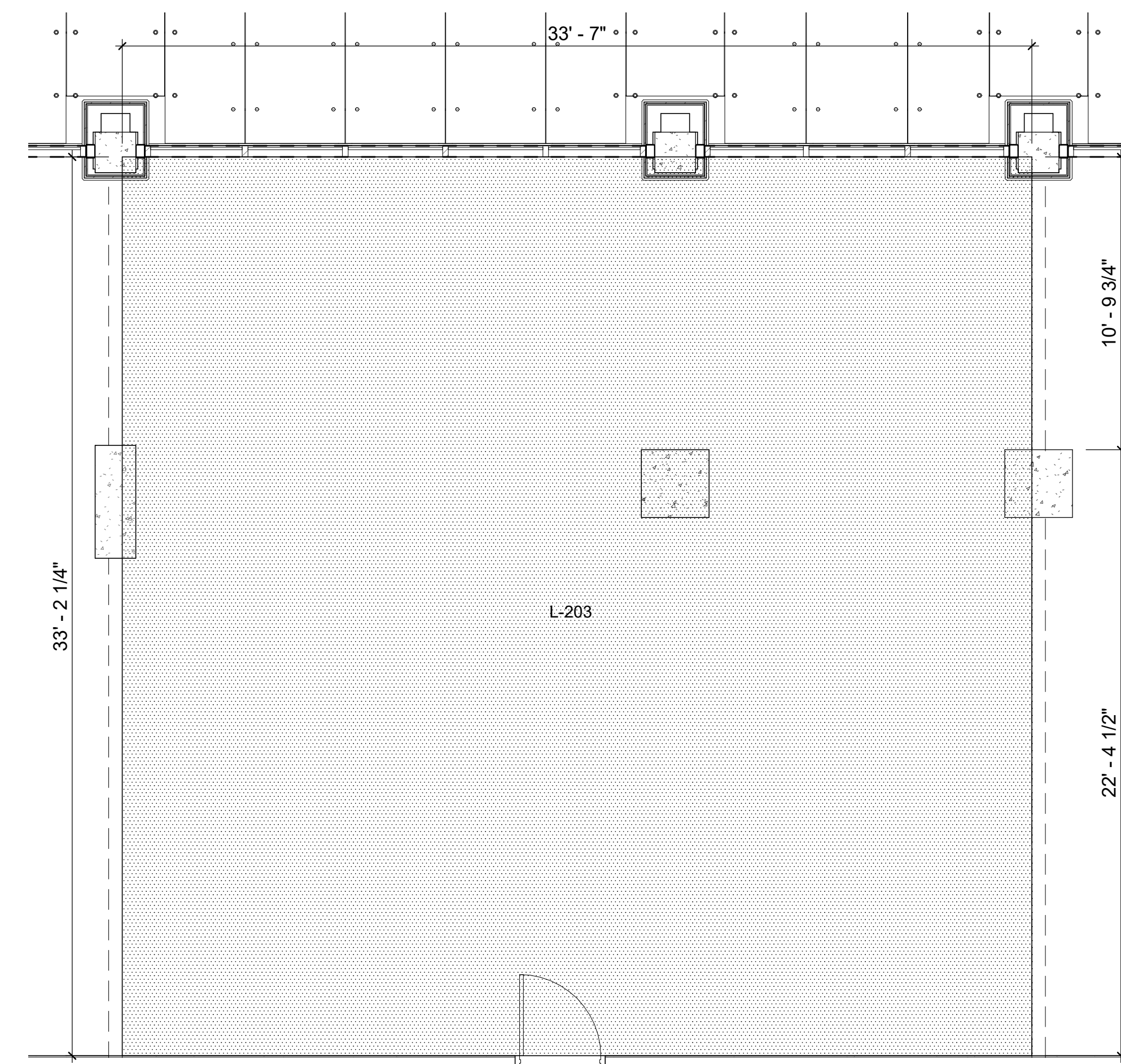
Drawn DPI Checked JW Designed VI

Drawing Number

CPR-1.81

Sheet No. of 0

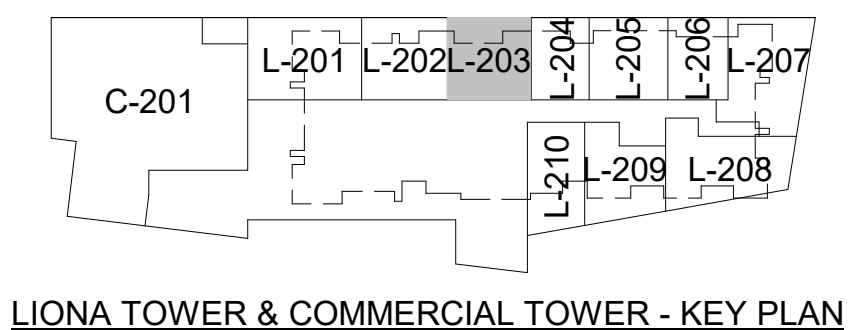
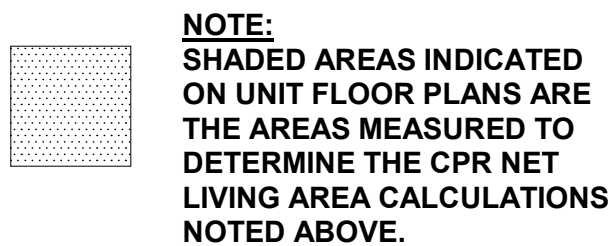
A



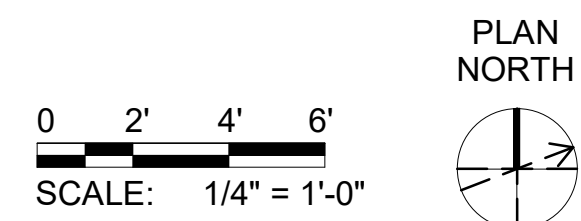
(A3) LIONA TOWER 2ND FLOOR COMMERCIAL UNIT - L-203 FLOOR PLAN
1/4" = 1'-0" CPR-1.82

CPR NET LIVING AREA CALCULATIONS

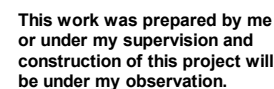
COMMERCIAL UNIT TYPE NET LIVING AREA = 1,115 SF



LIONA TOWER & COMMERCIAL TOWER - KEY PLAN



THIS CONDOMINIUM MAP, WHICH INCLUDES THIS SHEET, IS INTENDED TO SHOW 1) A SITE PLAN FOR THE PROJECT DEPICTING THE LOCATION, LAYOUT, AND ACCESS TO A PUBLIC ROAD OF ALL BUILDINGS INCLUDED OR ANTICIPATED TO BE INCLUDED IN THE PROJECT, 2) ELEVATIONS AND FLOOR PLANS OF ALL BUILDINGS IN THE PROJECT, 3) THE LAYOUT, LOCATION, BOUNDARIES, UNIT NUMBERS, AND DIMENSIONS OF THE UNITS, AND 4) OTHER DETAIL WHICH IS SPECIFICALLY REQUIRED TO BE SHOWN UNDER SECTION 514B-33 OF THE HAWAII REVISED STATUTES. THIS CONDOMINIUM MAP IS NOT INTENDED AND SHALL NOT BE INTERPRETED AS CREATING ANY OBLIGATION TO CONSTRUCT OR INSTALL ANY IMPROVEMENTS, AMENITIES OR FACILITIES AS MAY BE DEPICTED HEREIN, AND NO PERSON MAY RELY IN ANY WAY ON ANY OTHER DETAIL OR OTHER MATTER DEPICTED HEREON. THE CONDOMINIUM MAP SHALL NOT BE DEEMED TO CONTAIN ANY REPRESENTATION OR WARRANTY WHATSOEVER.

[illegible]

Project Name



ON KE`EAUMOKU

1515 LIONA STREET, HONOLULU HAWAII 96814
915 KEEAUMOKU STREET, HONOLULU HAWAII 96814
1500 RYCROFT STREET, HONOLULU HAWAII 96814

TMK: (1) 2-3-018:052

Drawing Title

LIONA TOWER 2ND FLOOR
COMMERCIAL UNIT L-202 AND L-203
FLOOR PLANS

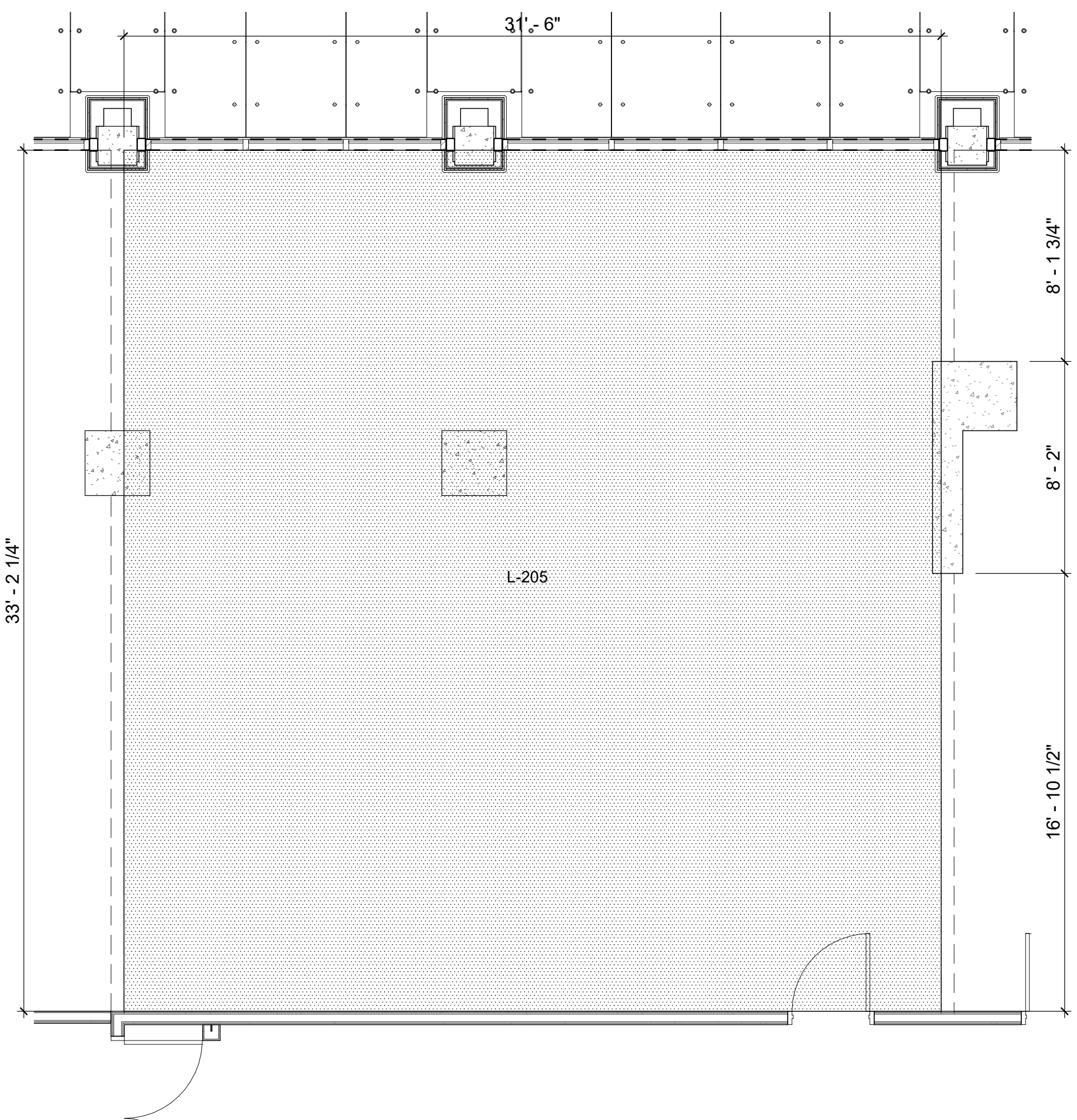
Project Number 19033		Date FEB 2024
Drawn DPI	Checked JW	Designed VI

Drawing Number

CPR-1.82

Sheet No. of 0

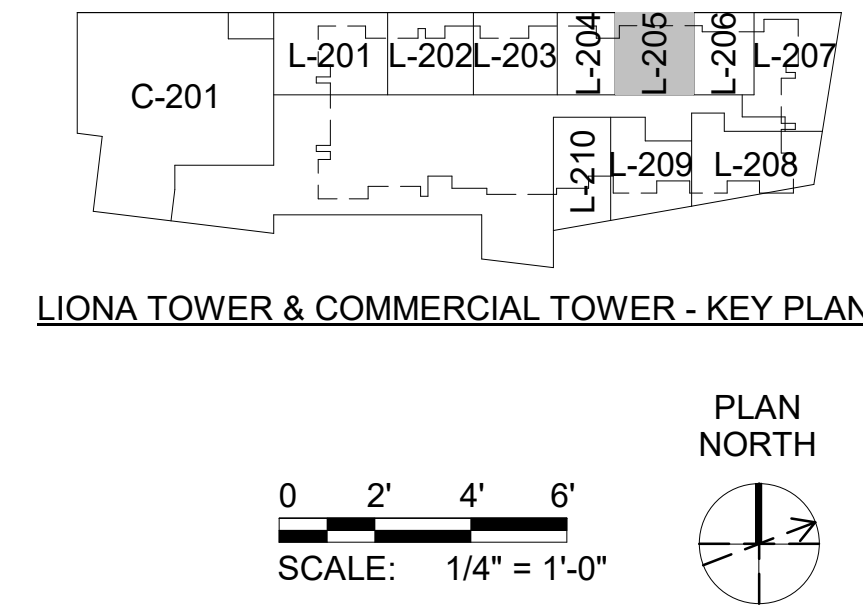
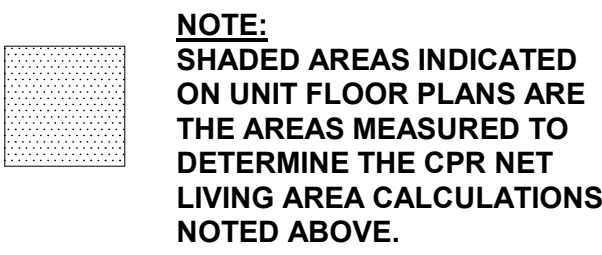
A



A3 LIONA TOWER 2ND FLOOR COMMERCIAL UNIT - L-205 FLOOR PLAN

CPR NET LIVING AREA CALCULATIONS

COMMERCIAL UNIT TYPE NET LIVING AREA = 1,045 SF



THIS CONDOMINIUM MAP, WHICH INCLUDES THIS SHEET, IS INTENDED TO SHOW 1) A SITE PLAN FOR THE PROJECT DEPICTING THE LOCATION, LAYOUT, AND ACCESS TO A PUBLIC ROAD OF ALL BUILDINGS INCLUDED OR ANTICIPATED TO BE INCLUDED IN THE PROJECT, 2) ELEVATIONS AND FLOOR PLANS OF ALL BUILDINGS IN THE PROJECT, 3) THE LAYOUT, LOCATION, BOUNDARIES, UNIT NUMBERS, AND DIMENSIONS OF THE UNITS, AND 4) OTHER DETAIL WHICH IS SPECIFICALLY REQUIRED TO BE SHOWN UNDER SECTION 514B-33 OF THE HAWAII REVISED STATUTES. THIS CONDOMINIUM MAP IS NOT INTENDED AND SHALL NOT BE INTERPRETED AS CREATING ANY OBLIGATION TO CONSTRUCT OR INSTALL ANY IMPROVEMENTS, AMENITIES OR FACILITIES AS MAY BE DEPICTED HEREIN, AND NO PERSON MAY RELY IN ANY WAY ON ANY OTHER DETAIL OR OTHER MATTER DEPICTED HEREON. THE CONDOMINIUM MAP SHALL NOT BE DEEMED TO CONTAIN ANY REPRESENTATION OR WARRANTY WHATSOEVER.



Project Name

Drawing Title
LIONA TOWER 2ND FLOOR
COMMERCIAL UNIT L-204 AND L-205
FLOOR PLANS

Project Number 19033		Date FEB 2024
Drawn DPI	Checked JW	Designed VI

Drawing Number

CPR-1.83

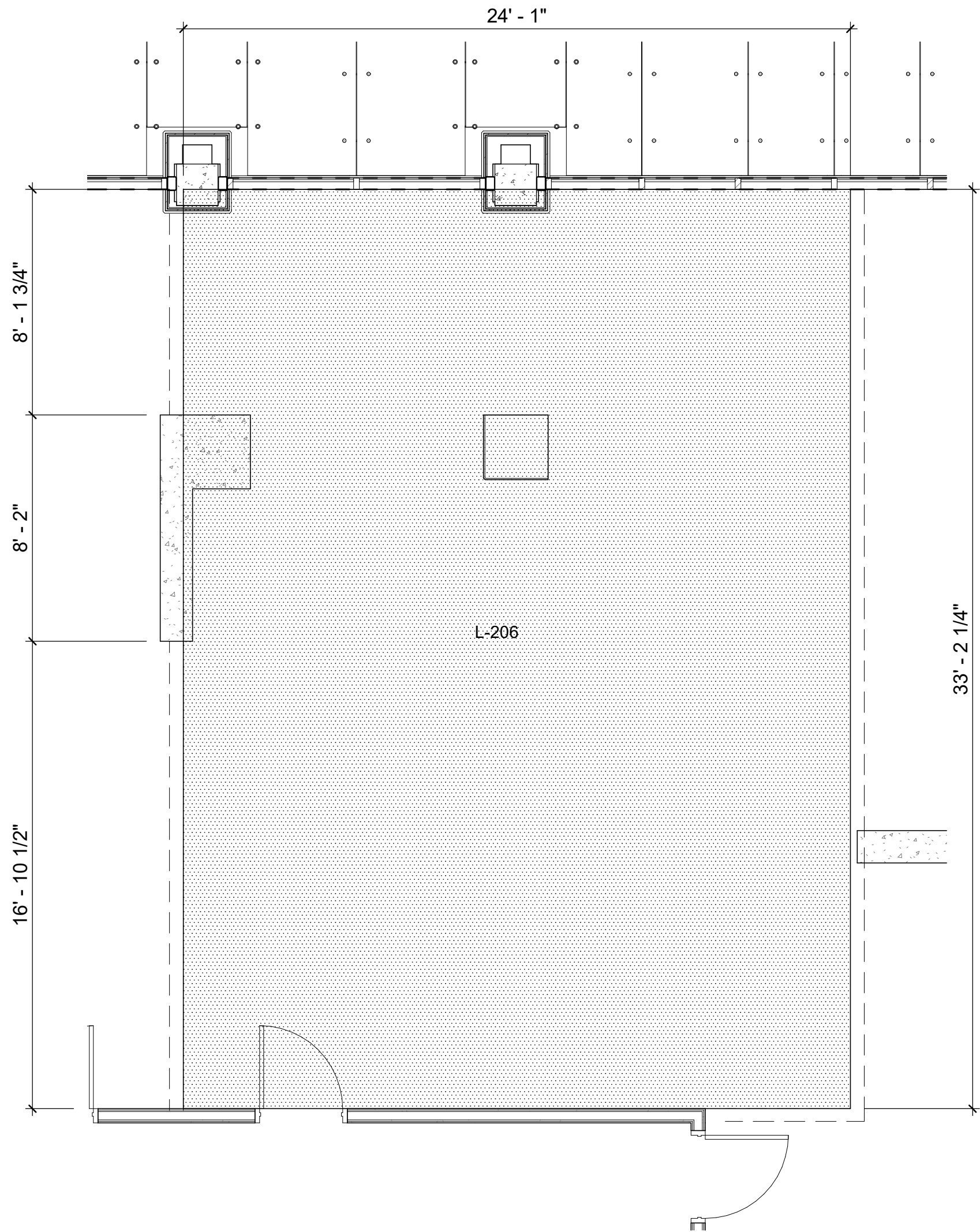
Sheet No. of 0

D

C

B

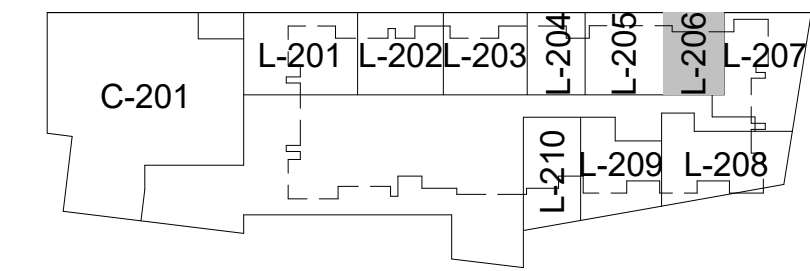
A



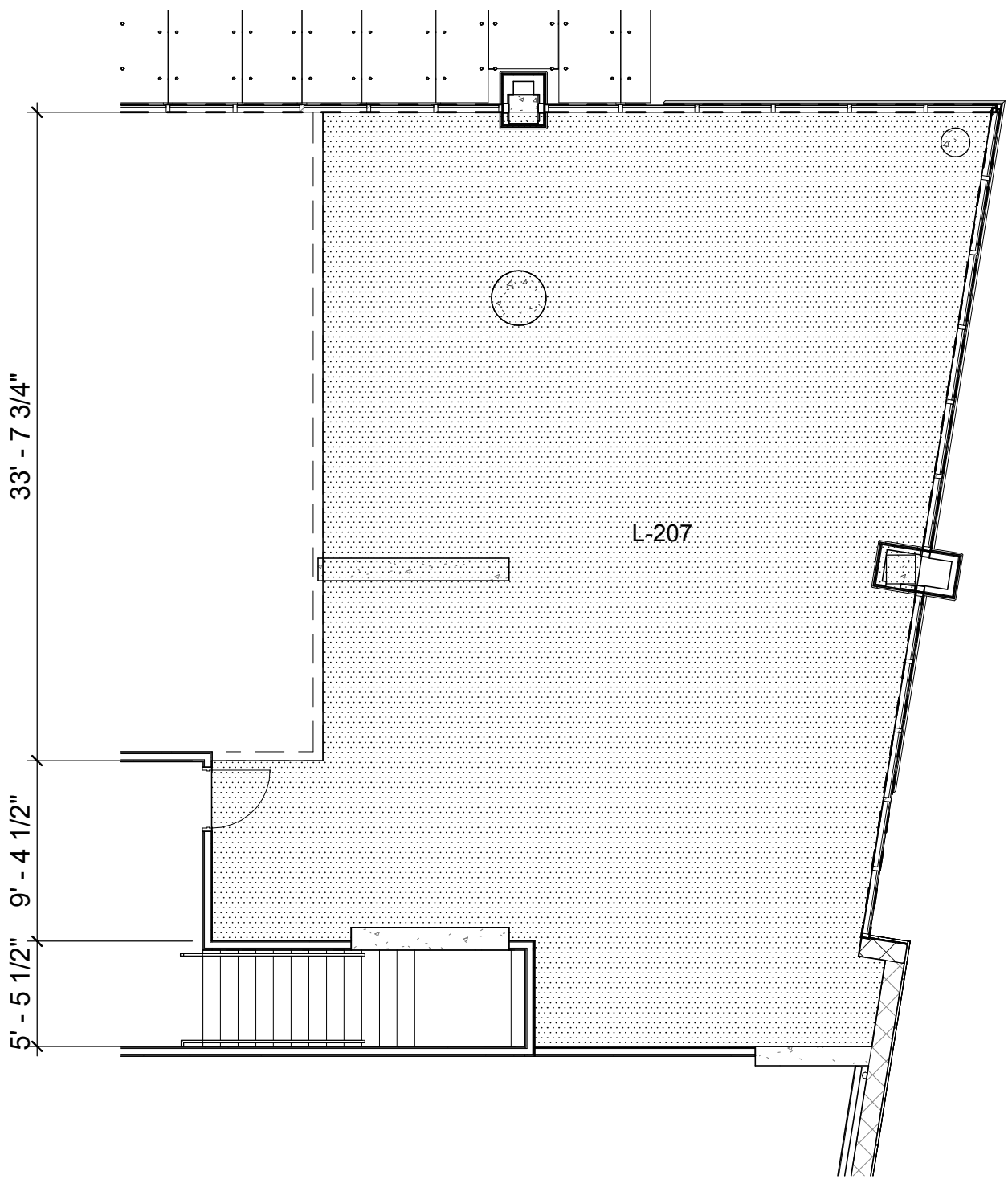
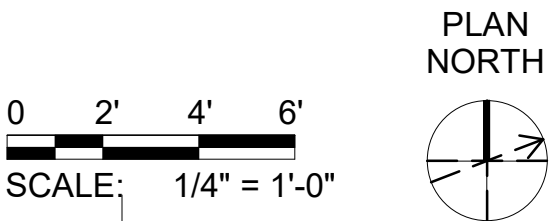
A1 LIONA TOWER 2ND FLOOR COMMERCIAL UNIT - L-206 FLOOR PLAN
1/4" = 1'-0" CPR-1.84

CPR NET LIVING AREA CALCULATIONS
COMMERCIAL UNIT TYPE NET LIVING AREA = 800 SF

NOTE:
SHADED AREAS INDICATED
ON UNIT FLOOR PLANS ARE
THE AREAS MEASURED TO
DETERMINE THE CPR NET
LIVING AREA CALCULATIONS
NOTED ABOVE.



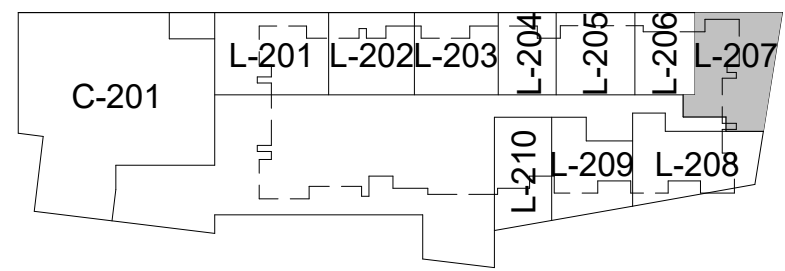
LIONA TOWER & COMMERCIAL TOWER - KEY PLAN



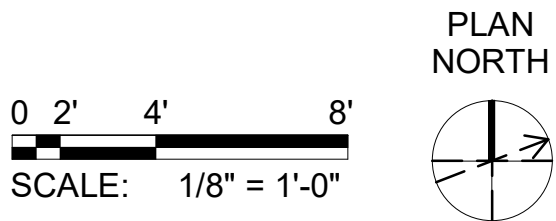
A3 LIONA TOWER 2ND FLOOR COMMERCIAL UNIT - L-207 FLOOR PLAN
1/8" = 1'-0" CPR-1.84

CPR NET LIVING AREA CALCULATIONS
COMMERCIAL UNIT TYPE NET LIVING AREA = 1,491 SF


NOTE:
SHADED AREAS INDICATED
ON UNIT FLOOR PLANS ARE
THE AREAS MEASURED TO
DETERMINE THE CPR NET
LIVING AREA CALCULATIONS
NOTED ABOVE.



LIONA TOWER & COMMERCIAL TOWER - KEY PLAN



THIS CONDOMINIUM MAP, WHICH INCLUDES THIS SHEET, IS INTENDED TO SHOW 1) A SITE PLAN FOR THE PROJECT DEPICTING THE LOCATION, LAYOUT, AND ACCESS TO A PUBLIC ROAD OF ALL BUILDINGS INCLUDED OR ANTICIPATED TO BE INCLUDED IN THE PROJECT, 2) ELEVATIONS AND FLOOR PLANS OF ALL BUILDINGS IN THE PROJECT, 3) THE LAYOUT, LOCATION, BOUNDARIES, UNIT NUMBERS, AND DIMENSIONS OF THE UNITS, AND 4) OTHER DETAIL WHICH IS SPECIFICALLY REQUIRED TO BE SHOWN UNDER SECTION 514B-33 OF THE HAWAII REVISED STATUTES. THIS CONDOMINIUM MAP IS NOT INTENDED AND SHALL NOT BE INTERPRETED AS CREATING ANY OBLIGATION TO CONSTRUCT OR INSTALL ANY IMPROVEMENTS, AMENITIES OR FACILITIES AS MAY BE DEPICTED HEREIN, AND NO PERSON MAY RELY IN ANY WAY ON ANY OTHER DETAIL OR OTHER MATTER DEPICTED HEREON. THE CONDOMINIUM MAP SHALL NOT BE DEEMED TO CONTAIN ANY REPRESENTATION OR WARRANTY WHATSOEVER.

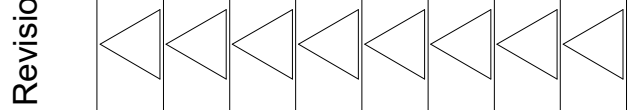


Signature

Expiration Date of the License

This work was prepared by me or under my supervision and construction of this project will be under my observation.

Revision Number/ Description



ON KE'EAUMOKU

1515 LIONA STREET, HONOLULU HAWAII 96814

915 KE'EAUMOKU STREET, HONOLULU HAWAII 96814

1500 RYCROFT STREET, HONOLULU HAWAII 96814

TMK: (1) 2-3-018:052

Project Name

Drawing Title
LIONA TOWER 2ND FLOOR
COMMERCIAL UNIT L-206 AND L-207
FLOOR PLANS

Project Number	Date
19033	FEB 2024
Drawn DPI	Checked JW
	Designed VI

Drawing Number

CPR-1.84

Sheet No. of 0



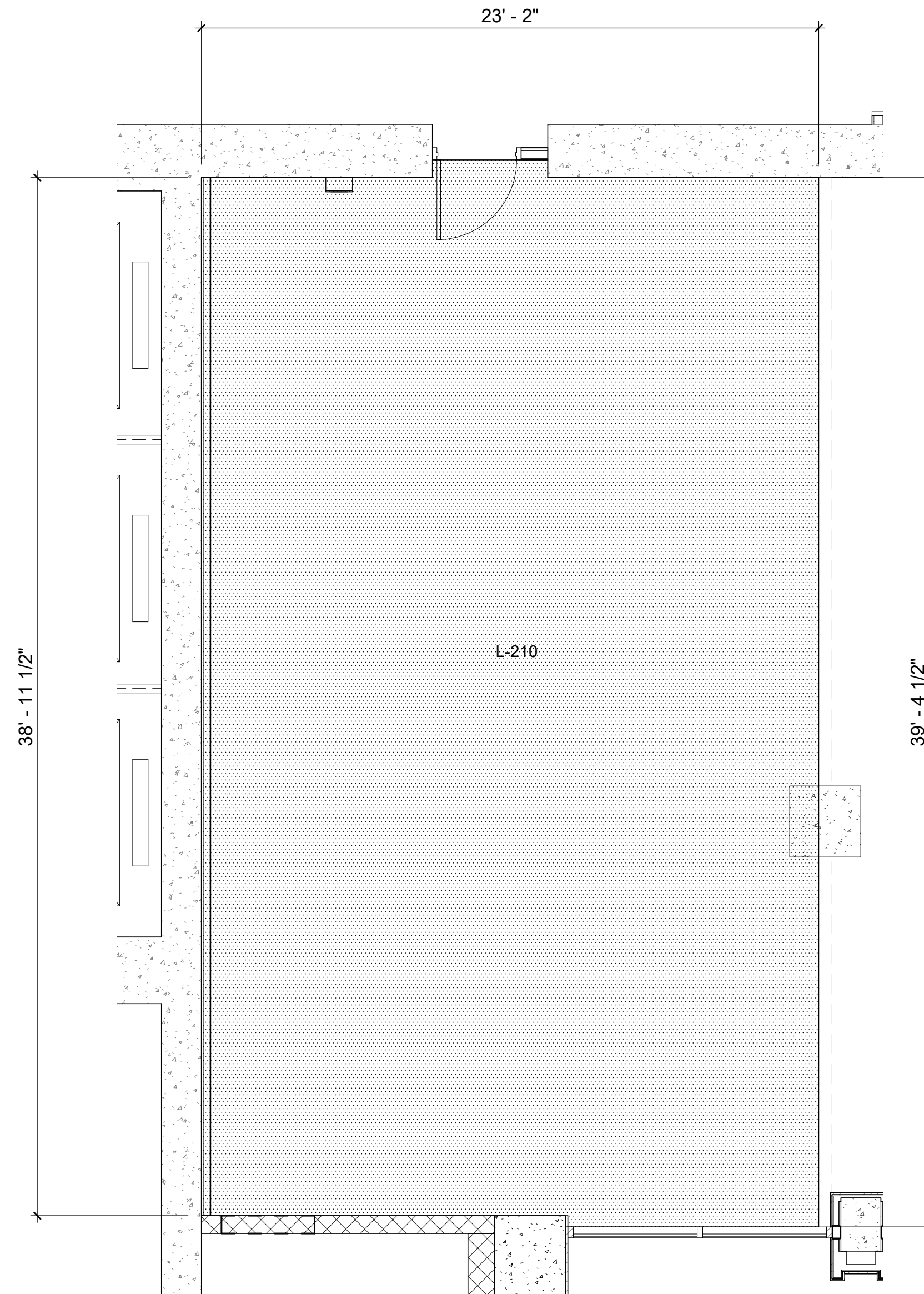
**Design
Partners
Incorporated**

Architecture Planning Interiors

Signature _____

Expiration Date of the License _____

This work was prepared by me or under my supervision and construction of this project will be under my observation.

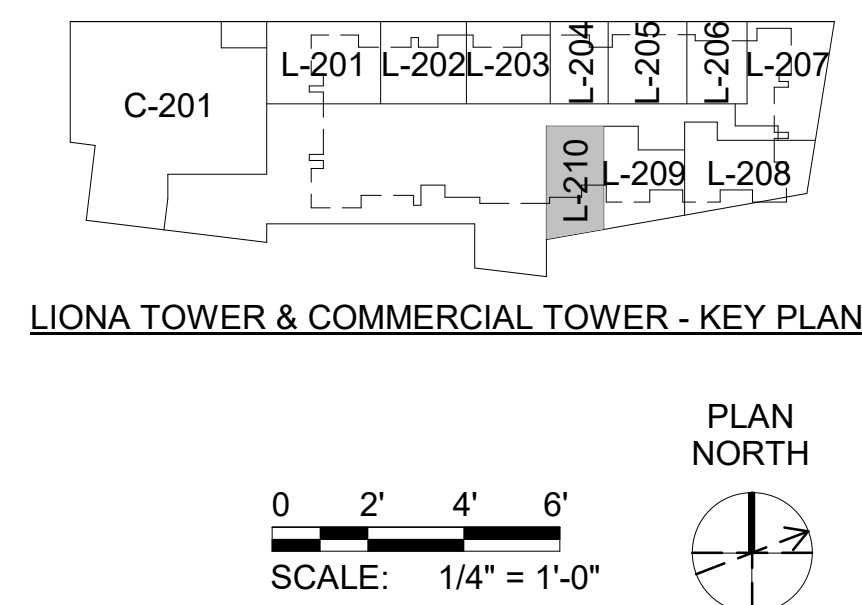


(A3) LIONA TOWER 2ND FLOOR COMMERCIAL UNIT - L-210 FLOOR PLAN
1/4" = 1'-0" CPR-1.86

CPR NET LIVING AREA CALCULATIONS

COMMERCIAL UNIT TYPE NET LIVING AREA = 913 SF

NOTE:
SHADED AREAS INDICATED
ON UNIT FLOOR PLANS ARE
THE AREAS MEASURED TO
DETERMINE THE CPR NET
LIVING AREA CALCULATIONS
NOTED ABOVE.




THE PARK

ON KE'EAUMOKU

1515 LIONA STREET, HONOLULU HAWAII 96814
 915 KE'EAUMOKU STREET, HONOLULU HAWAII 96814
 1500 RYCROFT STREET, HONOLULU HAWAII 96814

TMK: (1) 2-3-018-059

<p>Drawing Title</p> <p>LIONA TOWER 2ND FLOOR</p> <p>COMMERCIAL UNIT L-209 AND L-210</p> <p>FLOOR PLANS</p>		
<p>Project Number</p> <p style="text-align: center;">19033</p>	<p>Date</p> <p style="text-align: center;">FEB 2024</p>	
<p>Drawn</p> <p style="text-align: center;">DPI</p>	<p>Checked</p> <p style="text-align: center;">JW</p>	<p>Designed</p> <p style="text-align: center;">VI</p>
<p>Drawing Number</p> <p style="font-size: 48px; font-weight: bold; text-align: center;">CPR-1.86</p>		
<p>Sheet No. _____ of _____</p>		



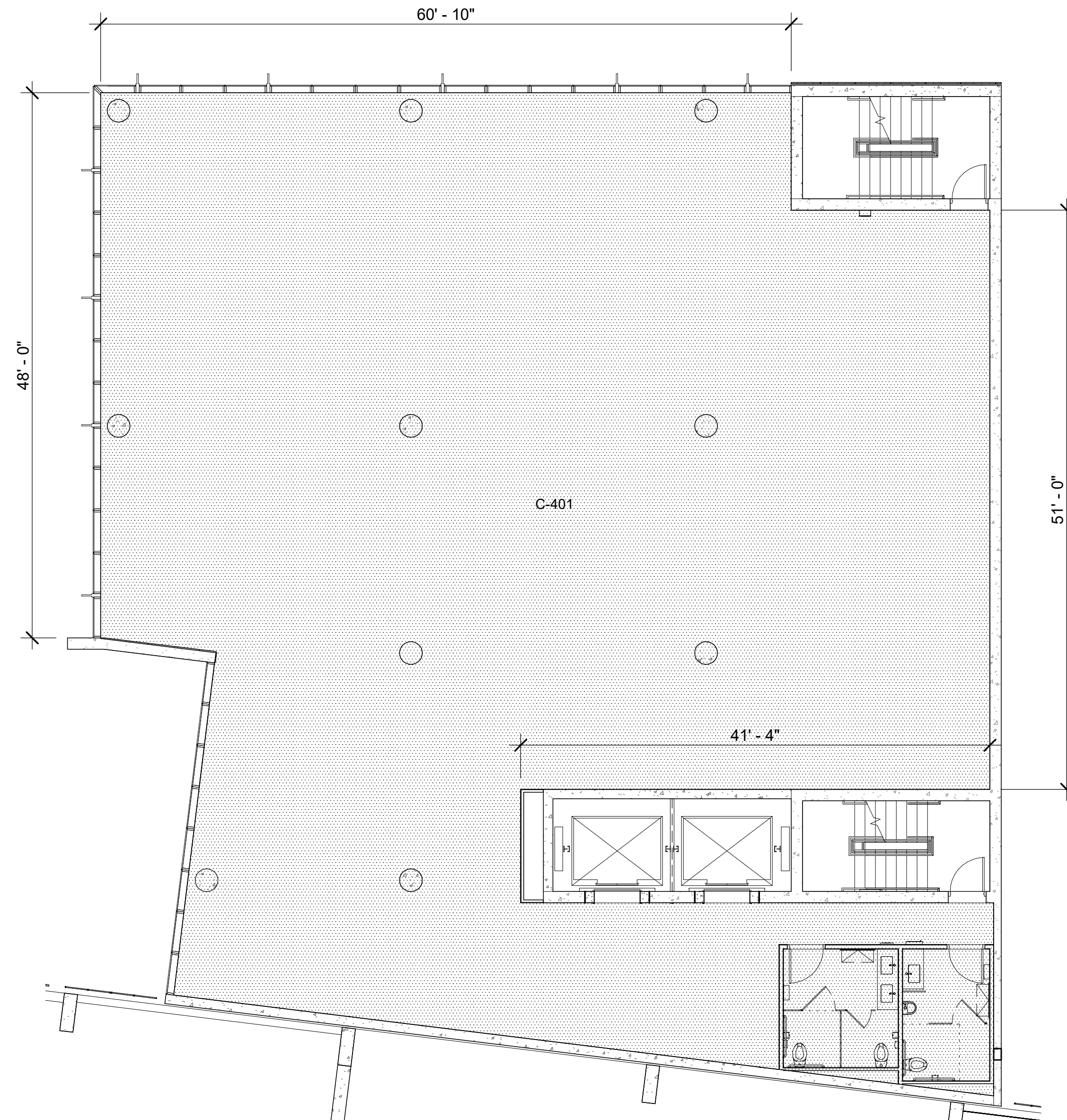
**Design
Partners
Incorporated**

Architecture Planning Interiors

Signature

Expiration Date of the License

This work was prepared by me
or under my supervision and
construction of this project will
be under my observation.

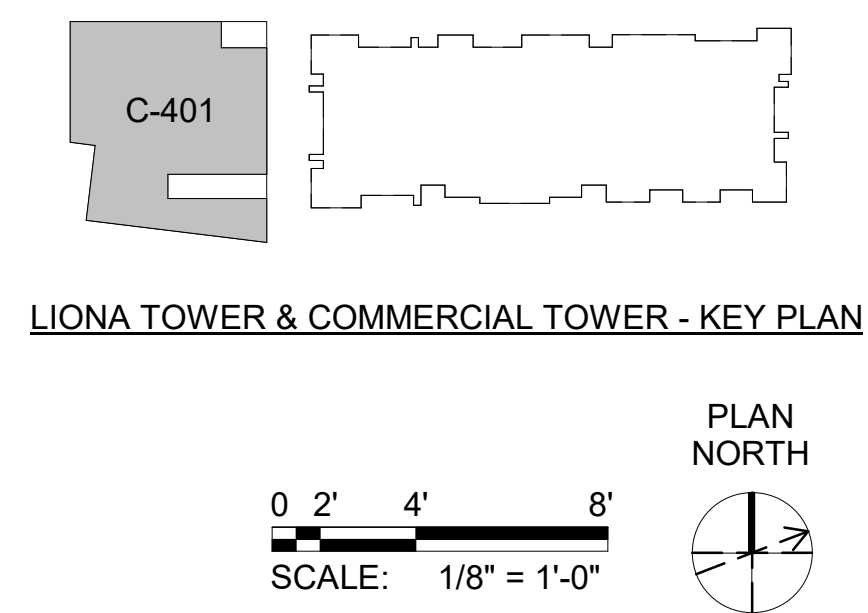



COMMERCIAL TOWER 4TH FLOOR COMMERCIAL UNIT - C-401 FLOOR PLAN

CPR NET LIVING AREA CALCULATIONS

COMMERCIAL UNIT TYPE NET LIVING AREA = 5,696 SF

NOTE:
SHADED AREAS INDICATED
ON UNIT FLOOR PLANS ARE
THE AREAS MEASURED TO
DETERMINE THE CPR NET
LIVING AREA CALCULATIONS
NOTED ABOVE.

[illegible]

THE PARK

ON KE'EAUMOKU
1515 LIONA STREET, HONOLULU HAWAII 96814
915 KEEAUMOKU STREET, HONOLULU HAWAII 96814
1500 RYCROFT STREET, HONOLULU HAWAII 96814
TMK: (1) 2-3-018:052

Project Name	151 915 KE 1500		
Drawing Title COMMERCIAL TOWER 3RD FLOOR COMMERCIAL UNIT C-301 AND 4TH FLOOR COMMERCIAL UNIT C-401 FLOOR PLANS			
Project Number		Date	
19033		FEB 2024	
Drawn DPI	Checked JW	Designed VI	
Drawing Number			
CPR-1.87			
Sheet No. _____ of _____ 0			



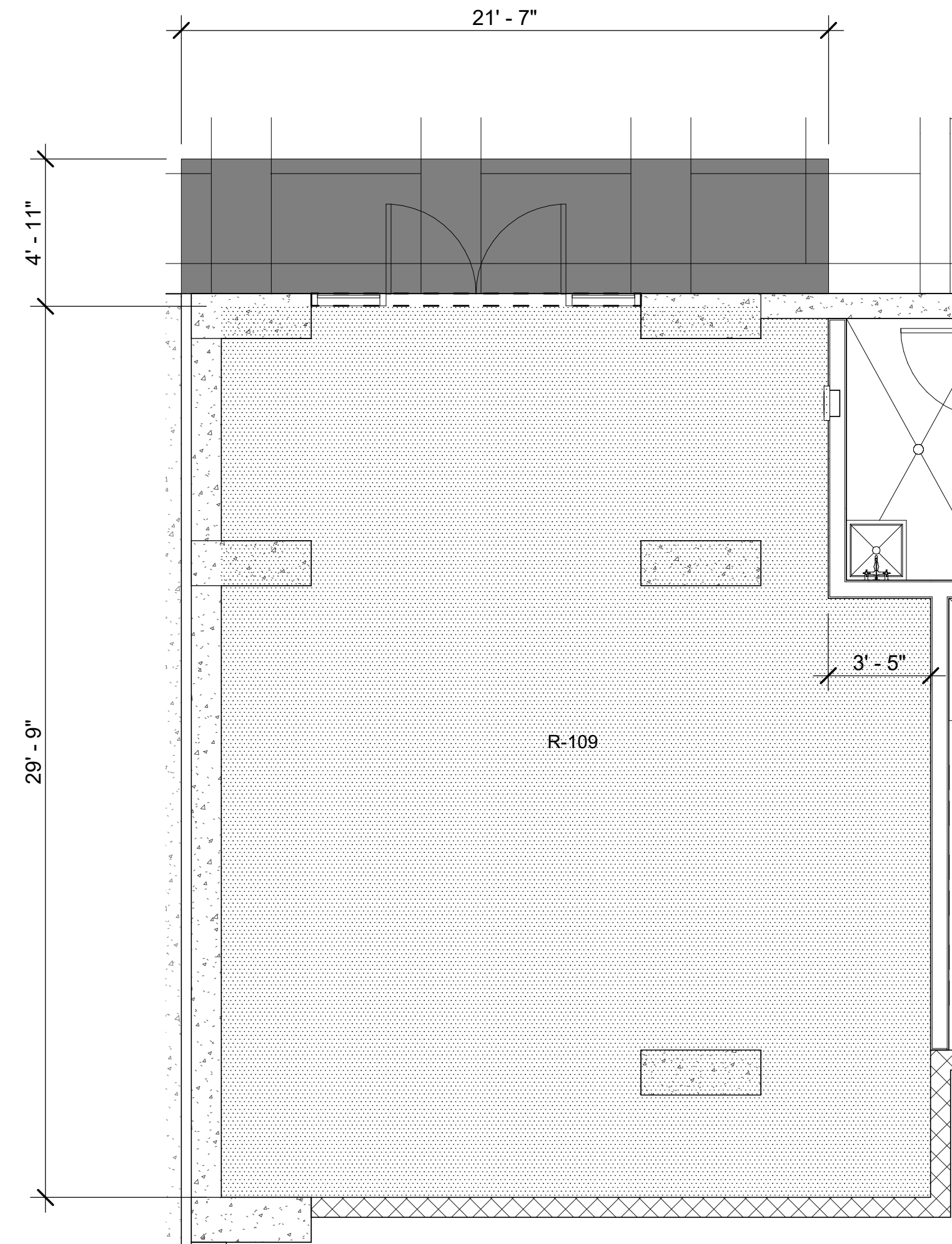
**Design
Partners
Incorporated**

Architecture Planning Interiors

Signature _____

Expiration Date of the License _____

This work was prepared by me or under my supervision and construction of this project will be under my observation.



(A3) PARKING STRUCTURE 1ST FLOOR COMM. UNIT - R-109 FLOOR PLAN
1/4" = 1'-0" CPR-1.88

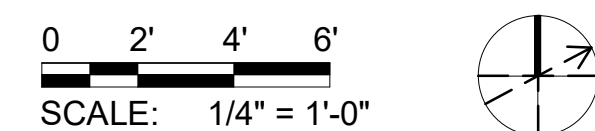
CPR NET LIVING AREA CALCULATIONS

COMMERCIAL UNIT R-109 NET LIVING AREA = 671 SF
COMMERCIAL UNIT R-109 APPURTENANT AREA = 97 SF

NOTE:
SHADED AREAS INDICATED
ON UNIT FLOOR PLANS ARE
THE AREAS MEASURED TO
DETERMINE THE CPR NET
LIVING AREA CALCULATIONS
NOTED ABOVE.



PARKING STRUCTURE - KEY PLAN



ct Name

 THE PARK

ON KE'EAUMOKU

1515 LIONA STREET, HONOLULU HAWAII 96814
915 KEEAUMOKU STREET, HONOLULU HAWAII 96814
1500 RYCKROFT STREET, HONOLULU HAWAII 96814

TMK: (1) 2-3-018:052

Project Number 19033		Date FEB 2024	
Drawn DPI	Checked JW	Designed VI	

Drawing Number

CPR-1.88

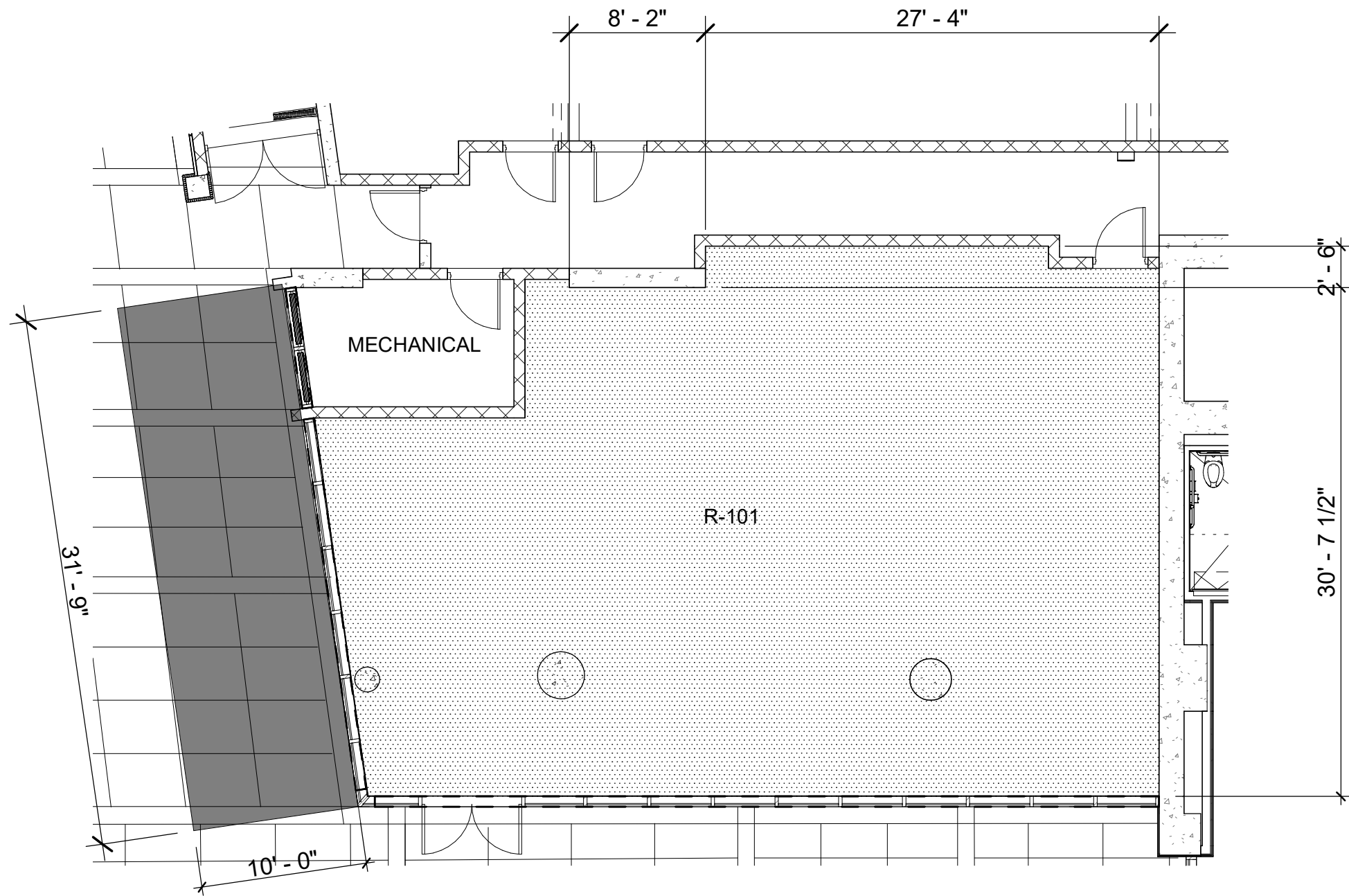
Sheet No. _____ of _____ 0

D

C

B

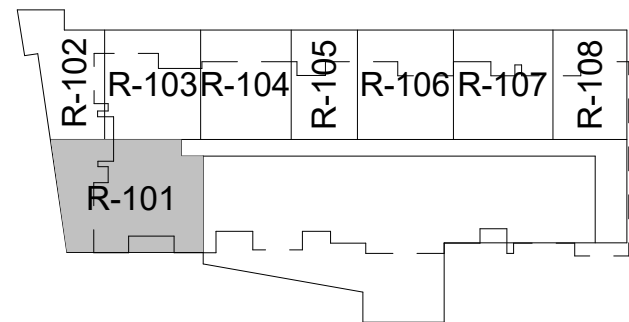
A



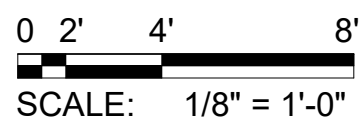
A1 RYCROFT TOWER 1ST FLOOR COMMERCIAL UNIT - R-101 FLOOR PLAN
1/8" = 1'-0" CPR-1.91

CPR NET LIVING AREA CALCULATIONS
COMMERCIAL UNIT R-101 NET LIVING AREA = 1,483 SF
COMMERCIAL UNIT R-101 APPURTENANT AREA = 318 SF

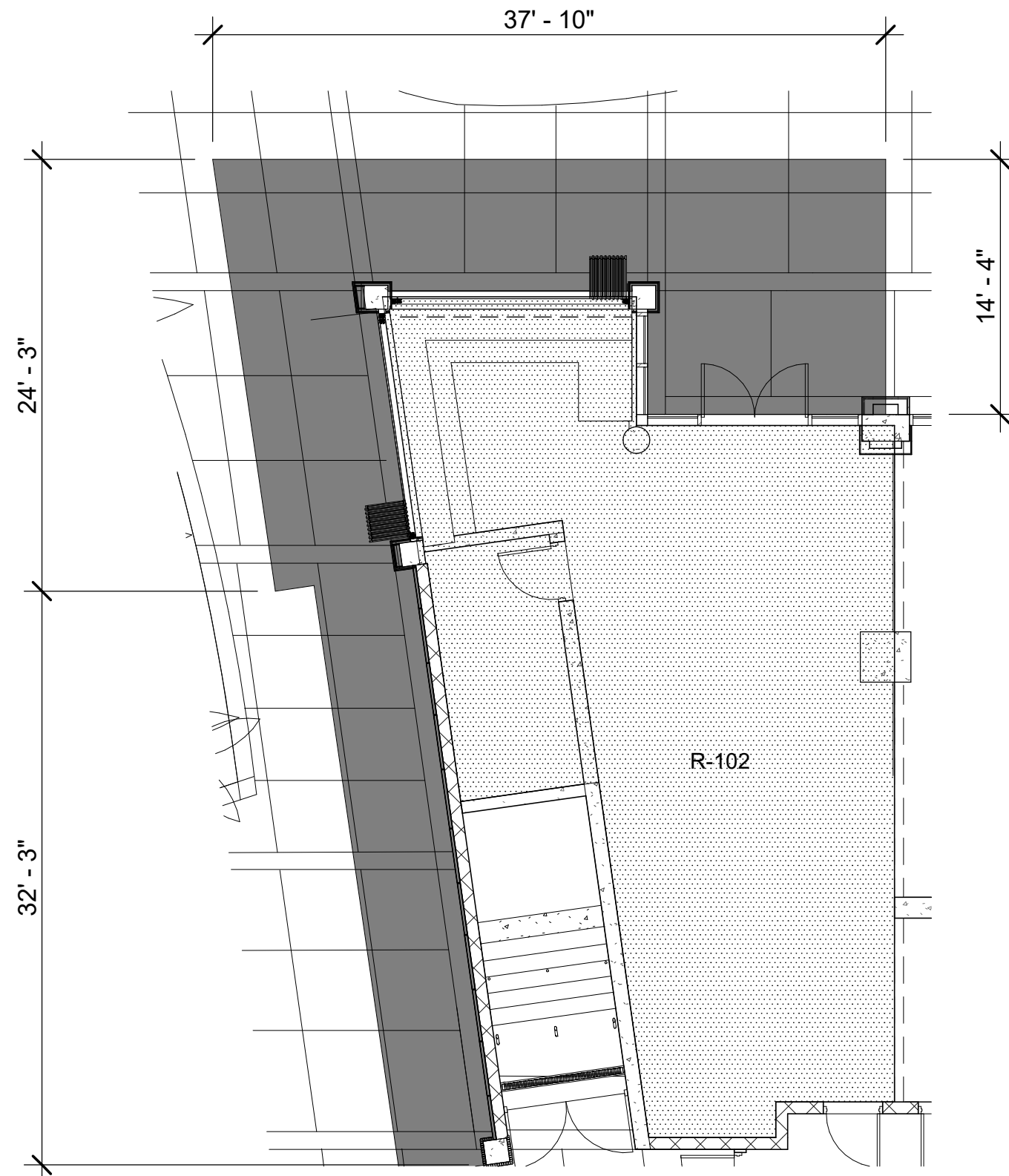
NOTE:
SHADED AREAS INDICATED
ON UNIT FLOOR PLANS ARE
THE AREAS MEASURED TO
DETERMINE THE CPR NET
LIVING AREA CALCULATIONS
NOTED ABOVE.



RYCROFT TOWER - KEY PLAN



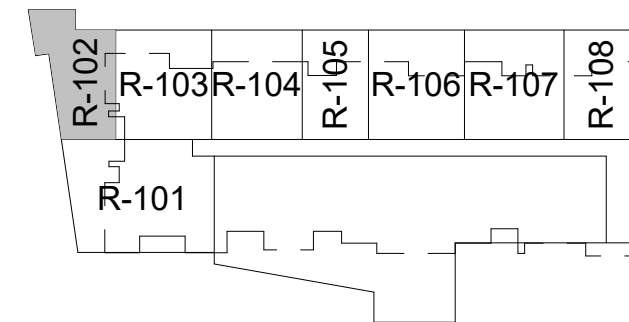
PLAN
NORTH



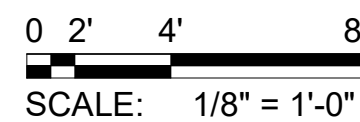
A3 RYCROFT TOWER 1ST FLOOR COMMERCIAL UNIT - R-102 FLOOR PLAN
1/8" = 1'-0" CPR-1.91

CPR NET LIVING AREA CALCULATIONS
COMMERCIAL UNIT R-102 NET LIVING AREA = 917 SF
COMMERCIAL UNIT R-102 APPURTENANT AREA = 686 SF

NOTE:
SHADED AREAS INDICATED
ON UNIT FLOOR PLANS ARE
THE AREAS MEASURED TO
DETERMINE THE CPR NET
LIVING AREA CALCULATIONS
NOTED ABOVE.



RYCROFT TOWER - KEY PLAN



PLAN
NORTH

THIS CONDOMINIUM MAP, WHICH INCLUDES THIS SHEET, IS INTENDED TO SHOW 1) A SITE PLAN FOR THE PROJECT DEPICTING THE LOCATION, LAYOUT, AND ACCESS TO A PUBLIC ROAD OF ALL BUILDINGS INCLUDED OR ANTICIPATED TO BE INCLUDED IN THE PROJECT, 2) ELEVATIONS AND FLOOR PLANS OF ALL BUILDINGS IN THE PROJECT, 3) THE LAYOUT, LOCATION, BOUNDARIES, UNIT NUMBERS, AND DIMENSIONS OF THE UNITS, AND 4) OTHER DETAIL WHICH IS SPECIFICALLY REQUIRED TO BE SHOWN UNDER SECTION 514B-33 OF THE HAWAII REVISED STATUTES. THIS CONDOMINIUM MAP IS NOT INTENDED AND SHALL NOT BE INTERPRETED AS CREATING ANY OBLIGATION TO CONSTRUCT OR INSTALL ANY IMPROVEMENTS, AMENITIES OR FACILITIES AS MAY BE DEPICTED HEREIN, AND NO PERSON MAY RELY IN ANY WAY ON ANY OTHER DETAIL OR OTHER MATTER DEPICTED HEREON. THE CONDOMINIUM MAP SHALL NOT BE DEEMED TO CONTAIN ANY REPRESENTATION OR WARRANTY WHATSOEVER.



Design Partners Incorporated
Architecture Planning Interiors

Signature

Expiration Date of the License

This work was prepared by me or under my supervision and construction of this project will be under my observation.

Revision Number/ Description



THE PARK
ON KE'EAUMOKU
1515 LIONA STREET, HONOLULU HAWAII 96814
915 KE'EAUMOKU STREET, HONOLULU HAWAII 96814
1500 RYCROFT STREET, HONOLULU HAWAII 96814
TMK: (1) 2-3-018:052

Project Name

Drawing Title
RYCROFT TOWER 1ST FLOOR
COMMERCIAL UNIT FLOOR R-101 AND
R-102 PLANS

Project Number
19033

Date
FEB 2024

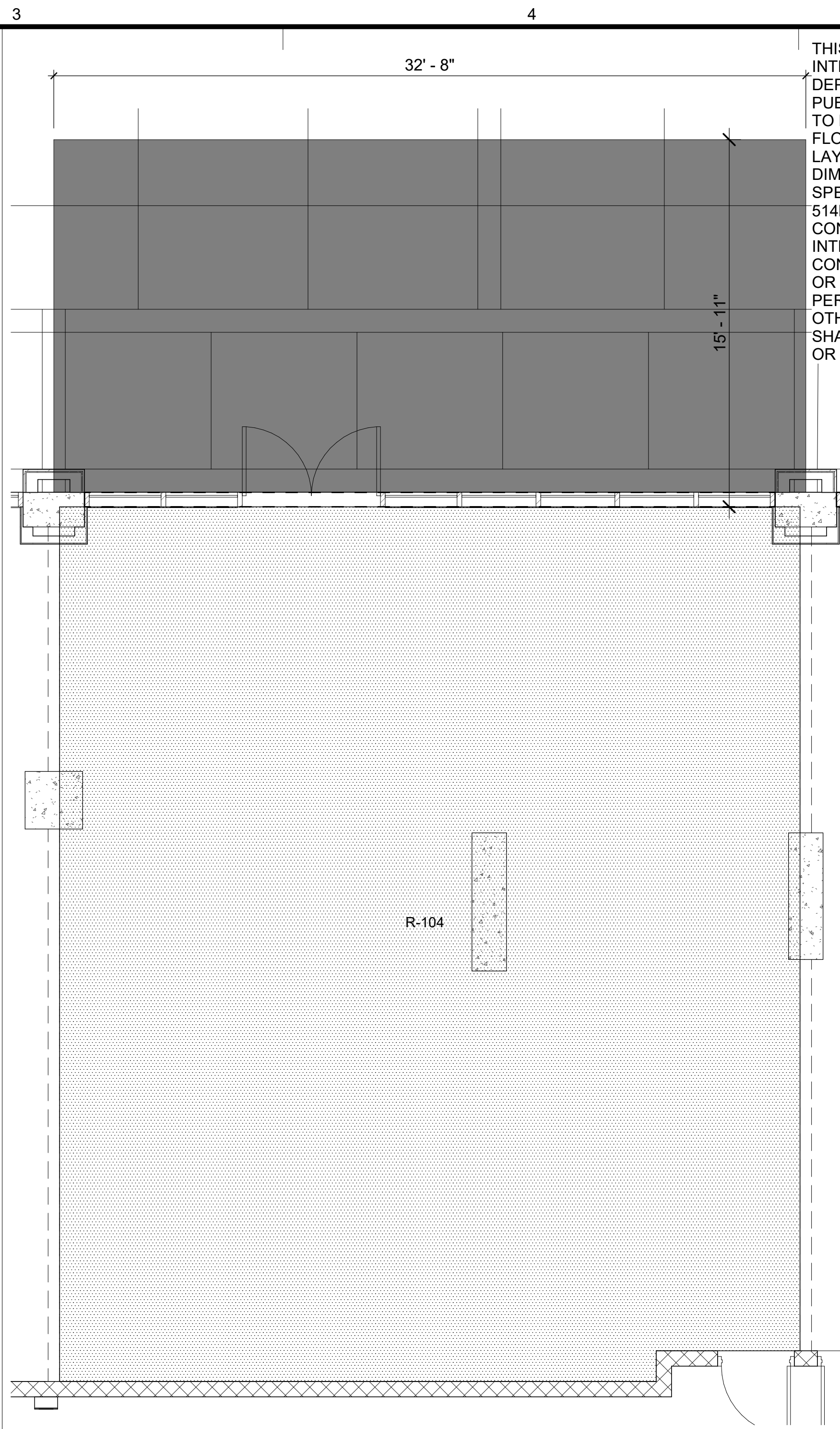
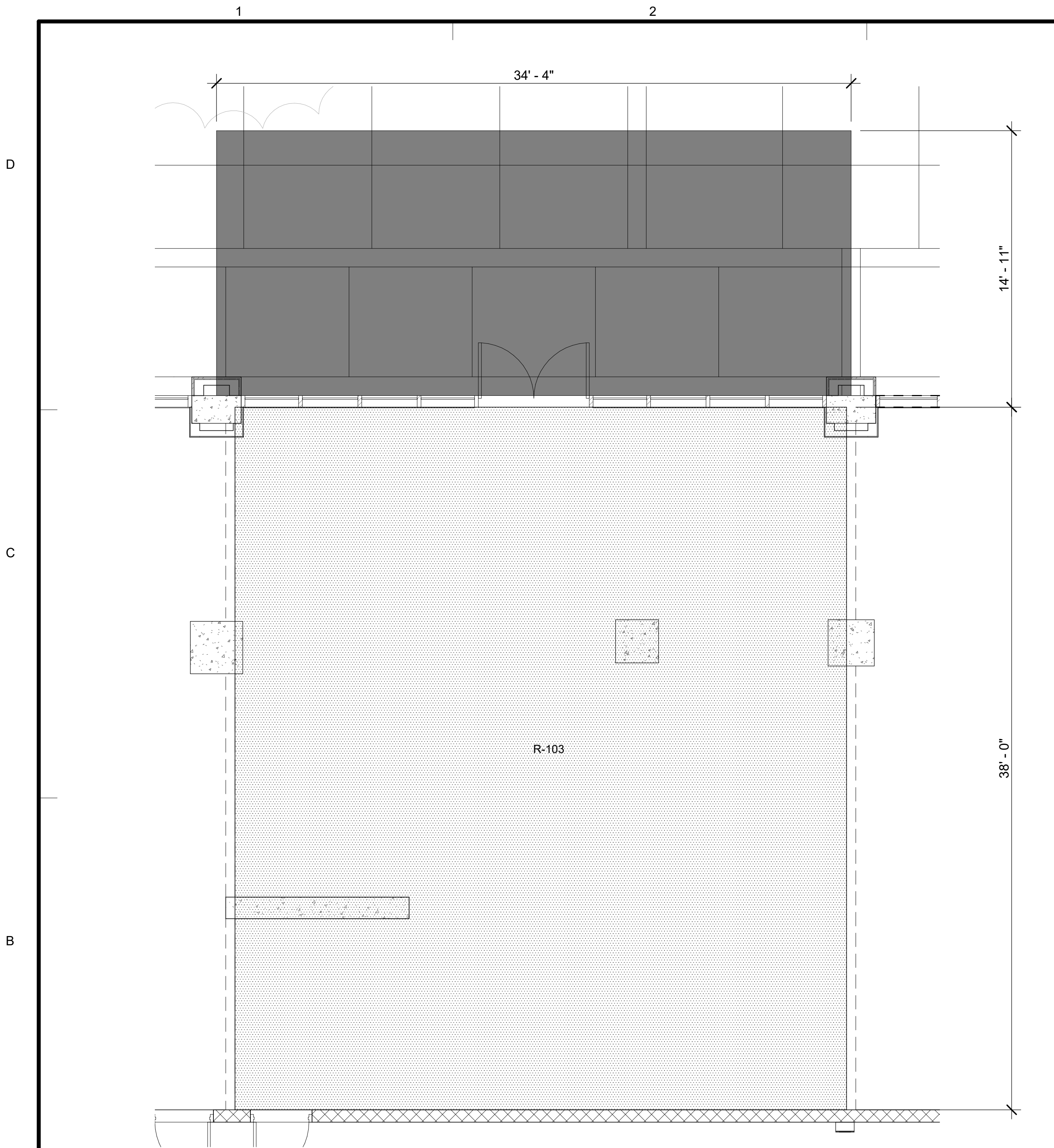
Drawn
DPI

Checked
JW

Designed
VI

Drawing Number
CPR-1.91

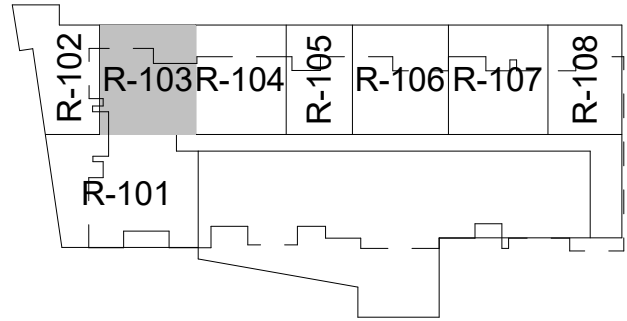
Sheet No. of 0



THIS CONDOMINIUM MAP, WHICH INCLUDES THIS SHEET, IS INTENDED TO SHOW 1) A SITE PLAN FOR THE PROJECT DEPICTING THE LOCATION, LAYOUT, AND ACCESS TO A PUBLIC ROAD OF ALL BUILDINGS INCLUDED OR ANTICIPATED TO BE INCLUDED IN THE PROJECT, 2) ELEVATIONS AND FLOOR PLANS OF ALL BUILDINGS IN THE PROJECT, 3) THE LAYOUT, LOCATION, BOUNDARIES, UNIT NUMBERS, AND DIMENSIONS OF THE UNITS, AND 4) OTHER DETAIL WHICH IS SPECIFICALLY REQUIRED TO BE SHOWN UNDER SECTION 514B-33 OF THE HAWAII REVISED STATUTES. THIS CONDOMINIUM MAP IS NOT INTENDED AND SHALL NOT BE INTERPRETED AS CREATING ANY OBLIGATION TO CONSTRUCT OR INSTALL ANY IMPROVEMENTS, AMENITIES OR FACILITIES AS MAY BE DEPICTED HEREIN, AND NO PERSON MAY RELY IN ANY WAY ON ANY OTHER DETAIL OR OTHER MATTER DEPICTED HEREON. THE CONDOMINIUM MAP SHALL NOT BE DEEMED TO CONTAIN ANY REPRESENTATION OR WARRANTY WHATSOEVER.

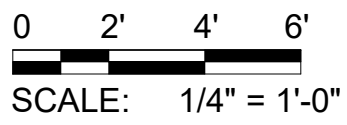
A1 RYCROFT TOWER 1ST FLOOR COMMERCIAL UNIT - R-103 FLOOR PLAN
1/4" = 1'-0" CPR-1.92

CPR NET LIVING AREA CALCULATIONS
COMMERCIAL UNIT R-103 NET LIVING AREA = 1,257 SF
COMMERCIAL UNIT R-103 APPURTENANT AREA = 491 SF



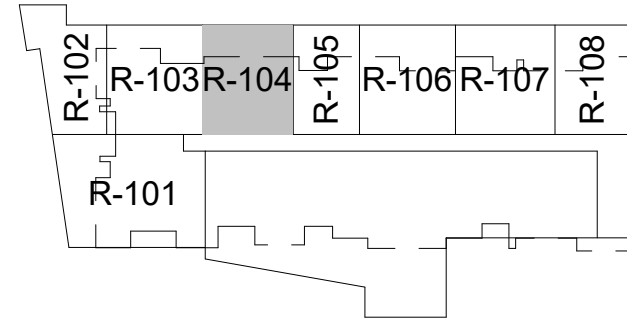
RYCROFT TOWER - KEY PLAN

NOTE:
SHADED AREAS INDICATED ON UNIT FLOOR PLANS ARE THE AREAS MEASURED TO DETERMINE THE CPR NET LIVING AREA CALCULATIONS NOTED ABOVE.



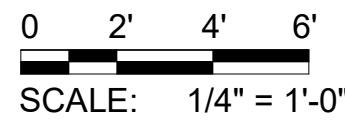
A3 RYCROFT TOWER 1ST FLOOR COMMERCIAL UNIT - R-104 FLOOR PLAN
1/4" = 1'-0" CPR-1.92


CPR NET LIVING AREA CALCULATIONS
COMMERCIAL UNIT R-104 NET LIVING AREA = 1,214 SF
COMMERCIAL UNIT R-104 APPURTENANT AREA = 501 SF



RYCROFT TOWER - KEY PLAN

NOTE:
SHADED AREAS INDICATED ON UNIT FLOOR PLANS ARE THE AREAS MEASURED TO DETERMINE THE CPR NET LIVING AREA CALCULATIONS NOTED ABOVE.





Design Partners Incorporated


Architecture Planning Interiors

Signature

Expiration Date of the License

This work was prepared by me or under my supervision and construction of this project will be under my observation.

Revision Number/	Description
<	<
<	<
<	<
<	<
<	<
<	<
<	<



ON KE'EAUMOKU
1515 LIONA STREET, HONOLULU HAWAII 96814
915 KE'EAUMOKU STREET, HONOLULU HAWAII 96814
1500 RYCROFT STREET, HONOLULU HAWAII 96814
TMK: (1) 2-3-018:052

Project Name

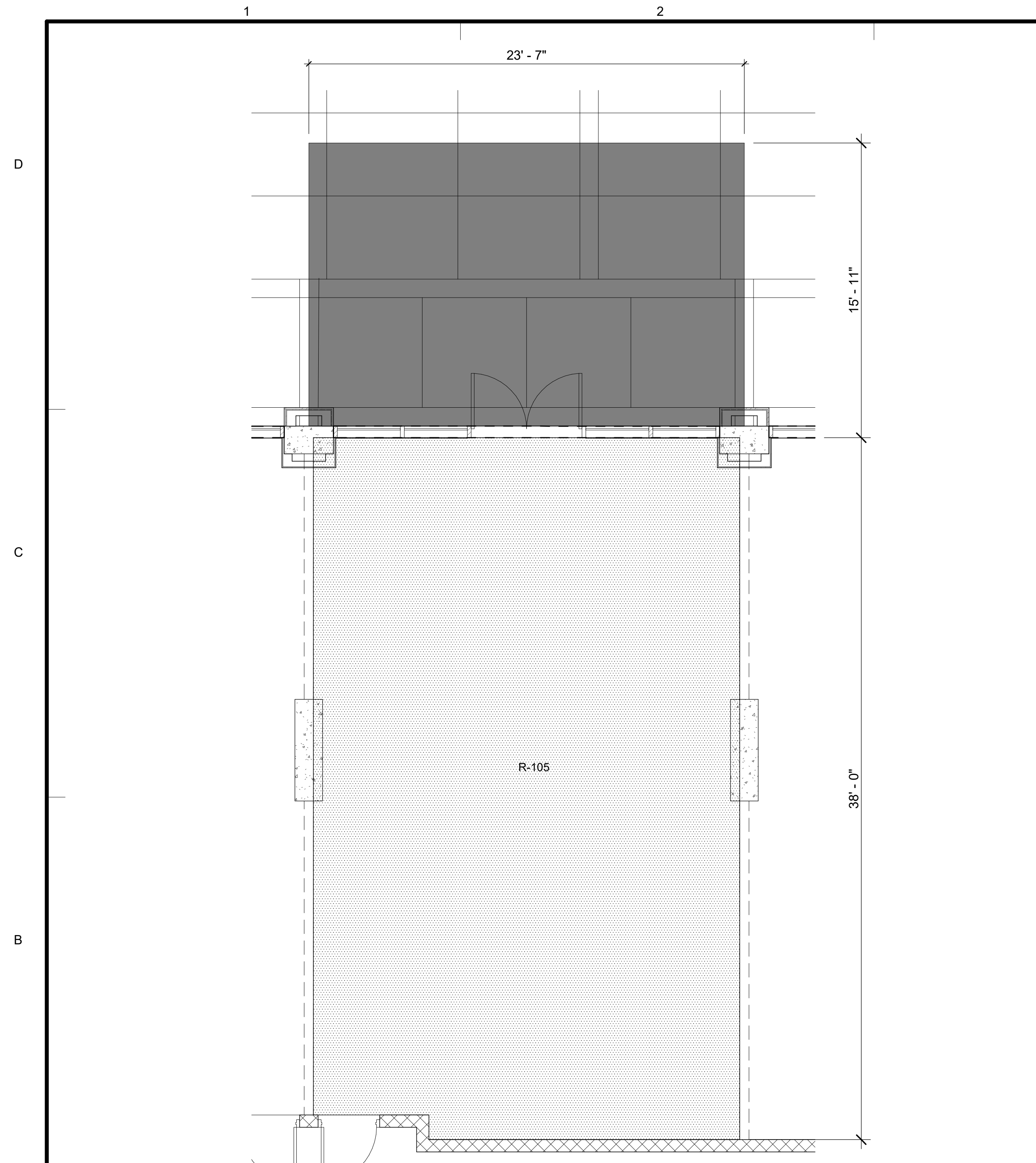
Drawing Title
RYCROFT TOWER 1ST FLOOR COMMERCIAL UNIT R-103 AND R-104 FLOOR PLANS

Project Number	Date
19033	FEB 2024
Drawn DPI	Checked JW
	Designed VI

Drawing Number

CPR-1.92

Sheet No. of 0

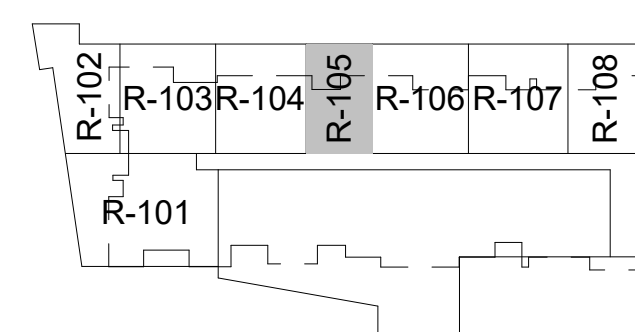


A1 RYCROFT TOWER 1ST FLOOR COMMERCIAL UNIT - R-105 FLOOR PLAN

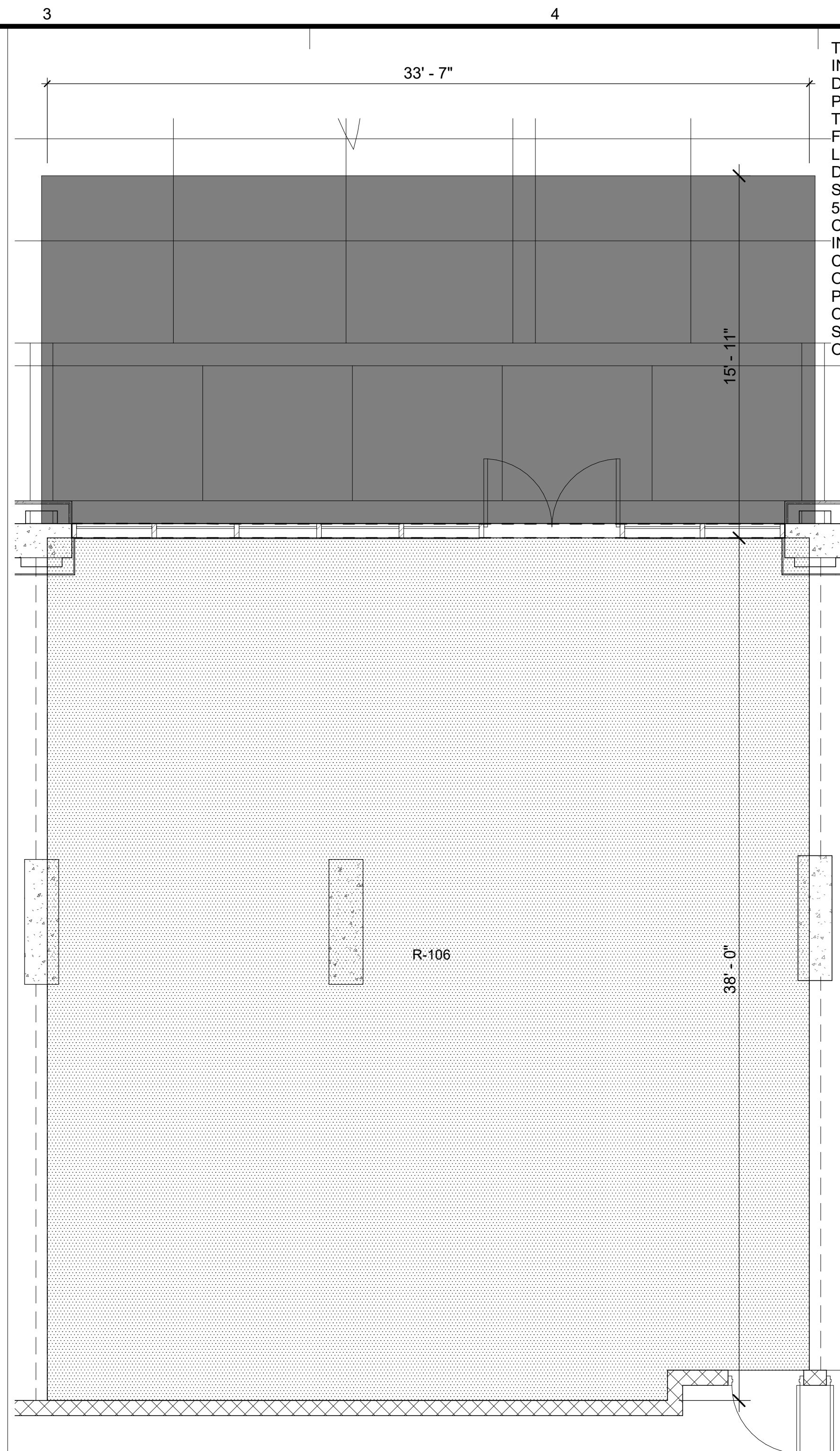
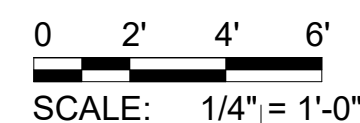
CPR NET LIVING AREA CALCULATIONS

COMMERCIAL UNIT R-105 NET LIVING AREA = 869 SF
COMMERCIAL UNIT R-105 APPURTENANT AREA = 362 SF

NOTE:
SHADED AREAS INDICATED
ON UNIT FLOOR PLANS ARE
THE AREAS MEASURED TO
DETERMINE THE CPR NET
LIVING AREA CALCULATIONS
NOTED ABOVE.



RYCROFT TOWER - KEY PLAN



THIS CONDOMINIUM MAP, WHICH INCLUDES THIS SHEET, IS INTENDED TO SHOW 1) A SITE PLAN FOR THE PROJECT DEPICTING THE LOCATION, LAYOUT, AND ACCESS TO A PUBLIC ROAD OF ALL BUILDINGS INCLUDED OR ANTICIPATED TO BE INCLUDED IN THE PROJECT, 2) ELEVATIONS AND FLOOR PLANS OF ALL BUILDINGS IN THE PROJECT, 3) THE LAYOUT, LOCATION, BOUNDARIES, UNIT NUMBERS, AND DIMENSIONS OF THE UNITS, AND 4) OTHER DETAIL WHICH IS SPECIFICALLY REQUIRED TO BE SHOWN UNDER SECTION 514B-33 OF THE HAWAII REVISED STATUTES. THIS CONDOMINIUM MAP IS NOT INTENDED AND SHALL NOT BE INTERPRETED AS CREATING ANY OBLIGATION TO CONSTRUCT OR INSTALL ANY IMPROVEMENTS, AMENITIES OR FACILITIES AS MAY BE DEPICTED HEREIN, AND NO PERSON MAY RELY IN ANY WAY ON ANY OTHER DETAIL OR OTHER MATTER DEPICTED HEREON. THE CONDOMINIUM MAP SHALL NOT BE DEEMED TO CONTAIN ANY REPRESENTATION OR WARRANTY WHATSOEVER.

A3 RYCROFT TOWER 1ST FLOOR COMMERCIAL UNIT - R-106 FLOOR PLAN

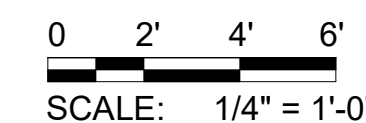
CPR NET LIVING AREA CALCULATIONS

COMMERCIAL UNIT R-106 NET LIVING AREA = 1,268 SF
COMMERCIAL UNIT R-106 APPURTENANT AREA = 522 SF

NOTE:
SHADED AREAS INDICATED
ON UNIT FLOOR PLANS ARE
THE AREAS MEASURED TO
DETERMINE THE CPR NET
LIVING AREA CALCULATIONS
NOTED ABOVE.



RYCROFT TOWER - KEY PLAN



Signature _____

Expiration Date of the License

This work was prepared by me
under my supervision and
construction of this project will
be under my observation.

[illegible]

ON KE'EAUMOKU

515 LIONA STREET, HONOLULU HAWAII 96814

1500 RYCROFT STREET, HONOLULU HAWAII 96814

TMK: (1) 2-3-018:052

Project Name

Drawing Title

RYCROFT TOWER 1ST FLOOR COMMERCIAL UNIT R-105 AND R-106 FLOOR PLANS

Project Number

ate

19033

--	--

EB 2024

Drawn

Drawing Number

CPR-1.93

Sheet No. of 0

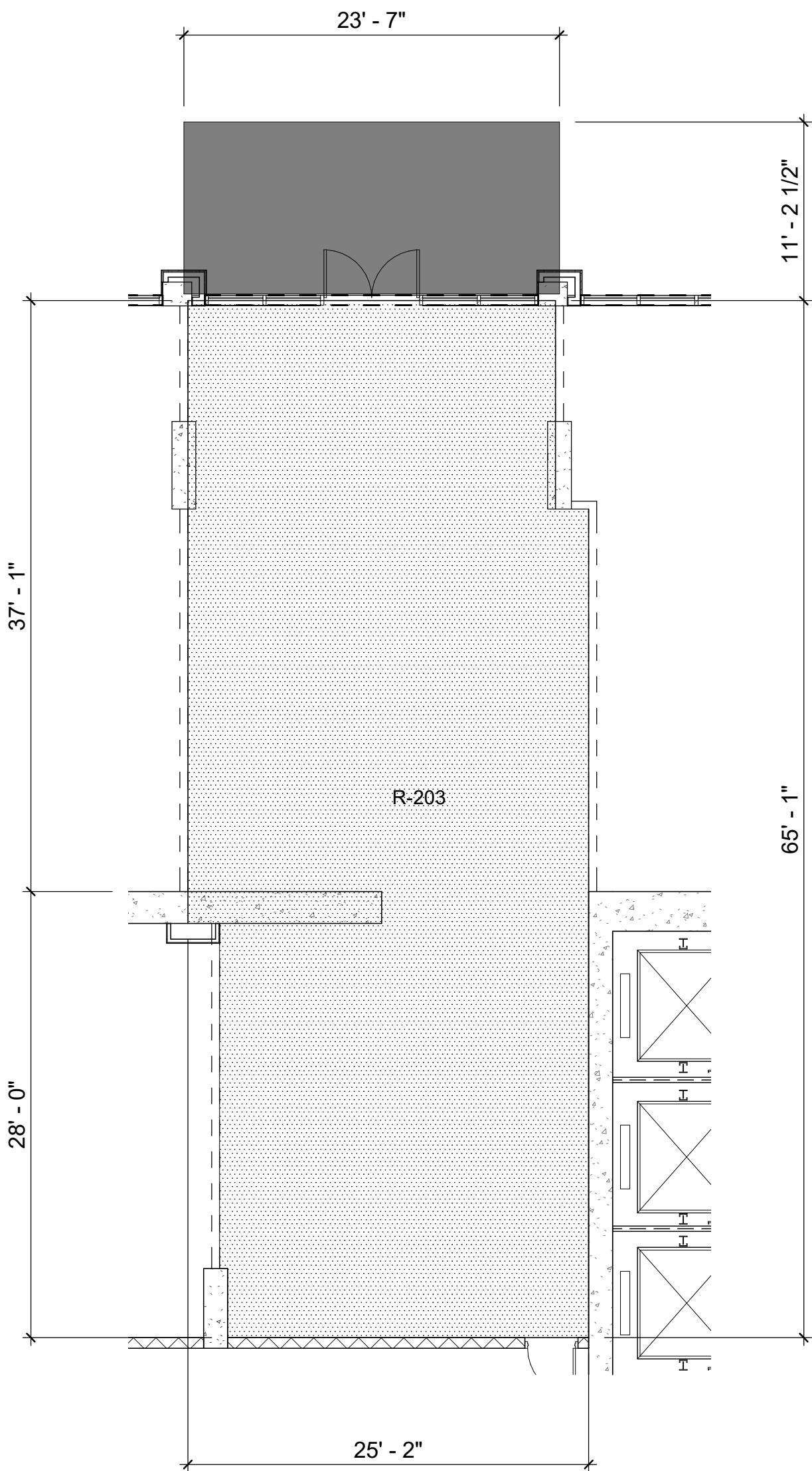
A

D

C

B

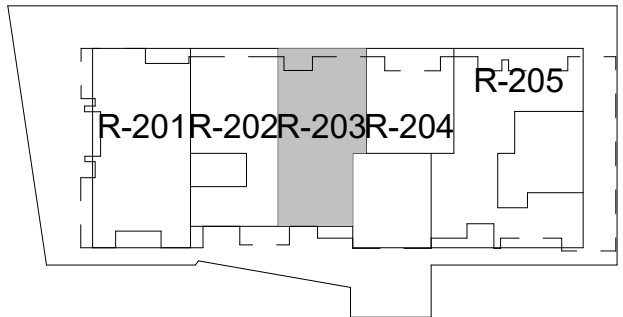
A



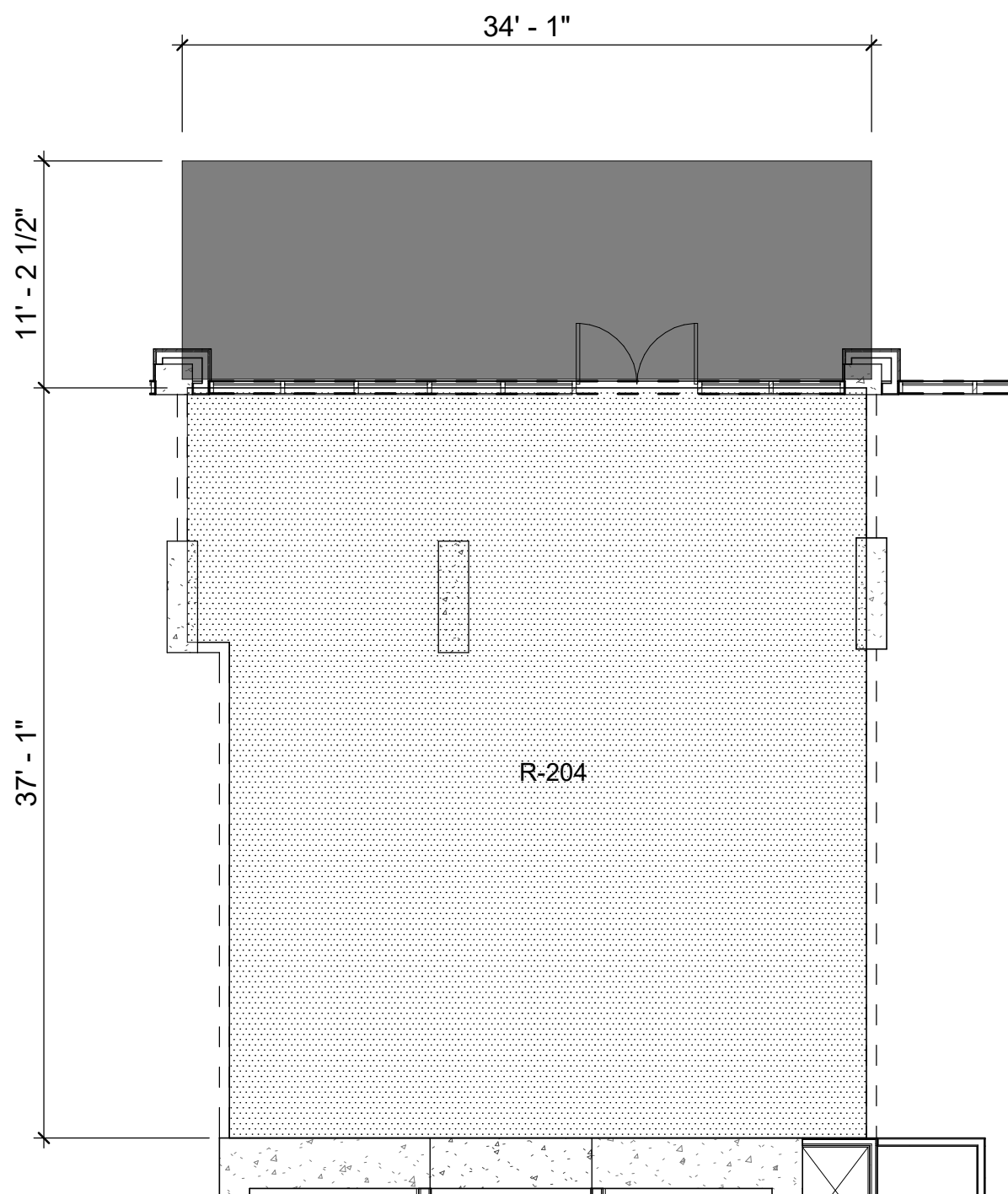
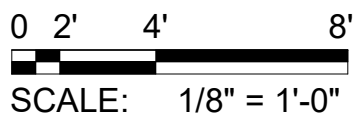
A1 RYCROFT TOWER 2ND FLOOR COMMERCIAL UNIT - R-203 FLOOR PLAN
1/8" = 1'-0" CPR-1.96

CPR NET LIVING AREA CALCULATIONS
COMMERCIAL UNIT R-203 NET LIVING AREA = 1,559 SF
COMMERCIAL UNIT R-203 APPURTENANT AREA = 255 SF

NOTE:
SHADED AREAS INDICATED
ON UNIT FLOOR PLANS ARE
THE AREAS MEASURED TO
DETERMINE THE CPR NET
LIVING AREA CALCULATIONS
NOTED ABOVE.



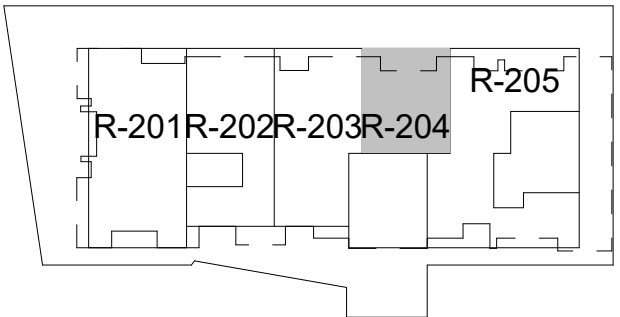
RYCROFT TOWER - KEY PLAN



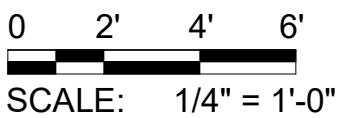
A3 RYCROFT TOWER 2ND FLOOR COMMERCIAL UNIT - R-204 FLOOR PLAN
1/8" = 1'-0" CPR-1.96

CPR NET LIVING AREA CALCULATIONS
COMMERCIAL UNIT R-204 NET LIVING AREA = 1,194 SF
COMMERCIAL UNIT R-204 APPURTENANT AREA = 368 SF

NOTE:
SHADED AREAS INDICATED
ON UNIT FLOOR PLANS ARE
THE AREAS MEASURED TO
DETERMINE THE CPR NET
LIVING AREA CALCULATIONS
NOTED ABOVE.



RYCROFT TOWER - KEY PLAN



THIS CONDOMINIUM MAP, WHICH INCLUDES THIS SHEET, IS INTENDED TO SHOW 1) A SITE PLAN FOR THE PROJECT DEPICTING THE LOCATION, LAYOUT, AND ACCESS TO A PUBLIC ROAD OF ALL BUILDINGS INCLUDED OR ANTICIPATED TO BE INCLUDED IN THE PROJECT, 2) ELEVATIONS AND FLOOR PLANS OF ALL BUILDINGS IN THE PROJECT, 3) THE LAYOUT, LOCATION, BOUNDARIES, UNIT NUMBERS, AND DIMENSIONS OF THE UNITS, AND 4) OTHER DETAIL WHICH IS SPECIFICALLY REQUIRED TO BE SHOWN UNDER SECTION 514B-33 OF THE HAWAII REVISED STATUTES. THIS CONDOMINIUM MAP IS NOT INTENDED AND SHALL NOT BE INTERPRETED AS CREATING ANY OBLIGATION TO CONSTRUCT OR INSTALL ANY IMPROVEMENTS, AMENITIES OR FACILITIES AS MAY BE DEPICTED HEREIN, AND NO PERSON MAY RELY IN ANY WAY ON ANY OTHER DETAIL OR OTHER MATTER DEPICTED HEREON. THE CONDOMINIUM MAP SHALL NOT BE DEEMED TO CONTAIN ANY REPRESENTATION OR WARRANTY WHATSOEVER.

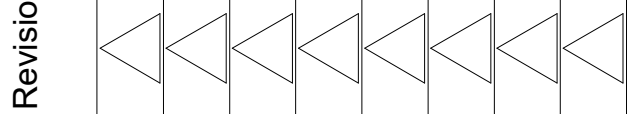


Signature

Expiration Date of the License

This work was prepared by me or under my supervision and construction of this project will be under my observation.

Revision Number/ Description



Project Name

Drawing Title
RYCROFT TOWER 2ND FLOOR
COMMERCIAL UNIT R-203 AND R-204
FLOOR PLANS

Project Number	Date
19033	FEB 2024
Drawn DPI	Checked JW Designed VI

Drawing Number
CPR-1.96
Sheet No. ____ of ____ 0

THE PARK
ON KE'EAUMOKU
1515 LIONA STREET, HONOLULU HAWAII 96814
915 KE'EAUMOKU STREET, HONOLULU HAWAII 96814
1500 RYCROFT STREET, HONOLULU HAWAII 96814
TMK: (1) 2-3-018:052

THIS CONDOMINIUM MAP, WHICH INCLUDES THIS SHEET, IS INTENDED TO SHOW 1) A SITE PLAN FOR THE PROJECT DEPICTING THE LOCATION, LAYOUT, AND ACCESS TO A PUBLIC ROAD OF ALL BUILDINGS INCLUDED OR ANTICIPATED TO BE INCLUDED IN THE PROJECT, 2) ELEVATIONS AND FLOOR PLANS OF ALL BUILDINGS IN THE PROJECT, 3) THE LAYOUT, LOCATION, BOUNDARIES, UNIT NUMBERS, AND DIMENSIONS OF THE UNITS, AND 4) OTHER DETAIL WHICH IS SPECIFICALLY REQUIRED TO BE SHOWN UNDER SECTION 514B-33 OF THE HAWAII REVISED STATUTES. THIS CONDOMINIUM MAP IS NOT INTENDED AND SHALL NOT BE INTERPRETED AS CREATING ANY OBLIGATION TO CONSTRUCT OR INSTALL ANY IMPROVEMENTS, AMENITIES OR FACILITIES AS MAY BE DEPICTED HEREIN, AND NO PERSON MAY RELY IN ANY WAY ON ANY OTHER DETAIL OR OTHER MATTER DEPICTED HEREON. THE CONDOMINIUM MAP SHALL NOT BE DEEMED TO CONTAIN ANY REPRESENTATION OR WARRANTY WHATSOEVER.

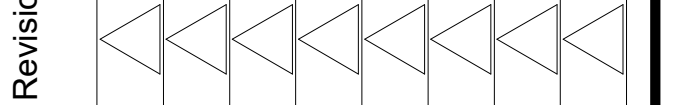


Signature _____

Expiration Date of the License

This work was prepared by me under my supervision and instruction of this project will be under my observation.

Revision Number/ Description



ON KE'EAUMOKU

5 KE'EA MOKI STREET HONOLULU HAWAII 96814

1500 RYCROFT STREET, HONOLULU HAWAII 96814

TMK: (1) 2-3-018:052

TMK: (1) 2-3-018:052

Project Name

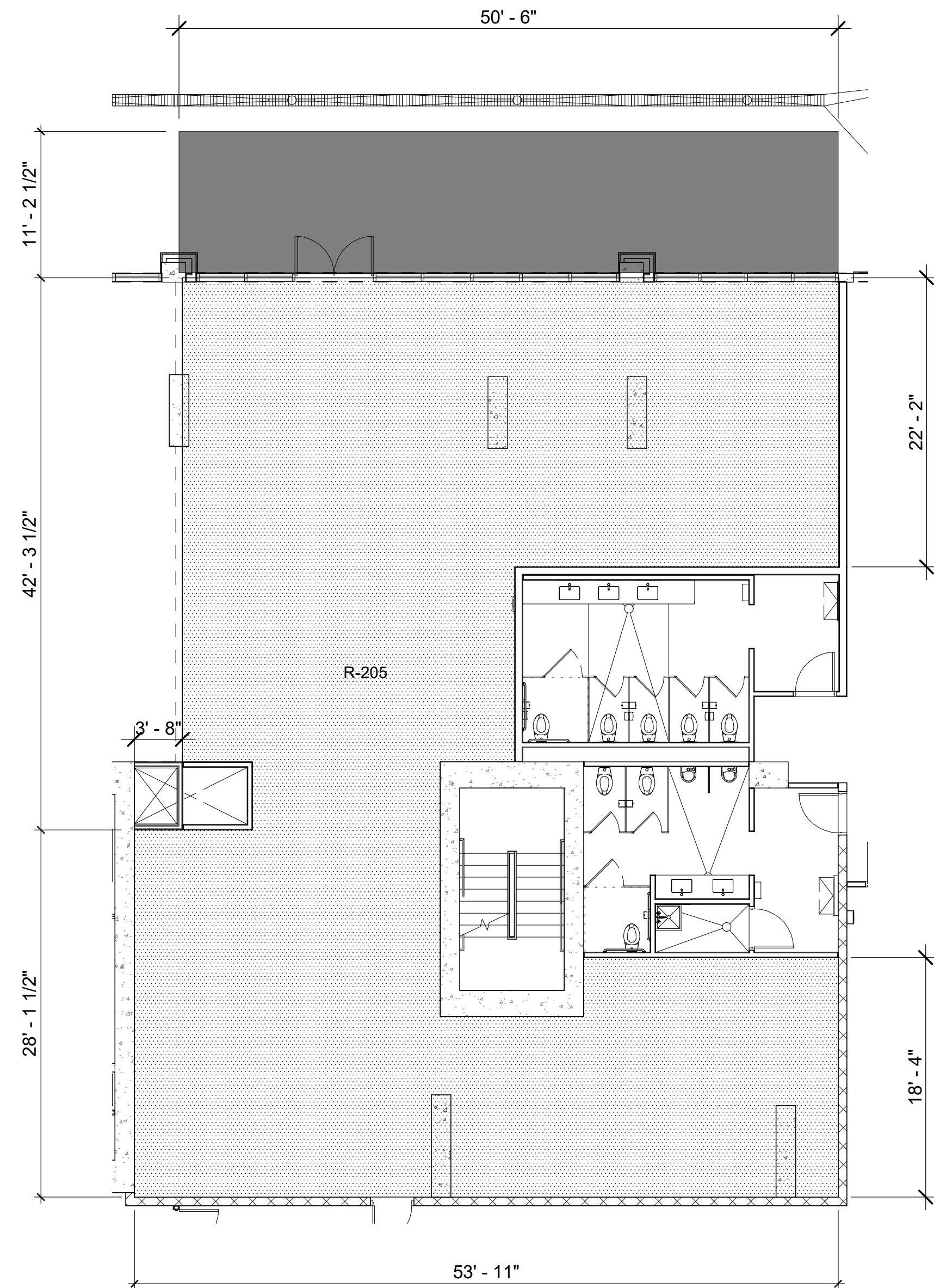
Drawing Title
RYCROFT TOWER 2ND FLOOR COMMERCIAL UNIT R-205 FLOOR PLAN

Project Number 19033		Date FEB 2024	
Drawn DPI	Checked JW	Designed VI	

Drawing Number

CPR-1.97

Sheet No. _____ of 0

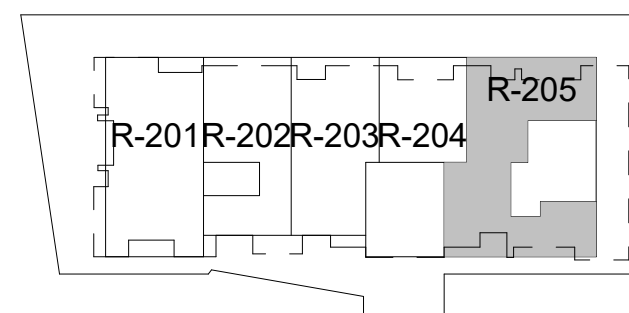


A1 RYCROFT TOWER 2ND FLOOR COMMERCIAL UNIT - R-205 FLOOR PLAN
1/8" = 1'-0" CPR

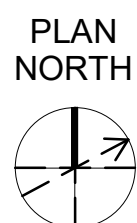
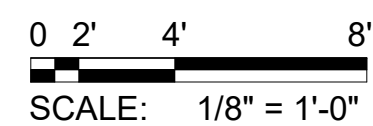
CPR NET LIVING AREA CALCULATIONS

COMMERCIAL UNIT R-205 NET LIVING AREA = 2,738 SF
COMMERCIAL UNIT R-205 APPURTENANT AREA = 545 SF

NOTE:
SHADED AREAS INDICATED ON UNIT FLOOR PLANS ARE THE AREAS MEASURED TO DETERMINE THE CPR NET LIVING AREA CALCULATIONS NOTED ABOVE.



RYCROFT TOWER - KEY PLAN




D

C


B

A



A1 SOUTH ELEVATION
NTS


CPR-2.01



A3 NORTH ELEVATION
NTS

CPR-2.01

THIS CONDOMINIUM MAP, WHICH INCLUDES THIS SHEET, IS INTENDED TO SHOW 1) A SITE PLAN FOR THE PROJECT DEPICTING THE LOCATION, LAYOUT, AND ACCESS TO A PUBLIC ROAD OF ALL BUILDINGS INCLUDED OR ANTICIPATED TO BE INCLUDED IN THE PROJECT, 2) ELEVATIONS AND FLOOR PLANS OF ALL BUILDINGS IN THE PROJECT, 3) THE LAYOUT, LOCATION, BOUNDARIES, UNIT NUMBERS, AND DIMENSIONS OF THE UNITS, AND 4) OTHER DETAIL WHICH IS SPECIFICALLY REQUIRED TO BE SHOWN UNDER SECTION 514B-33 OF THE HAWAII REVISED STATUTES. THIS CONDOMINIUM MAP IS NOT INTENDED AND SHALL NOT BE INTERPRETED AS CREATING ANY OBLIGATION TO CONSTRUCT OR INSTALL ANY IMPROVEMENTS, AMENITIES OR FACILITIES AS MAY BE DEPICTED HEREIN, AND NO PERSON MAY RELY IN ANY WAY ON ANY OTHER DETAIL OR OTHER MATTER DEPICTED HEREON. THE CONDOMINIUM MAP SHALL NOT BE DEEMED TO CONTAIN ANY REPRESENTATION OR WARRANTY WHATSOEVER.



Signature

Expiration Date of the License

This work was prepared by me or under my supervision and construction of this project will be under my observation.

Revision Number/ Description

<	<	<	<	<	<	<	<
---	---	---	---	---	---	---	---

Project Name

Drawing Title
SOUTH AND NORTH EXTERIOR
ELEVATIONS

Project Number
19033

Date
FEB 2024

Drawn
DPI

Checked
JW

Designed
VI

Drawing Number

CPR-2.01

Sheet No. of 0


THE PARK
ON KE'EAUMOKU
1515 LIONA STREET, HONOLULU HAWAII 96814
915 KE'EAUMOKU STREET, HONOLULU HAWAII 96814
1500 RYCROFT STREET, HONOLULU HAWAII 96814
TMK: (1) 2-3-018:052

D

C

B

A



A1 WEST ELEVATION
NTS

CPR-2.02

THIS CONDOMINIUM MAP, WHICH INCLUDES THIS SHEET, IS INTENDED TO SHOW 1) A SITE PLAN FOR THE PROJECT DEPICTING THE LOCATION, LAYOUT, AND ACCESS TO A PUBLIC ROAD OF ALL BUILDINGS INCLUDED OR ANTICIPATED TO BE INCLUDED IN THE PROJECT, 2) ELEVATIONS AND FLOOR PLANS OF ALL BUILDINGS IN THE PROJECT, 3) THE LAYOUT, LOCATION, BOUNDARIES, UNIT NUMBERS, AND DIMENSIONS OF THE UNITS, AND 4) OTHER DETAIL WHICH IS SPECIFICALLY REQUIRED TO BE SHOWN UNDER SECTION 514B-33 OF THE HAWAII REVISED STATUTES. THIS CONDOMINIUM MAP IS NOT INTENDED AND SHALL NOT BE INTERPRETED AS CREATING ANY OBLIGATION TO CONSTRUCT OR INSTALL ANY IMPROVEMENTS, AMENITIES OR FACILITIES AS MAY BE DEPICTED HEREIN, AND NO PERSON MAY RELY IN ANY WAY ON ANY OTHER DETAIL OR OTHER MATTER DEPICTED HEREON. THE CONDOMINIUM MAP SHALL NOT BE DEEMED TO CONTAIN ANY REPRESENTATION OR WARRANTY WHATSOEVER.



Signature

Expiration Date of the License

This work was prepared by me or under my supervision and construction of this project will be under my observation.

Revision Number/ Description

<	<	<	<	<	<	<	<
---	---	---	---	---	---	---	---

Project Name

Drawing Title
WEST EXTERIOR ELEVATION

Project Number	Date
19033	FEB 2024
Drawn DPI	Checked JW
	Designed VI

Drawing Number

CPR-2.02

Sheet No. of 0

THE PARK
ON KE'EAUMOKU
1515 LIONA STREET, HONOLULU HAWAII 96814
915 KE'EAUMOKU STREET, HONOLULU HAWAII 96814
1500 RYCROFT STREET, HONOLULU HAWAII 96814
TMK: (1) 2-3-018:052

THIS CONDOMINIUM MAP, WHICH INCLUDES THIS SHEET, IS INTENDED TO SHOW 1) A SITE PLAN FOR THE PROJECT DEPICTING THE LOCATION, LAYOUT, AND ACCESS TO A PUBLIC ROAD OF ALL BUILDINGS INCLUDED OR ANTICIPATED TO BE INCLUDED IN THE PROJECT, 2) ELEVATIONS AND FLOOR PLANS OF ALL BUILDINGS IN THE PROJECT, 3) THE LAYOUT, LOCATION, BOUNDARIES, UNIT NUMBERS, AND DIMENSIONS OF THE UNITS, AND 4) OTHER DETAIL WHICH IS SPECIFICALLY REQUIRED TO BE SHOWN UNDER SECTION 514B-33 OF THE HAWAII REVISED STATUTES. THIS CONDOMINIUM MAP IS NOT INTENDED AND SHALL NOT BE INTERPRETED AS CREATING ANY OBLIGATION TO CONSTRUCT OR INSTALL ANY IMPROVEMENTS, AMENITIES OR FACILITIES AS MAY BE DEPICTED HEREIN, AND NO PERSON MAY RELY IN ANY WAY ON ANY OTHER DETAIL OR OTHER MATTER DEPICTED HEREON. THE CONDOMINIUM MAP SHALL NOT BE DEEMED TO CONTAIN ANY REPRESENTATION OR WARRANTY WHATSOEVER.



Design
Partners
Incorporated

Architecture Planning Interiors

Signature

Expiration Date of the License

This work was prepared by me or under my supervision and construction of this project will be under my observation.

Revision Number/ Description							



ON KE'EAUMOKU
1515 LIONA STREET, HONOLULU HAWAII 96814
915 KE'EAUMOKU STREET, HONOLULU HAWAII 96814
1500 RYCROFT STREET, HONOLULU HAWAII 96814
TMK: (1) 2-3-018:052

Project Name

Drawing Title
EAST EXTERIOR ELEVATION

Project Number 19033	Date FEB 2024
Drawn DPI	Checked JW
	Designed VI

Drawing Number
CPR-2.03


Sheet No. of 0

D

C

B

A



A1 EAST ELEVATION

NTS

CPR-2.03

D

C

B

A



LEGEND

- COMMON ELEMENTS
- RESIDENTIAL LIMITED COMMON ELEMENTS
- COMMERCIAL LIMITED COMMON ELEMENTS
- UNIT LIMITED COMMON ELEMENTS (RESIDENTIAL UNIT LIMITED COMMON ELEMENTS)
- UNIT LIMITED COMMON ELEMENTS (COMMERCIAL UNIT LIMITED COMMON ELEMENTS)

THIS CONDOMINIUM MAP, WHICH INCLUDES THIS SHEET, IS INTENDED TO SHOW 1) A SITE PLAN FOR THE PROJECT DEPICTING THE LOCATION, LAYOUT, AND ACCESS TO A PUBLIC ROAD OF ALL BUILDINGS INCLUDED OR ANTICIPATED TO BE INCLUDED IN THE PROJECT, 2) ELEVATIONS AND FLOOR PLANS OF ALL BUILDINGS IN THE PROJECT, 3) THE LAYOUT, LOCATION, BOUNDARIES, UNIT NUMBERS, AND DIMENSIONS OF THE UNITS, AND 4) OTHER DETAIL WHICH IS SPECIFICALLY REQUIRED TO BE SHOWN UNDER SECTION 514B-33 OF THE HAWAII REVISED STATUTES. THIS CONDOMINIUM MAP IS NOT INTENDED AND SHALL NOT BE INTERPRETED AS CREATING ANY OBLIGATION TO CONSTRUCT OR INSTALL ANY IMPROVEMENTS, AMENITIES OR FACILITIES AS MAY BE DEPICTED HEREIN, AND NO PERSON MAY RELY IN ANY WAY ON ANY OTHER DETAIL OR OTHER MATTER DEPICTED HEREON. THE CONDOMINIUM MAP SHALL NOT BE DEEMED TO CONTAIN ANY REPRESENTATION OR WARRANTY WHATSOEVER.



Signature

Expiration Date of the License

This work was prepared by me or under my supervision and construction of this project will be under my observation.

Revision Number/ Description

ON KE'EAUMOKU

1515 LIONA STREET, HONOLULU HAWAII 96814

915 KE'EAUMOKU STREET, HONOLULU HAWAII 96814

1500 RYCROFT STREET, HONOLULU HAWAII 96814

TMK: (1) 2-3-018:052

Drawing Title
PARKING STRUCTURE FLOOR PLAN - P2

Project Number		Date	
19033		FEB 2024	
Drawn	Checked	Designed	
DPI	JW	VI	

Drawing Number
CPR-2.12

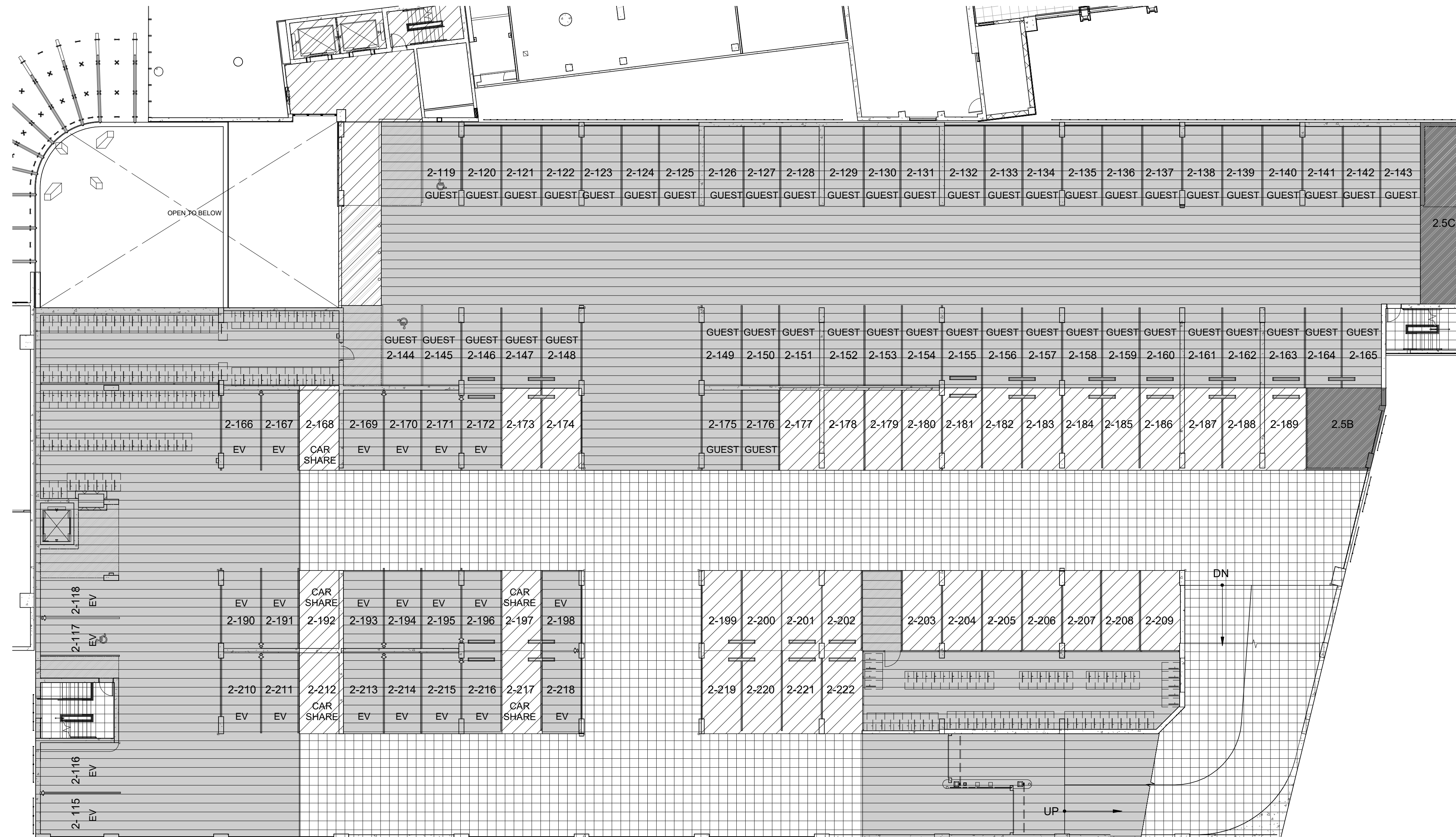
Sheet No. of 0

D

C

B

A



LEGEND

COMMON ELEMENTS

RESIDENTIAL LIMITED COMMON ELEMENTS

 **COMMERCIAL
LIMITED COMMON ELEMENTS**

 **UNIT LIMITED COMMON ELEMENTS
(RESIDENTIAL UNIT LIMITED COMMON ELEMENTS)**

 UNIT LIMITED COMMON ELEMENTS
(COMMERCIAL UNIT LIMITED COMMON ELEMENTS)

THIS CONDOMINIUM MAP, WHICH INCLUDES THIS SHEET, IS INTENDED TO SHOW 1) A SITE PLAN FOR THE PROJECT DEPICTING THE LOCATION, LAYOUT, AND ACCESS TO A PUBLIC ROAD OF ALL BUILDINGS INCLUDED OR ANTICIPATED TO BE INCLUDED IN THE PROJECT, 2) ELEVATIONS AND FLOOR PLANS OF ALL BUILDINGS IN THE PROJECT, 3) THE LAYOUT, LOCATION, BOUNDARIES, UNIT NUMBERS, AND DIMENSIONS OF THE UNITS, AND 4) OTHER DETAIL WHICH IS SPECIFICALLY REQUIRED TO BE SHOWN UNDER SECTION 514B-33 OF THE HAWAII REVISED STATUTES. THIS CONDOMINIUM MAP IS NOT INTENDED AND SHALL NOT BE INTERPRETED AS CREATING ANY OBLIGATION TO CONSTRUCT OR INSTALL ANY IMPROVEMENTS, AMENITIES OR FACILITIES AS MAY BE DEPICTED HEREIN, AND NO PERSON MAY RELY IN ANY WAY ON ANY OTHER DETAIL OR OTHER MATTER DEPICTED HEREON. THE CONDOMINIUM MAP SHALL NOT BE DEEMED TO CONTAIN ANY REPRESENTATION OR WARRANTY WHATSOEVER.



**Design
Partners
Incorporated**

Architecture Planning Interiors

Signature

Expiration Date of the License	
--------------------------------	--

This work was prepared by me
under my supervision and
instruction of this project will
be under my observation.

Revision Number/ Description



ON KE'EAUMOKU

1515 LIONA STREET, HONOLULU HAWAII 96814
915 KEEAUMOKU STREET, HONOLULU HAWAII 96814
1500 RYCROFT STREET, HONOLULU HAWAII 96814

TMK: (1) 2-3-018:052

Project Name:

Drawing Title
PARKING STRUCTURE FLOOR PLAN -
22.5

Project Number 19033		Date FEB 2024	
Drawn DPI	Checked JW	Designed VI	

Drawing Number

CPR-2.13

Sheet No. of 0


(A1)

PARKING STRUCTURE FLOOR PLAN - P2.5

1/16" = 1'-0'

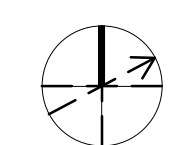
CPR-2.13

0 8' 16' 32'



SCALE: $\frac{1}{16}'' = 1'-0''$

PLAN
NORTH



D

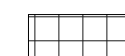
C

B

A



LEGEND



COMMON ELEMENTS



RESIDENTIAL LIMITED COMMON ELEMENTS




**COMMERCIAL
LIMITED COMMON ELEMENTS**



**UNIT LIMITED COMMON ELEMENTS
(RESIDENTIAL UNIT LIMITED COMMON ELEMENTS)**

UNIT LIMITED COMMON ELEMENTS
(COMMERCIAL UNIT LIMITED COMMON ELEMENTS)

THIS CONDOMINIUM MAP, WHICH INCLUDES THIS SHEET, IS INTENDED TO SHOW 1) A SITE PLAN FOR THE PROJECT DEPICTING THE LOCATION, LAYOUT, AND ACCESS TO A PUBLIC ROAD OF ALL BUILDINGS INCLUDED OR ANTICIPATED TO BE INCLUDED IN THE PROJECT, 2) ELEVATIONS AND FLOOR PLANS OF ALL BUILDINGS IN THE PROJECT, 3) THE LAYOUT, LOCATION, BOUNDARIES, UNIT NUMBERS, AND DIMENSIONS OF THE UNITS, AND 4) OTHER DETAIL WHICH IS SPECIFICALLY REQUIRED TO BE SHOWN UNDER SECTION 514B-33 OF THE HAWAII REVISED STATUTES. THIS CONDOMINIUM MAP IS NOT INTENDED AND SHALL NOT BE INTERPRETED AS CREATING ANY OBLIGATION TO CONSTRUCT OR INSTALL ANY IMPROVEMENTS, AMENITIES OR FACILITIES AS MAY BE DEPICTED HEREIN, AND NO PERSON MAY RELY IN ANY WAY ON ANY OTHER DETAIL OR OTHER MATTER DEPICTED HEREON. THE CONDOMINIUM MAP SHALL NOT BE DEEMED TO CONTAIN ANY REPRESENTATION OR WARRANTY WHATSOEVER.

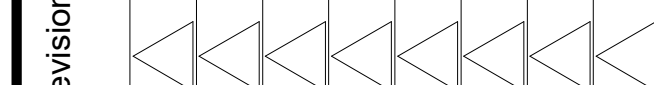


Signature _____

Expiration Date of the License

This work was prepared by me
or under my supervision and
construction of this project will
be under my observation.

Revision Number/ Description



ON KE`EAUMOKU

ON KE EAUMOKU
1515 LIONA STREET, HONOLULU HAWAII 96814

15 KE'EAMOKU STREET, HONOLULU HAWAII 96814

5 KE'EAMOKU STREET, HONOLULU HAWAII 96814
1500 RYCROFT STREET, HONOLULU HAWAII 96814

TMK: (1) 2-3-018:052

Project Name

Drawing Title
PARKING STRUCTURE FLOOR PLAN -
P3

Project Number	Date
19033	FEB 2024

Drawn DPI	Checked JW	Designed VI
--------------	---------------	----------------

Drawing Number

CPR-2.14

Sheet No. of 0

(A1)

PARKING STRUCTURE FLOOR PLAN - P3

1/16" = 1'-0"

CPR-2 14

PLAN
NORTH

0 8' 16' 32'
SCALE: 1/16" = 1'-0"

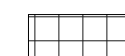
D

C

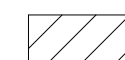
B

A

LEGEND



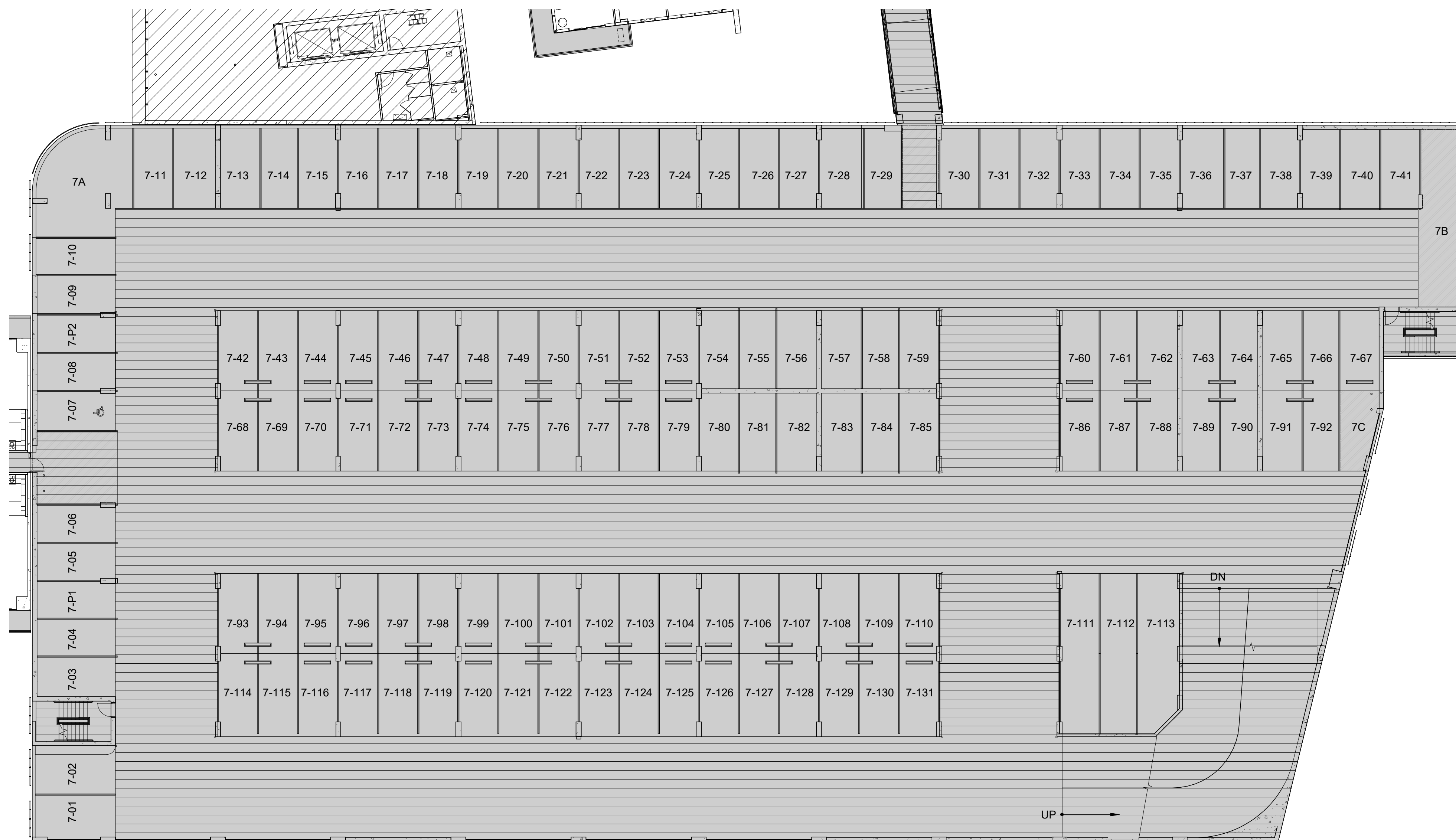
 **RESIDENTIAL
LIMITED COMMON ELEMENTS**



UNIT LIMITED COMMON ELEMENTS (RESIDENTIAL UNIT LIMITED COMMON ELEMENTS)

 UNIT LIMITED COMMON ELEMENTS
(COMMERCIAL UNIT LIMITED COMMON ELEMENTS)

THIS CONDOMINIUM MAP, WHICH INCLUDES THIS SHEET, IS INTENDED TO SHOW 1) A SITE PLAN FOR THE PROJECT DEPICTING THE LOCATION, LAYOUT, AND ACCESS TO A PUBLIC ROAD OF ALL BUILDINGS INCLUDED OR ANTICIPATED TO BE INCLUDED IN THE PROJECT, 2) ELEVATIONS AND FLOOR PLANS OF ALL BUILDINGS IN THE PROJECT, 3) THE LAYOUT, LOCATION, BOUNDARIES, UNIT NUMBERS, AND DIMENSIONS OF THE UNITS, AND 4) OTHER DETAIL WHICH IS SPECIFICALLY REQUIRED TO BE SHOWN UNDER SECTION 514B-33 OF THE HAWAII REVISED STATUTES. THIS CONDOMINIUM MAP IS NOT INTENDED AND SHALL NOT BE INTERPRETED AS CREATING ANY OBLIGATION TO CONSTRUCT OR INSTALL ANY IMPROVEMENTS, AMENITIES OR FACILITIES AS MAY BE DEPICTED HEREIN, AND NO PERSON MAY RELY IN ANY WAY ON ANY OTHER DETAIL OR OTHER MATTER DEPICTED HEREON. THE CONDOMINIUM MAP SHALL NOT BE DEEMED TO CONTAIN ANY REPRESENTATION OR WARRANTY WHATSOEVER.



(A1)


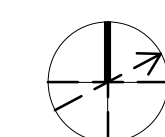
PARKING STRUCTURE FLOOR PLAN - P7

1/16" = 1'-0"

CPR-2.18

0 8' 16' 32'
SCALE: 1/16" = 1'-0"

PLAN
NORTH



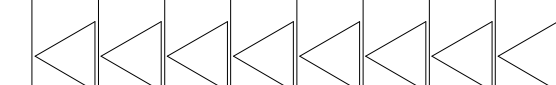
Architecture Planning Interiors

Signature

Expiration Date of the License

This work was prepared by me or under my supervision and construction of this project will be under my observation.

Revision Number/ Description



ON KE`EAUMOKU

ON KE'E AUMOKU
1515 LIONA STREET, HONOLULU HAWAII 96814
915 KE'E AUMOKU STREET, HONOLULU HAWAII 96814
1500 RYCROFT STREET, HONOLULU HAWAII 96814

TMK: (1) 2-3-018:052

Project Name

Drawing Title
PARKING STRUCTURE FLOOR PLAN -
P7

Project Number	19033
----------------	-------

Date	FEB 2024
------	----------

Drawn	DPI
-------	-----

Checked	JW
---------	----

Designed	VI
----------	----

Drawing Number

CPR-2.18

Sheet No. of 0

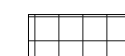
D

C

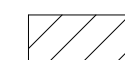
B

A

LEGEND



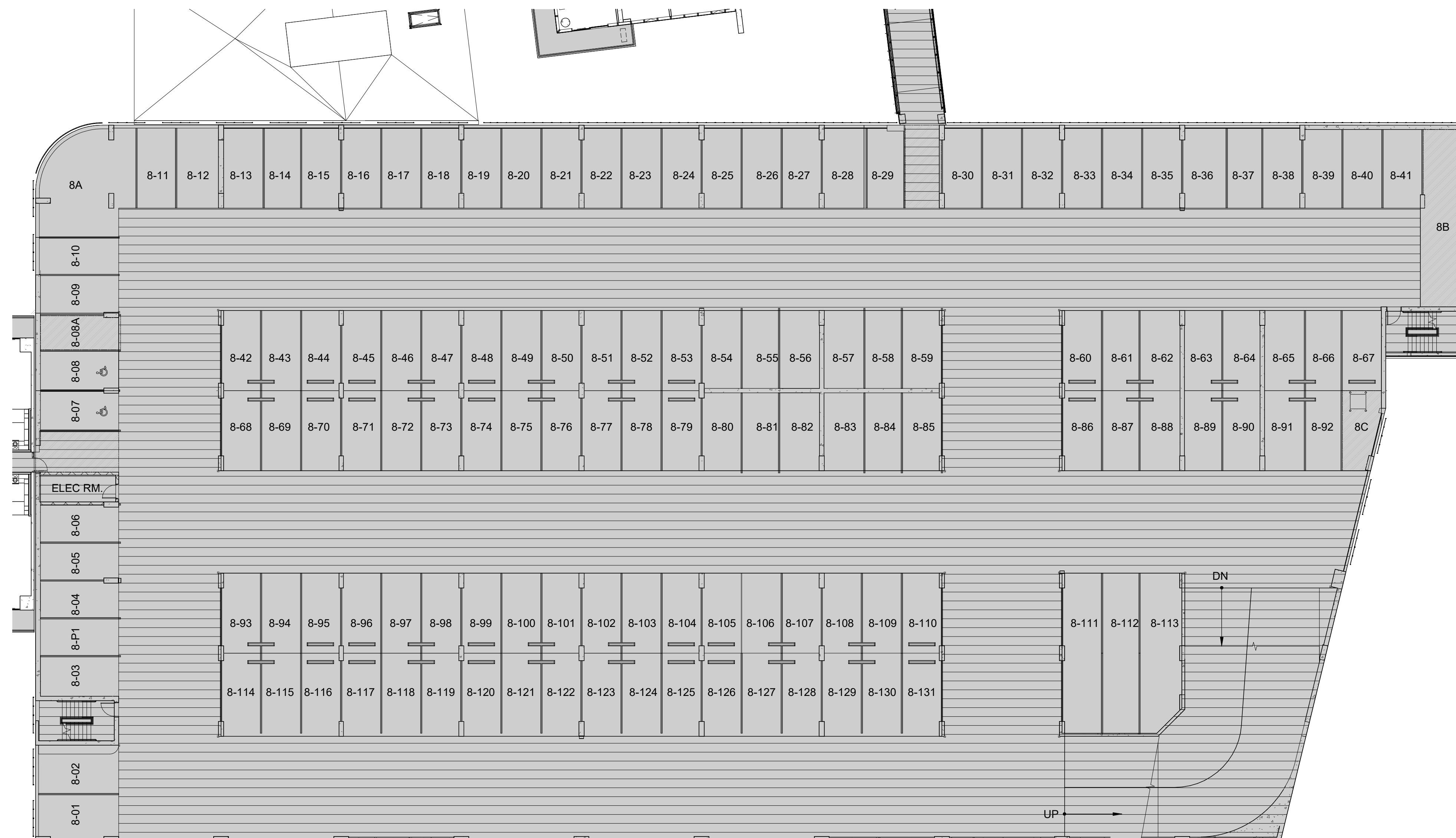
 **RESIDENTIAL
LIMITED COMMON ELEMENTS**



 UNIT LIMITED COMMON ELEMENTS
(RESIDENTIAL UNIT LIMITED COMMON ELEMENTS)

 UNIT LIMITED COMMON ELEMENTS
(COMMERCIAL UNIT LIMITED COMMON ELEMENTS)

THIS CONDOMINIUM MAP, WHICH INCLUDES THIS SHEET, IS INTENDED TO SHOW 1) A SITE PLAN FOR THE PROJECT DEPICTING THE LOCATION, LAYOUT, AND ACCESS TO A PUBLIC ROAD OF ALL BUILDINGS INCLUDED OR ANTICIPATED TO BE INCLUDED IN THE PROJECT, 2) ELEVATIONS AND FLOOR PLANS OF ALL BUILDINGS IN THE PROJECT, 3) THE LAYOUT, LOCATION, BOUNDARIES, UNIT NUMBERS, AND DIMENSIONS OF THE UNITS, AND 4) OTHER DETAIL WHICH IS SPECIFICALLY REQUIRED TO BE SHOWN UNDER SECTION 514B-33 OF THE HAWAII REVISED STATUTES. THIS CONDOMINIUM MAP IS NOT INTENDED AND SHALL NOT BE INTERPRETED AS CREATING ANY OBLIGATION TO CONSTRUCT OR INSTALL ANY IMPROVEMENTS, AMENITIES OR FACILITIES AS MAY BE DEPICTED HEREIN, AND NO PERSON MAY RELY IN ANY WAY ON ANY OTHER DETAIL OR OTHER MATTER DEPICTED HEREON. THE CONDOMINIUM MAP SHALL NOT BE DEEMED TO CONTAIN ANY REPRESENTATION OR WARRANTY WHATSOEVER.



(A1)


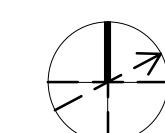
PARKING STRUCTURE FLOOR PLAN - P8

1/16" = 1'-0"

CPR-2 19

0 8' 16' 32'
SCALE: 1/16" = 1'-0"

PLAN
NORTH



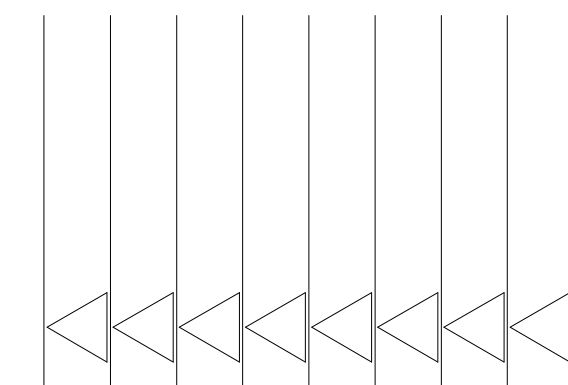
Architecture Planning Interiors

Signature _____

Expiration Date of the License

This work was prepared by me or under my supervision and construction of this project will be under my observation.

Revision Number/ Description



ON KE'E AUMOKU

ON KE EAUMOKU
1515 LIONA STREET, HONOLULU HAWAII 96814
2915 KE'EAUMOKU STREET, HONOLULU HAWAII 96814
1500 RYCROFT STREET, HONOLULU HAWAII 96814

SIREEI, HONOLULU HI
TMK: (1) 2-3-018:052

Project Name

Drawing Title
PARKING STRUCTURE FLOOR PLAN -
P8

Project Number
19033

Date	FEB 2024
------	----------

Drawn	DPI
-------	-----

Checked	JW
---------	----

Designed	VI
----------	----

Drawing Number

CPR-2.19

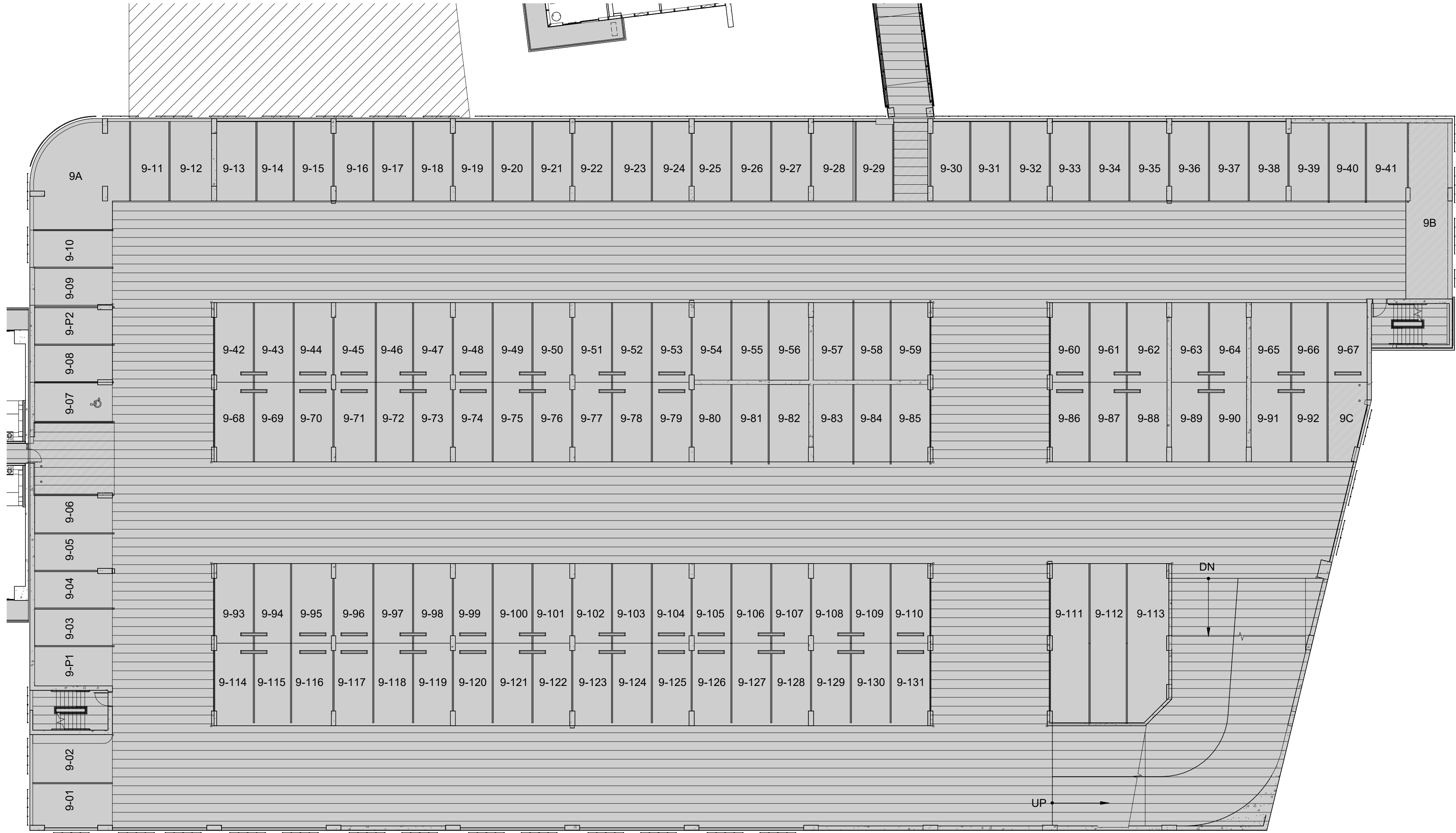
Sheet No. of 0

D

C

B

A



LEGEND

- COMMON ELEMENTS
- RESIDENTIAL LIMITED COMMON ELEMENTS
- COMMERCIAL LIMITED COMMON ELEMENTS
- UNIT LIMITED COMMON ELEMENTS (RESIDENTIAL UNIT LIMITED COMMON ELEMENTS)
- UNIT LIMITED COMMON ELEMENTS (COMMERCIAL UNIT LIMITED COMMON ELEMENTS)

THIS CONDOMINIUM MAP, WHICH INCLUDES THIS SHEET, IS INTENDED TO SHOW 1) A SITE PLAN FOR THE PROJECT DEPICTING THE LOCATION, LAYOUT, AND ACCESS TO A PUBLIC ROAD OF ALL BUILDINGS INCLUDED OR ANTICIPATED TO BE INCLUDED IN THE PROJECT, 2) ELEVATIONS AND FLOOR PLANS OF ALL BUILDINGS IN THE PROJECT, 3) THE LAYOUT, LOCATION, BOUNDARIES, UNIT NUMBERS, AND DIMENSIONS OF THE UNITS, AND 4) OTHER DETAIL WHICH IS SPECIFICALLY REQUIRED TO BE SHOWN UNDER SECTION 514B-33 OF THE HAWAII REVISED STATUTES. THIS CONDOMINIUM MAP IS NOT INTENDED AND SHALL NOT BE INTERPRETED AS CREATING ANY OBLIGATION TO CONSTRUCT OR INSTALL ANY IMPROVEMENTS, AMENITIES OR FACILITIES AS MAY BE DEPICTED HEREIN, AND NO PERSON MAY RELY IN ANY WAY ON ANY OTHER DETAIL OR OTHER MATTER DEPICTED HEREON. THE CONDOMINIUM MAP SHALL NOT BE DEEMED TO CONTAIN ANY REPRESENTATION OR WARRANTY WHATSOEVER.



Design Partners Incorporated

Architecture Planning Interiors

Signature

Expiration Date of the License

This work was prepared by me or under my supervision and construction of this project will be under my observation.

Revision Number/ Description



ON KE'EAUMOKU

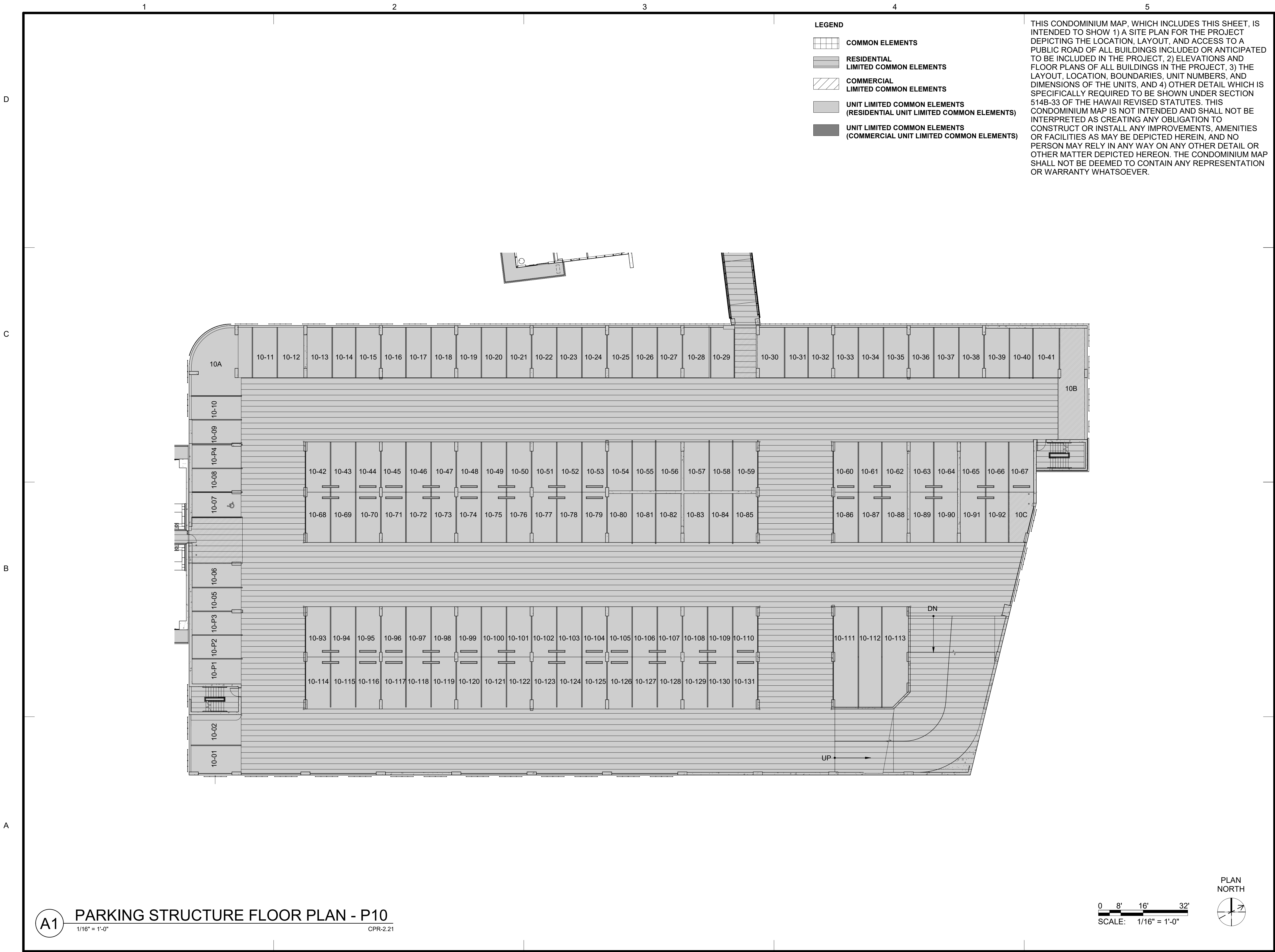
1515 LIONA STREET, HONOLULU HAWAII 96814

915 KE'EAUMOKU STREET, HONOLULU HAWAII 96814

1500 RYCROFT STREET, HONOLULU HAWAII 96814

TMK: (1) 2-3-018:052

Project Name		
Drawing Title PARKING STRUCTURE FLOOR PLAN - P9		
Project Number 19033		Date FEB 2024
Drawn DPI	Checked JW	Designed VI
Drawing Number CPR-2.20		
Sheet No. of 0		



Design Partners Incorporated

Architecture Planning Interiors

Signature

Expiration Date of the License

This work was prepared by me or under my supervision and construction of this project will be under my observation.

Revision Number/	Description
<	<
<	<
<	<
<	<
<	<
<	<
<	<

ON KE'EAUMOKU

1515 LIONA STREET, HONOLULU HAWAII 96814
915 KE'EAUMOKU STREET, HONOLULU HAWAII 96814
1500 RYCROFT STREET, HONOLULU HAWAII 96814

TMK: (1) 2-3-018:052

Project Name

Drawing Title

PARKING STRUCTURE FLOOR PLAN - P10

Project Number		Date
19033		FEB 2024
Drawn	Checked	Designed
DPI	JW	VI

Drawing Number

CPR-2.21

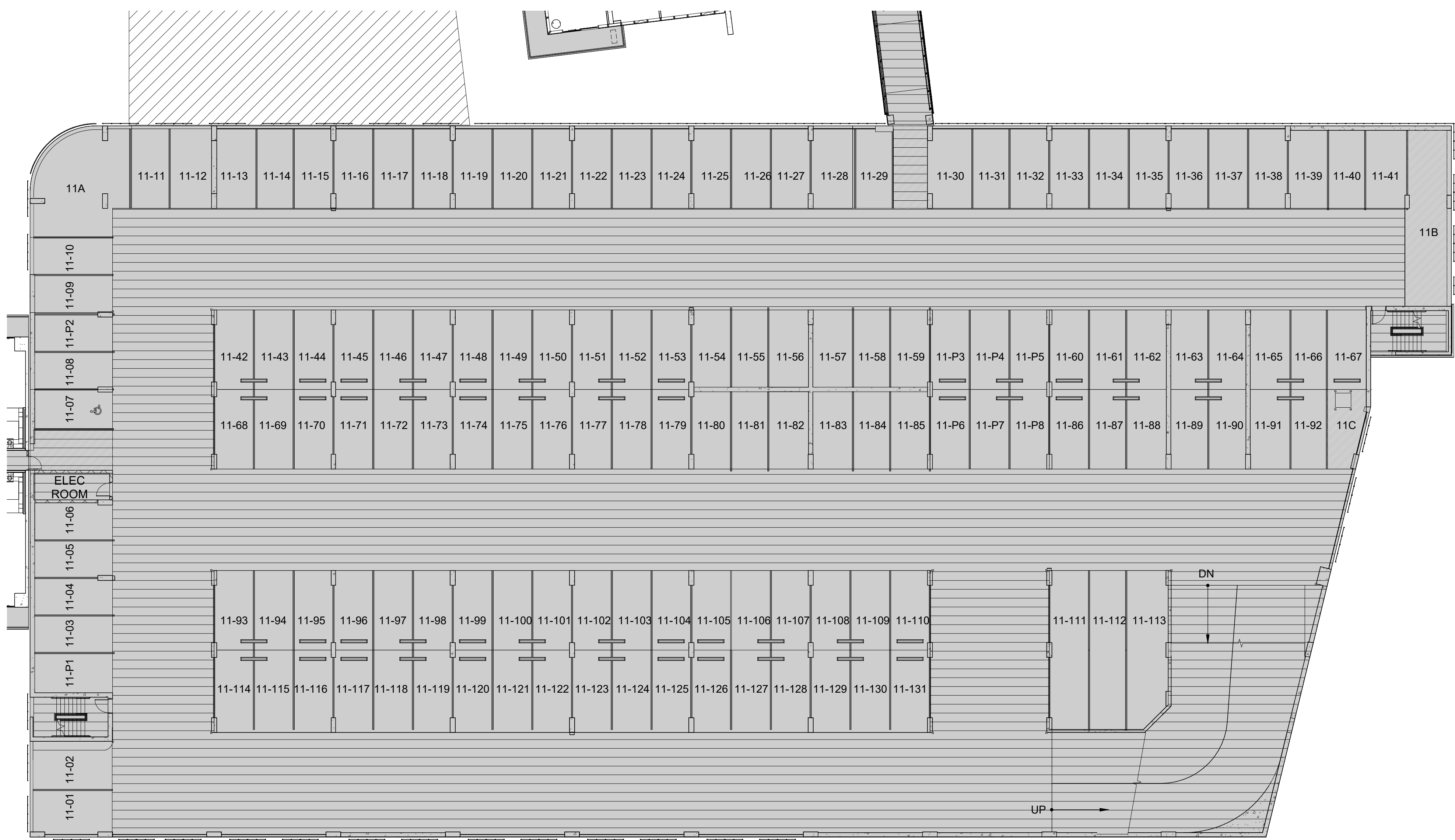
Sheet No. of 0

D


C

B


A



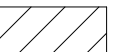
LEGEND



COMMON ELEMENTS



RESIDENTIAL
LIMITED COMMON ELEMENTS



COMMERCIAL
LIMITED COMMON ELEMENTS




UNIT LIMITED COMMON ELEMENTS
(RESIDENTIAL UNIT LIMITED COMMON ELEMENTS)



UNIT LIMITED COMMON ELEMENTS
(COMMERCIAL UNIT LIMITED COMMON ELEMENTS)

THIS CONDOMINIUM MAP, WHICH INCLUDES THIS SHEET, IS INTENDED TO SHOW 1) A SITE PLAN FOR THE PROJECT DEPICTING THE LOCATION, LAYOUT, AND ACCESS TO A PUBLIC ROAD OF ALL BUILDINGS INCLUDED OR ANTICIPATED TO BE INCLUDED IN THE PROJECT, 2) ELEVATIONS AND FLOOR PLANS OF ALL BUILDINGS IN THE PROJECT, 3) THE LAYOUT, LOCATION, BOUNDARIES, UNIT NUMBERS, AND DIMENSIONS OF THE UNITS, AND 4) OTHER DETAIL WHICH IS SPECIFICALLY REQUIRED TO BE SHOWN UNDER SECTION 514B-33 OF THE HAWAII REVISED STATUTES. THIS CONDOMINIUM MAP IS NOT INTENDED AND SHALL NOT BE INTERPRETED AS CREATING ANY OBLIGATION TO CONSTRUCT OR INSTALL ANY IMPROVEMENTS, AMENITIES OR FACILITIES AS MAY BE DEPICTED HEREIN, AND NO PERSON MAY RELY IN ANY WAY ON ANY OTHER DETAIL OR OTHER MATTER DEPICTED HEREON. THE CONDOMINIUM MAP SHALL NOT BE DEEMED TO CONTAIN ANY REPRESENTATION OR WARRANTY WHATSOEVER.

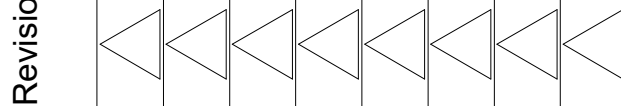


Signature

Expiration Date of the License

This work was prepared by me or under my supervision and construction of this project will be under my observation.

Revision Number/ Description



Project Name

Drawing Title
PARKING STRUCTURE FLOOR PLAN - P11

Project Number 19033		Date FEB 2024
Drawn DPI	Checked JW	Designed VI

Drawing Number

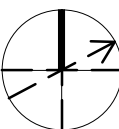
CPR-2.22

Sheet No. of 0

A1 PARKING STRUCTURE FLOOR PLAN - P11
1/16" = 1'-0" CPR-2.22

0 8' 16' 32'
SCALE: 1/16" = 1'-0"

PLAN
NORTH

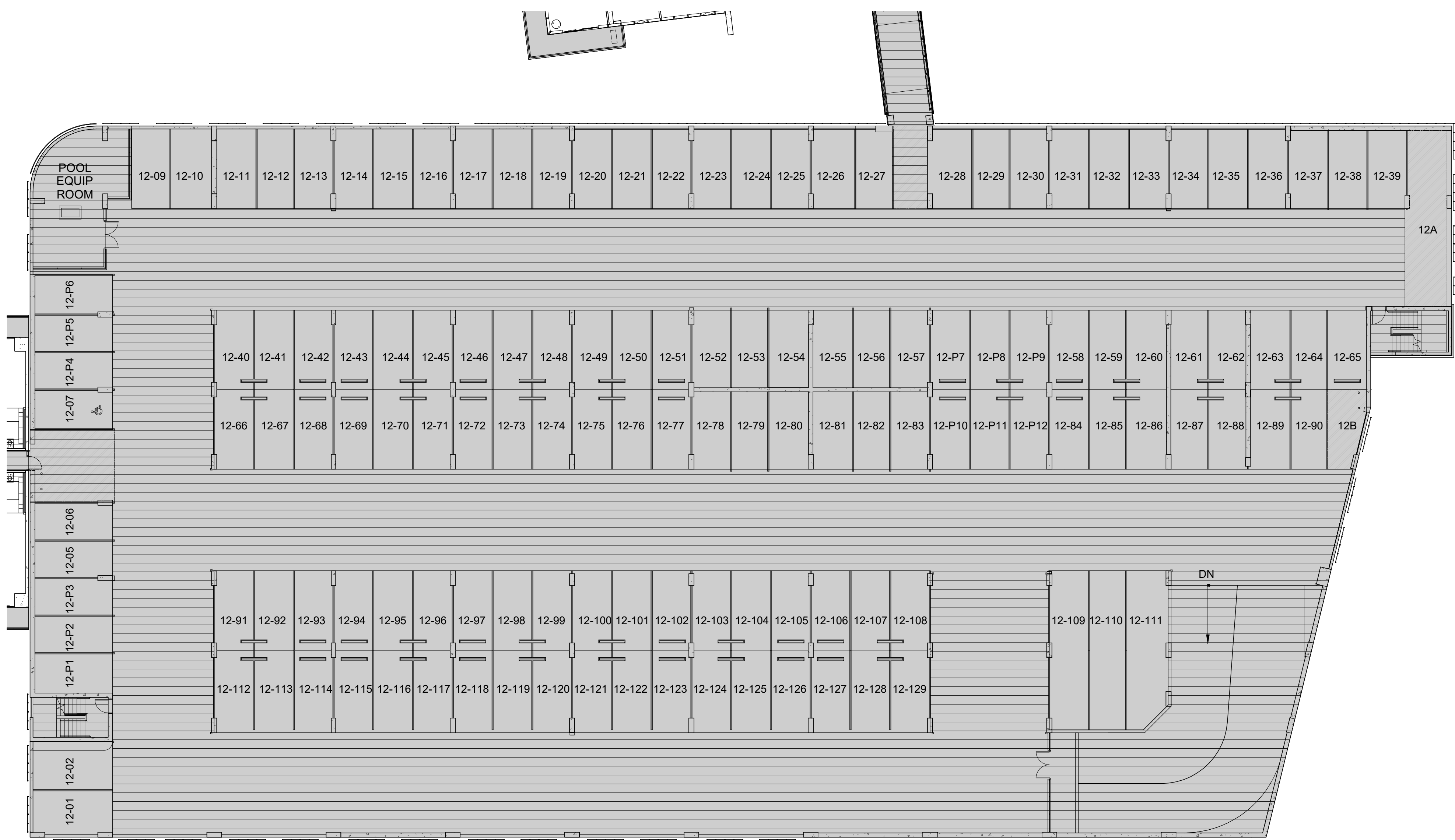


D


C

B

A



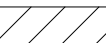
LEGEND



COMMON ELEMENTS



RESIDENTIAL
LIMITED COMMON ELEMENTS



COMMERCIAL
LIMITED COMMON ELEMENTS




UNIT LIMITED COMMON ELEMENTS
(RESIDENTIAL UNIT LIMITED COMMON ELEMENTS)



UNIT LIMITED COMMON ELEMENTS
(COMMERCIAL UNIT LIMITED COMMON ELEMENTS)

THIS CONDOMINIUM MAP, WHICH INCLUDES THIS SHEET, IS INTENDED TO SHOW 1) A SITE PLAN FOR THE PROJECT DEPICTING THE LOCATION, LAYOUT, AND ACCESS TO A PUBLIC ROAD OF ALL BUILDINGS INCLUDED OR ANTICIPATED TO BE INCLUDED IN THE PROJECT, 2) ELEVATIONS AND FLOOR PLANS OF ALL BUILDINGS IN THE PROJECT, 3) THE LAYOUT, LOCATION, BOUNDARIES, UNIT NUMBERS, AND DIMENSIONS OF THE UNITS, AND 4) OTHER DETAIL WHICH IS SPECIFICALLY REQUIRED TO BE SHOWN UNDER SECTION 514B-33 OF THE HAWAII REVISED STATUTES. THIS CONDOMINIUM MAP IS NOT INTENDED AND SHALL NOT BE INTERPRETED AS CREATING ANY OBLIGATION TO CONSTRUCT OR INSTALL ANY IMPROVEMENTS, AMENITIES OR FACILITIES AS MAY BE DEPICTED HEREIN, AND NO PERSON MAY RELY IN ANY WAY ON ANY OTHER DETAIL OR OTHER MATTER DEPICTED HEREON. THE CONDOMINIUM MAP SHALL NOT BE DEEMED TO CONTAIN ANY REPRESENTATION OR WARRANTY WHATSOEVER.



Design
Partners
Incorporated


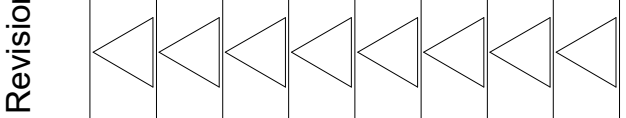
Architecture Planning Interiors

Signature

Expiration Date of the License

This work was prepared by me
or under my supervision and
construction of this project will
be under my observation.

Revision Number/ Description



ON KE'EAUMOKU

1515 LIONA STREET, HONOLULU HAWAII 96814
915 KE'EAUMOKU STREET, HONOLULU HAWAII 96814
1500 RYCROFT STREET, HONOLULU HAWAII 96814

TMK: (1) 2-3-018:052

Project Name

Drawing Title

PARKING STRUCTURE FLOOR PLAN -
P12

Project Number

19033

Date

FEB 2024

Drawn

DPI

Checked

JW

Designed

VI

Drawing Number

CPR-2.23

Sheet No. of 0

A1

PARKING STRUCTURE FLOOR PLAN - P12

1/16" = 1'-0"

CPR-2.23

0 8' 16' 32'
SCALE: 1/16" = 1'-0"

PLAN
NORTH

